



Jharkhand

Assembly Factbook™

Baghmara Assembly Constituency



Key Electoral Data of Baghmara
Assembly Constituency (Vidhan Sabha)

Jharkhand

Assembly Factbook™

Baghmara Assembly Constituency



Baghmara Vidhan Sabha

Editor & Director

Dr. R.K. Thukral

Research Editor

Dr. Shafeeq Rahman

Compiled, Researched and Published by Datanet India Pvt. Ltd.

D-100, 1st Floor,

Okhla Industrial Area, Phase-I,
New Delhi- 110020.

Ph.: 91-11- 43580781-84

Email : support@indiastatpublications.com

Website : www.indiastatelections.com

Online Book Store :

www.indiastatpublications.com

Report No. : AFB/JH-43-0125

ISBN : 978-93-5301-946-4

First Edition : January, 2018

Eighth Updated Edition : January, 2025

Price : Rs. 11500/-

US\$ 310

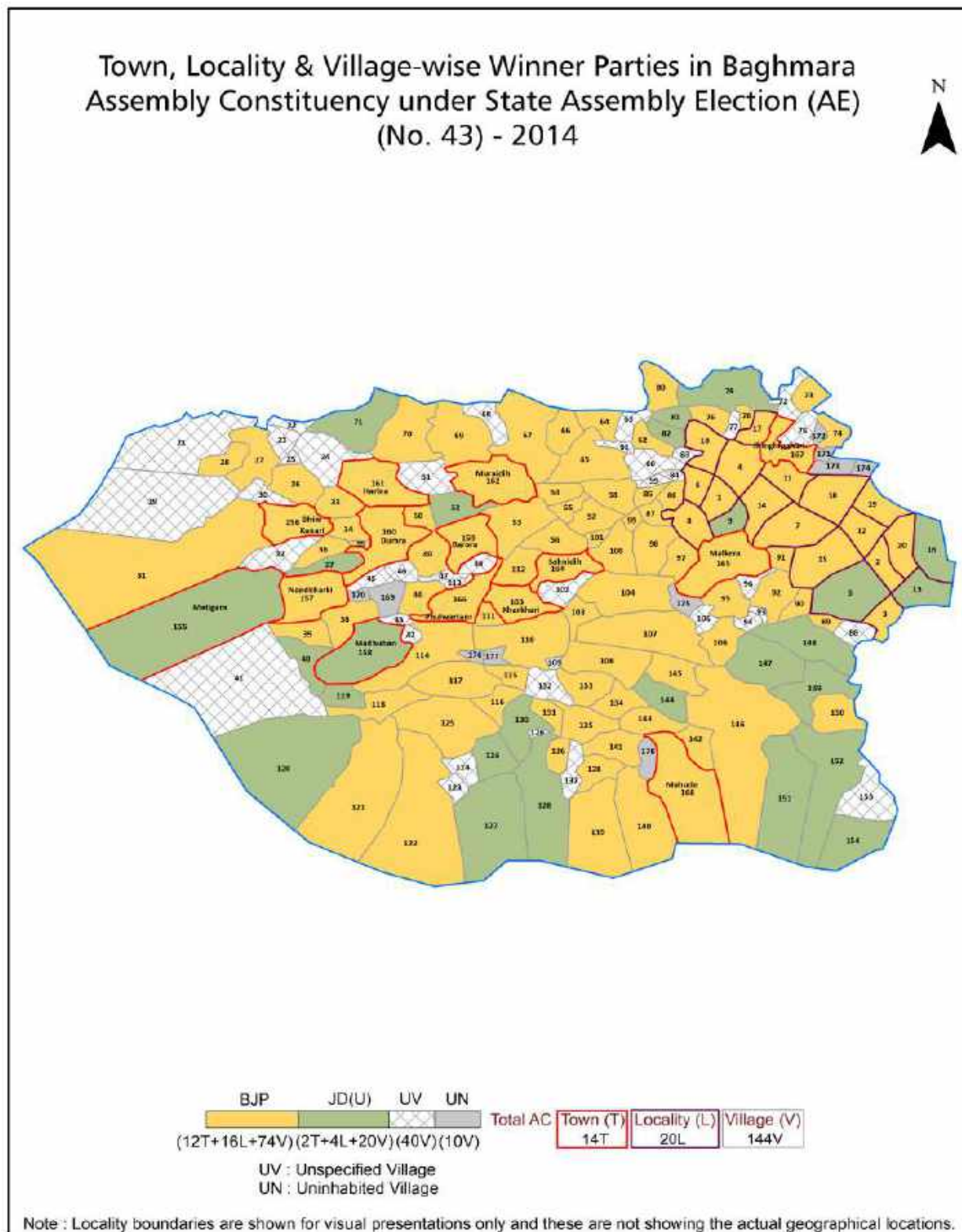
© Datanet India Pvt. Ltd.

All rights reserved. No part of this book may be reproduced, stored in a retrieval system or transmitted in any form or by any means, mechanical photocopying, photographing, scanning, recording or otherwise without the prior written permission of the publisher. Please refer to Disclaimer at page no. 263 for the use of this publication.

Printed in India

No.	Particulars	Page No.
	Introduction	
1	Assembly Constituency - (Vidhan sabha) at a Glance Features of Assembly as per Delimitation Commission of India (2008)	1-2
	Location and Political Maps	
2	Location Map Boundaries of Assembly Constituency - (Vidhan sabha) in District Boundaries of Assembly Constituency under Parliamentary Constituency - (Lok sabha) Town, Locality & Village-wise Winner Parties-2024-PE, 2019-PE, 2019-AE, 2014-PE, 2014-AE, 2009-PE and 2009-AE	3-11
	Administrative Setup (2011)	
3	District Sub-district Towns Villages Inhabited Villages Uninhabited Villages Village Panchayat Intermediate Panchayat	12-20
	Demographics (2011)	
4	Population Households Rural/Urban Population Towns and Villages by Population Size Sex Ratio (Total & 0-6 Years) Religious Population Social Population Literacy Rate	21-22
	Electoral Features	
5	Important Dates of Last Elections Held Electors by Gender Service Electors Voters Voters Turnout Polling Stations & Average Number of Electors per Polling Station Electors by Age Group Present Elected Representatives	23-28
	Historical Summary Election Results	
6	Vote Share of Major Parties Winning Margin (Number & Percentage Polarity of Parties Summary Result of Assembly Segment of Parliamentary Elections 2024, 2019, 2014, 2009 and 2004 Summary Result of Assembly Elections 2019, 2014, 2009 and 2005	29-40
	Polling Station Level Election Results	
7	Name and Number of Polling Station 2024-PE, 2019-PE, 2019-AE, 2014-PE, 2014-AE, 2009-PE and 2009-AE Polling Station-wise Electors, Voters & Voters Turnout 2024-PE, 2019-PE, 2019-AE, 2014-PE, 2014-AE, 2009-PE and 2009-AE Polling Station wise Elections Results 2024-PE, 2019-PE, 2019-AE, 2014-PE, 2014-AE, 2009-PE and 2009-AE	41-240
	Share of Assembly Constituency	
8	Share of Assembly Constituency - (Vidhan sabha) in State, District and Parliamentary Constituency - (Lok sabha)	241
	Socio-Economic Amenities (2011)	
9	Access to Administrative Units Agricultural, Manufacturing and Industrial Commodities Demographic Indicators Education Health & Manpower Drinking Water Supply Sanitation Entertainment and Recreations Infrastructure Power Food Allocation Distribution and Marketing of Agriculture Commodities Infrastructure Transport and Road Infrastructure Communication Banking and Financial Services Land Use Irrigation Source	243-257
10	Abbreviation & Sources	259-261
11	Disclaimer	263

Location & Political Map



Administrative Setup

List of Village Panchayat & Intermediate Panchayat (Block) Name - 2011

Village Name	Village Panchayat Name	Intermediate Panchayat Name
Agardi	Jamua	Baghmara-Cum-Katras
Alagdiha	Nichitpur	Baghmara-Cum-Katras
Amadi	Targa	Baghmara-Cum-Katras
Amdih	Nichitpur	Baghmara-Cum-Katras
Asokhunti	Mandra	Baghmara-Cum-Katras
Baghmara	Luto Pahari	Baghmara-Cum-Katras
Bagra	Bagra	Baghmara-Cum-Katras
Bahaldih	Dumra Utar	Baghmara-Cum-Katras
Bahera Kudar	Bahera Kudar	Baghmara-Cum-Katras
Bahiardih	Bahiardih	Baghmara-Cum-Katras
Bakspura	Lutipahari	Baghmara-Cum-Katras
Bamandiha	Sinidih	Baghmara-Cum-Katras
Bamangora	Lohapatti	Baghmara-Cum-Katras
Bandhdih	Kapuria	Baghmara-Cum-Katras
Bans Kapuria	Kanchanpur	Baghmara-Cum-Katras
Bansjora	Bansjora	Baghmara-Cum-Katras
Bansonia	Khanudih	Baghmara-Cum-Katras
Baradabera	Mandra	Baghmara-Cum-Katras
Barki	Bagdaha	Baghmara-Cum-Katras
Barpanredih	Minkanali	Baghmara-Cum-Katras
Barwadih	Nichitpur	Baghmara-Cum-Katras
Barwasia	Bahiyardih	Baghmara-Cum-Katras
Bela Khanda	Tetulia	Baghmara-Cum-Katras
Bhatdi	Tetulia	Baghmara-Cum-Katras
Bhawardaha	Bagra	Baghmara-Cum-Katras
Bhelwatanr	Khanudih	Baghmara-Cum-Katras
Bhupatidih	Nichitpur	Baghmara-Cum-Katras
Bhurungia	Targa	Baghmara-Cum-Katras
Bilbera	Tundu	Baghmara-Cum-Katras

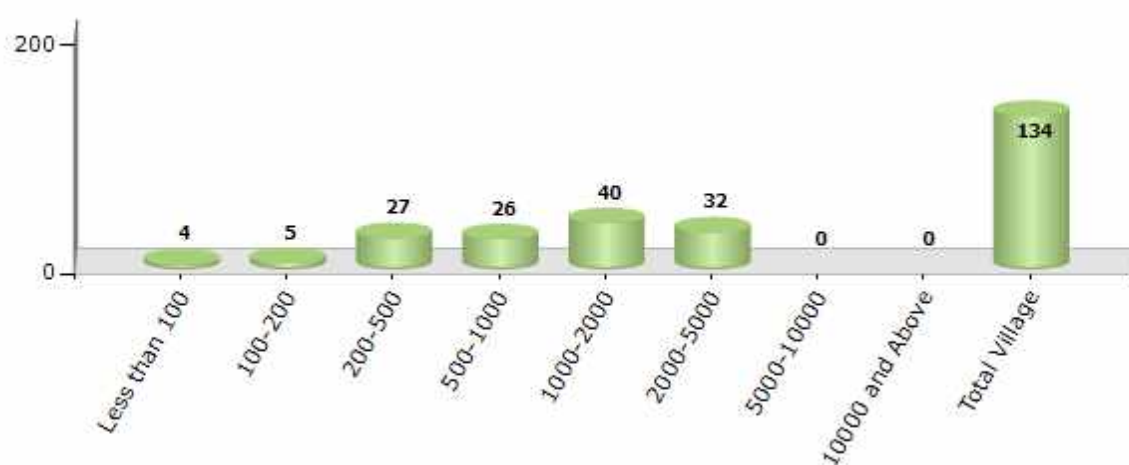
Contd....

Demographics

Number of Villages by Population Size - 2011

Less than 100	100-200	200-500	500-1000	1000-2000	2000-5000	5000-10000	10000 and Above	Total Village
4	5	27	26	40	32	0	0	134

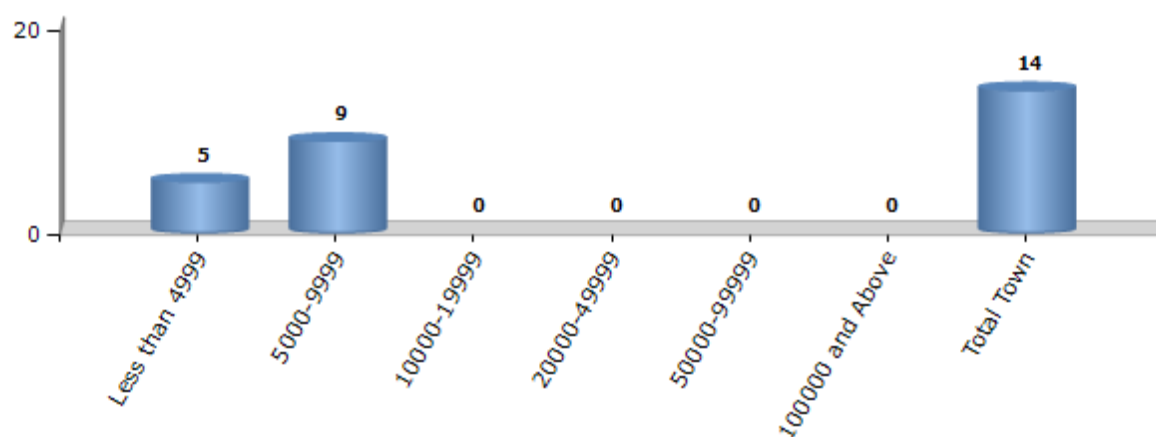
Number of Villages by Population Size - 2011



Number of Towns by Population Size - 2011

Less than 4999	5000-9999	10000-19999	20000-49999	50000-99999	100000 and Above	Total Town
5	9	0	0	0	0	14

Number of Towns by Population Size - 2011

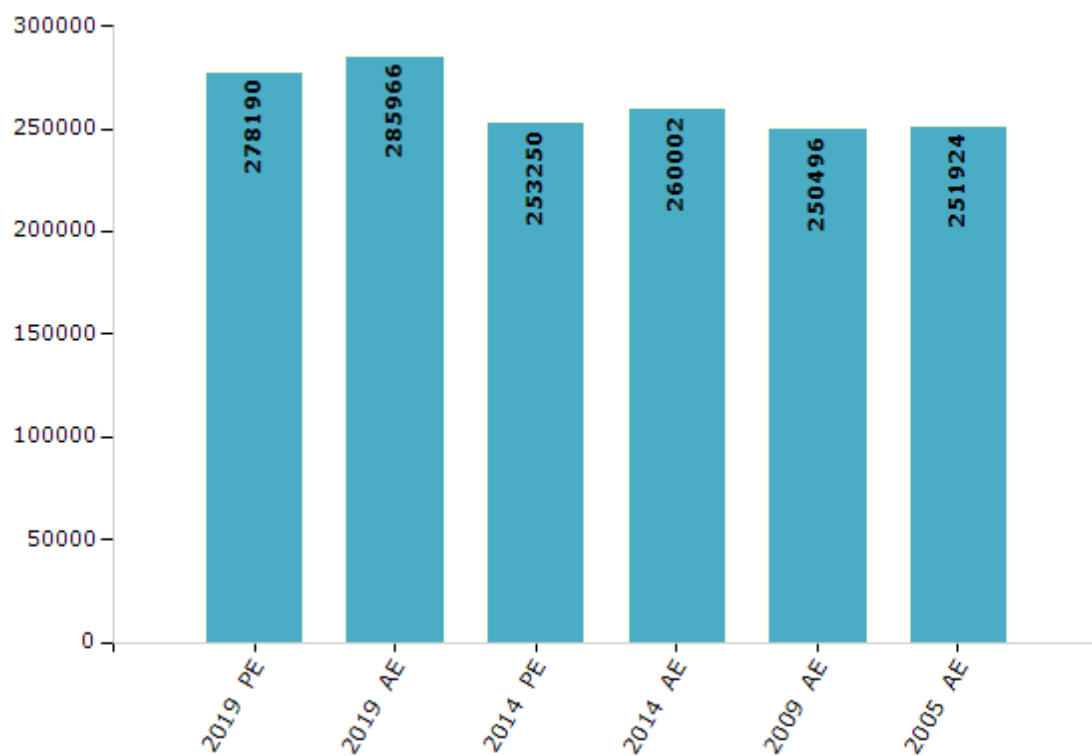


Electoral Features

Electors by Male & Female

Year	Male	Female	Others	Total	Year	Male	Female	Others	Total
2019 PE	152856	125332	2	278190	2009 PE	-	-	-	-
2019 AE	154344	131620	2	285966	2009 AE	141301	109195	-	250496
2014 PE	140502	112746	2	253250	2005 AE	143737	108187	-	251924
2014 AE	-	-	-	260002	2004 PE	-	-	-	-

Number of Electors



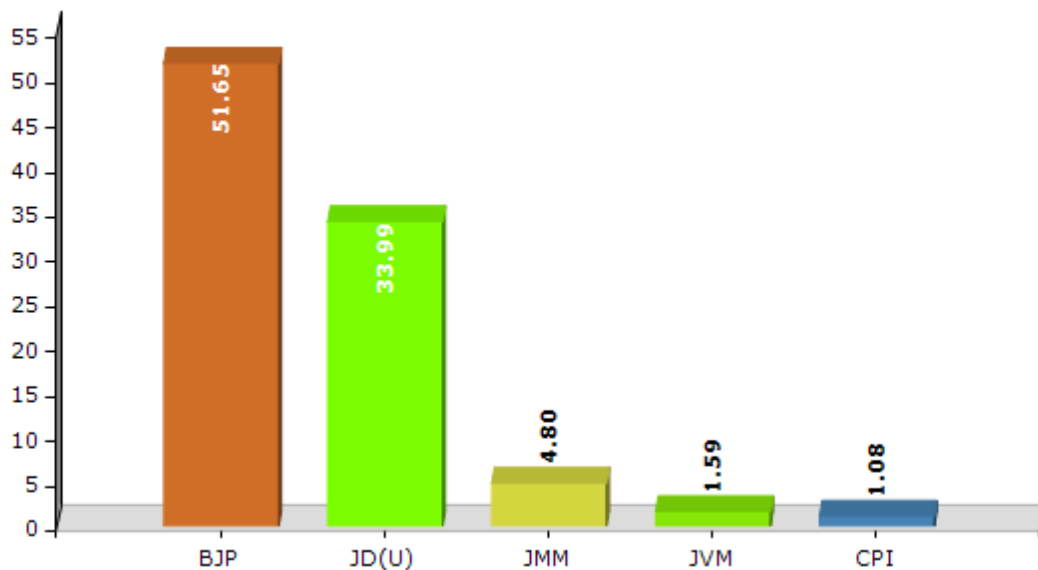
Note : AE : Assembly Election, PE : Assembly Segment of Parliamentary Election

Historical Summary Election Results

Summary Result of Assembly Election - 2014

Candidate Name	Party	Votes	Votes %
Dulu Mahato	BJP	86603	51.65
Jaleswar Mahato	JD(U)	56980	33.99
Suraj Mahato	JMM	8053	4.8
Sitaram Bhuia	JVM	2670	1.59
Sanjeev Kumar Mahato	CPI	1804	1.08
Abdul Jabbar Ansari	MCO	1724	1.03
Shankar Beldar	SP	1421	0.85
Guhiram Rajwar	IND	1310	0.78
Kanhai Singh	JKP	1305	0.78
Jeetan Kumar Jha	BSP	1253	0.75
Chandan Kumar Srivastava	SUCI	806	0.48
Usha Kumari	JPS	749	0.45
Baldeo Verma	CPI(ML)(L)	742	0.44
Ritesh Kumar Agarwal	JKPP	461	0.27
	NOTA	1781	1.06

Votes Percentage of Top Parties - 2014



Polling Station Level Election Results

Number and Name of Polling Stations (PS) (2019 AE)

Number of Polling Stations	Name of Polling Stations	Number of Polling Stations	Name of Polling Stations
1	Upgraded Middle School Tilaiya	22	Upgraded Middle School Harina North Part
2	Adivasi Community Vikashbhowan Narayanpur	23	Upgraded Middle School Harina South Part
3	Upgraded Middle School Khanudih	24	Community Bhawan, Harina
4	Upgraded Middle School Baswariya	25	Bccl Guest House Harina Colony
5	Upgraded Middle School Matigada East Part	26	Middle School Pochari East Part
6	Upgraded Middle School Matigada East Part	27	Middle School Pochari West Part
7	Upgraded Middle School Matigada West Part	28	Middle School Pochari Middle Part
8	Upgraded Middle School Matigada Middle Part	29	Upgraded Middle School Darida North Part
9	New Primary School Gawala Dhoda	30	Upgraded Middle School Darida South Part
10	Upgraded Middle School Matigada North Part	31	Upgraded Middle School Jhagrahi
11	Primary School Bhimkanali North Part	32	Upgraded Middle School Muraidih Basti East Part
12	Primary School Bhimkanali South Part	33	Upgraded Middle School Muraidih Basti West Part
13	Panchayat Sachiwalay Bhimkanali	34	Upgraded Middle School Barmasiya New Colony Muraidih North Part
14	Primary School Bhimkanali Middle Part	35	Upgraded Middle School Barmasiya New Colony Muraidih East Part
15	Primary School Bada Pandeydih	36	Upgraded Middle School Barmasiya New Colony Muraidih South Part
16	Aanganbari Kendra Bada Pandeydih	37	Upgraded High School Beharakudar, East Part
17	Upgraded Middle School Nichitpur East Part	38	Upgraded High School Beharakudar, East Part
18	Upgraded Middle School Nichitpur Middle Part	39	Upgraded High School Beharakudar, South Part
19	Upgraded Middle School Nichitpur North Part	40	N.P.S. Ladidumer Harijan Tola
20	Upgraded Middle School Khonathi	41	Koiridih Colliery Office Nort Part
21	Primary School, Sogedih	42	Middle School Bahiyardih West Part

Contd....

Polling Station Level Election Results

Polling Station-wise Votes Secured by Overall Top Five Parties in Baghmara Assembly in Assembly Election (AE) under Giridih Parliamentary Constituency in Jharkhand (2019)

Number of Polling Station	Winner - Dulu Mahato (BJP)	Runner-up - Jaleswar Mahato (INC)	3rd - Subhash Ray (JD(U))	4th - Binayak Kumar Gupta (IND)	5th - Santosh Kumar Mahato (JVM)	NOTA	Other	Total Votes Secured
36	272	261	0	8	0	2	13	556
37	260	236	32	19	4	24	261	836
38	320	132	7	8	5	17	128	617
39	131	88	28	6	7	9	62	331
40	200	116	105	10	6	4	85	526
41	307	186	53	11	3	7	36	603
42	472	108	17	12	3	9	18	639
43	177	16	0	0	0	0	0	193
44	268	185	6	7	4	3	23	496
45	270	60	0	7	2	3	7	349
46	188	260	18	3	2	6	35	512
47	135	308	14	7	2	8	27	501
48	68	170	11	3	2	3	16	273
49	135	172	9	8	2	5	8	339
50	174	246	8	15	1	1	24	469
51	206	153	9	35	4	2	15	424
52	302	110	6	12	3	5	16	454
53	376	177	29	13	6	7	16	624
54	317	180	1	7	1	6	10	522
55	555	91	2	10	10	6	18	692
56	293	64	0	3	6	6	11	383
57	438	57	11	8	2	1	9	526
58	427	164	2	6	9	4	15	627
59	271	117	2	10	3	3	5	411
60	266	178	1	6	3	5	16	475
61	197	86	1	2	1	3	1	291
62	436	173	3	11	0	8	14	645
63	333	206	5	10	4	3	14	575
64	304	75	3	5	3	5	14	409
65	135	99	3	5	3	1	12	258
66	347	286	54	10	4	7	20	728
67	237	243	7	5	4	5	21	522
68	236	161	0	5	3	2	12	419
69	141	262	0	2	5	0	10	420
70	302	198	5	10	4	7	18	544

Contd....

Polling Station Level Election Results

Winner, Runner-up and 3rd Party Position & Winning Margin According to Polling Stations in Baghmara Assembly in Assembly Election (AE) under Giridih Parliamentary Constituency in Jharkhand (2019)

Polling Station Number	Winner Party	Winner Votes (%)	Runner-up Party	Runner-up Votes (%)	Winning Margin Votes (%)	Third Party	Third Party Votes (%)	Other Votes (%)
71	BJP	316 (63.71)	INC	149 (30.04)	167 (33.67)	IND (BKG)	6 (1.21)	25 (5.04)
72	INC	226 (58.25)	BJP	133 (34.28)	93 (23.97)	BSP	7 (1.8)	22 (5.67)
73	INC	302 (72.95)	BJP	96 (23.19)	206 (49.76)	IND (RKS)	6 (1.45)	10 (2.42)
74	INC	246 (61.35)	BJP	130 (32.42)	116 (28.93)	IND (BKG)	8 (2)	17 (4.24)
75	INC	221 (64.43)	BJP	100 (29.15)	121 (35.28)	JVM	4 (1.17)	18 (5.25)
76	BJP	294 (48.92)	INC	273 (45.42)	21 (3.5)	IND (BKG)	9 (1.5)	25 (4.16)
77	BJP	272 (60.04)	INC	140 (30.91)	132 (29.13)	IND (BKG)	17 (3.75)	24 (5.3)
78	BJP	364 (54.98)	INC	238 (35.95)	126 (19.03)	JD(U)	21 (3.17)	39 (5.89)
79	INC	443 (51.45)	BJP	342 (39.72)	101 (11.73)	BSP	21 (2.44)	55 (6.39)
80	INC	512 (60.74)	BJP	259 (30.72)	253 (30.02)	IND (BKG)	13 (1.54)	59 (7)
81	BJP	277 (47.51)	INC	250 (42.88)	27 (4.63)	JD(U)	20 (3.43)	36 (6.17)
82	INC	244 (49.39)	BJP	200 (40.49)	44 (8.9)	IND (BKG)	15 (3.04)	35 (7.09)
83	BJP	320 (47.62)	INC	302 (44.94)	18 (2.68)	JD(U)	25 (3.72)	25 (3.72)
84	BJP	327 (60.11)	INC	156 (28.68)	171 (31.43)	JD(U)	17 (3.13)	44 (8.09)
85	BJP	160 (52.98)	INC	128 (42.38)	32 (10.6)	JD(U)	5 (1.66)	9 (2.98)
86	BJP	187 (47.34)	INC	178 (45.06)	9 (2.28)	JD(U)	12 (3.04)	18 (4.56)
87	INC	455 (60.91)	BJP	214 (28.65)	241 (32.26)	JD(U)	23 (3.08)	55 (7.36)
88	INC	312 (45.68)	BJP	304 (44.51)	8 (1.17)	IND (BKG)	19 (2.78)	48 (7.03)
89	INC	202 (47.53)	BJP	146 (34.35)	56 (13.18)	JD(U)	36 (8.47)	41 (9.65)
90	INC	133 (51.15)	BJP	114 (43.85)	19 (7.3)	JD(U)	3 (1.15)	10 (3.85)
91	INC	339 (48.29)	BJP	297 (42.31)	42 (5.98)	JD(U)	16 (2.28)	50 (7.12)
92	INC	189 (54)	BJP	131 (37.43)	58 (16.57)	JVM	17 (4.86)	13 (3.71)
93	INC	298 (45.99)	BJP	273 (42.13)	25 (3.86)	IND (BKG)	19 (2.93)	58 (8.95)
94	INC	231 (53.72)	BJP	163 (37.91)	68 (15.81)	IND (BKG)	6 (1.4)	30 (6.98)
95	INC	306 (58.85)	BJP	186 (35.77)	120 (23.08)	JVM	8 (1.54)	20 (3.85)
96	BJP	150 (52.08)	INC	122 (42.36)	28 (9.72)	IND (BKG)	7 (2.43)	9 (3.13)
97	BJP	362 (53.24)	INC	265 (38.97)	97 (14.27)	BSP	16 (2.35)	37 (5.44)
98	INC	616 (75.03)	BJP	132 (16.08)	484 (58.95)	JVM	22 (2.68)	51 (6.21)
99	INC	81 (42.41)	BJP	77 (40.31)	4 (2.1)	HAMS	13 (6.81)	20 (10.47)
100	INC	221 (63.51)	BJP	111 (31.9)	110 (31.61)	JVM	8 (2.3)	8 (2.3)
101	INC	225 (45.45)	BJP	216 (43.64)	9 (1.81)	JVM	25 (5.05)	29 (5.86)
102	BJP	322 (60.41)	INC	184 (34.52)	138 (25.89)	IND (BKG)	7 (1.31)	20 (3.75)
103	INC	493 (68.66)	BJP	132 (18.38)	361 (50.28)	BSP	30 (4.18)	63 (8.77)
104	INC	301 (82.92)	BJP	45 (12.4)	256 (70.52)	JVM	10 (2.75)	7 (1.93)
105	BJP	330 (63.22)	INC	157 (30.08)	173 (33.14)	JVM	11 (2.11)	24 (4.6)

Contd....

Socio-Economic Amenities - Rural

Access to Education Facilities

Particulars	Number of Villages (% of Population)				
	Available	Not Available	If Not Available (Distance of Nearest Facility)		
			A	B	C
Govt. Primary School	110 (83)	24 (17)	14 (9)	2 (1)	0 (0)
Private Primary School	25 (23)	109 (77)	0 (0)	0 (0)	0 (0)
Govt. Middle School	52 (42)	82 (58)	51 (34)	16 (10)	4 (3)
Private Middle School	17 (17)	117 (83)	0 (0)	0 (0)	0 (0)
Govt. Secondary School	18 (16)	116 (84)	62 (40)	31 (25)	9 (7)
Private Secondary School	11 (12)	123 (88)	0 (0)	0 (0)	0 (0)
Govt. Senior Secondary School	6 (5)	128 (95)	65 (43)	39 (27)	10 (12)
Private Senior Secondary School	8 (9)	126 (91)	0 (0)	0 (0)	0 (0)
Govt. Arts and Science Degree College	1 (1)	133 (99)	29 (21)	59 (43)	38 (30)
Private Arts and Science Degree College	0 (0)	134 (100)	0 (0)	0 (0)	0 (0)
Govt. Engineering College	0 (0)	134 (100)	0 (0)	13 (13)	114 (81)
Private Engineering College	0 (0)	134 (100)	0 (0)	0 (0)	0 (0)
Govt. Medicine College	0 (0)	134 (100)	0 (0)	13 (13)	114 (81)
Private Medicine College	0 (0)	134 (100)	0 (0)	0 (0)	0 (0)
Govt. Management Institute	0 (0)	134 (100)	0 (0)	13 (13)	114 (81)
Private Management Institute	0 (0)	134 (100)	0 (0)	0 (0)	0 (0)
Govt. Polytechnic	0 (0)	134 (100)	0 (0)	13 (13)	114 (81)
Private Polytechnic	0 (0)	134 (100)	0 (0)	0 (0)	0 (0)
Govt. Vocational Training School/ITI	0 (0)	134 (100)	1 (0)	4 (2)	122 (92)
Private Vocational Training School/ITI	0 (0)	134 (100)	0 (0)	0 (0)	0 (0)
Govt. Non Formal Training Centre	0 (0)	134 (100)	0 (0)	1 (0)	126 (94)
Private Non Formal Training Centre	0 (0)	134 (100)	0 (0)	0 (0)	0 (0)
Govt. School For Disabled	0 (0)	134 (100)	4 (1)	4 (1)	119 (92)
Private School For Disabled	0 (0)	134 (100)	0 (0)	0 (0)	0 (0)
Government Others	0 (0)	134 (100)	0 (0)	13 (13)	114 (81)
Private Others	0 (0)	134 (100)	0 (0)	0 (0)	0 (0)

Note : Distance A : Less than 5 km; B : Between 5-10 km; C : 10+ km.; Source : Data Analysis is based on 2011 Census.

DISCLAIMER

The Terms of Use and Disclaimer of Datanet India Private Limited (hereinafter referred to as "Datanet") for use of this analysis report of **Baghmara Assembly Constituency (Baghmara Vidhan Sabha)** :-

1. **Assembly Factbook™** is a Registered Trade Mark owned by Datanet.
2. All the maps are sketched and graphical representation only and have not been drawn to the scale and also not to represent the actual geographical area or boundary of the unit.
3. The data for the aforesaid analysis is based on authentic sources and has been culled from the various publications of Census, CSO and NSSO for district and block level data, various central and state government departments, Central & State Elections Commissions and the concerned Returning Officers' releases, Electoral Rolls, Election results and allied publications, internal assessment, surveys, estimates and analysis. Therefore, certain adjustment of data at micro level may have been done to arrive closer to the macro data.
4. Data have been provided on an "As Is" and "As AVAILABLE" basis
5. The colours shown in the maps or diagram and charts of a particular party, alliance or AC are indicative and do not represent them.
6. This publication which includes maps, sheets, graphs and data would be the property under copyright of Datanet only. The user may use these for its internal study, analysis and research purposes. It's public display, re-selling or any commercial uses by the user are not allowed.
7. Datanet has taken due care and caution in compilation and processing of data and allied information, but does not guarantee the accuracy, adequacy or completeness of any information/analysis and will be not responsible for any errors or omissions or for the results obtained from the use of such information/analysis.
8. All the contents for the publication have been culled from various authentic sources and Datanet reasonably believes such sources to be reliable, but does not make any representations, express or implied as to the accuracy or fitness of use of such information. The information or contents of the information/analysis do not constitute advice and should not be relied upon in making (or refraining from making) any decision. Any reliance placed upon the information provided by Datanet is the sole responsibility and strictly at the user's risk.
9. In no event will Datanet be liable for any damages (including, without limitation, damages for loss of business projects, or loss of profits) arising in contract, tort or otherwise from the use of or inability to use any of its contents, or from any action taken (or refrained from being taken) as a result of using the analysis or any of its contents. Datanet its directors, owners, editors, officials, employees, distributor and agents or any associate will not be liable for any errors in the information contained or any consequences arising from the use of the contents of the provided information/analysis.
10. If any provision of these terms and conditions is held invalid or illegal or unenforceable for any reason by any court of competent jurisdiction, such provision shall be severed and the remainder of provisions of the terms and conditions shall continue in full force and effect as if the Term of Use had been executed with the invalid, illegal or unenforceable provision eliminated.
11. If there are any discrepancies in the information provided, please bring it to attention of Datanet for suitable rectification measures.

Buy Online This Complete Book At
Datanet India eBooks Store

www.indiastatpublications.com

or go directly at

[http://www.indiastatpublications.com/
Assembly_factbook/Jharkhand/Giridih/ Baghmara](http://www.indiastatpublications.com/Assembly_factbook/Jharkhand/Giridih/Baghmara)

 **india**stat**elections**

ISBN : 978-93-5301-946-4

