



Jharkhand

# Assembly Factbook™

Bermo Assembly Constituency



Key Electoral Data of Bermo  
Assembly Constituency (Vidhan Sabha)

Jharkhand

# **Assembly Factbook™**

Bermo Assembly Constituency



Bermo Vidhan Sabha

## **Editor & Director**

Dr. R.K. Thukral

## **Research Editor**

Dr. Shafeeq Rahman

## **Compiled, Researched and Published by Datanet India Pvt. Ltd.**

D-100, 1st Floor,

Okhla Industrial Area, Phase-I,  
New Delhi- 110020.

Ph.: 91-11- 43580781-84

Email : support@indiastatpublications.com

Website : www.indiastatelections.com

## **Online Book Store :**

www.indiastatpublications.com

**Report No. :** AFB/JH-35-0125

**ISBN :** 978-93-5301-953-2

**First Edition :** January, 2018

**Eighth Updated Edition :** January, 2025

**Price :** Rs. 11500/-

US\$ 310

**© Datanet India Pvt. Ltd.**

All rights reserved. No part of this book may be reproduced, stored in a retrieval system or transmitted in any form or by any means, mechanical photocopying, photographing, scanning, recording or otherwise without the prior written permission of the publisher. Please refer to Disclaimer at page no. 255 for the use of this publication.

Printed in India

No.	Particulars	Page No.
	<b>Introduction</b>	
1	Assembly Constituency - (Vidhan sabha) at a Glance   Features of Assembly as per Delimitation Commission of India (2008)	1-2
	<b>Location and Political Maps</b>	
2	Location Map   Boundaries of Assembly Constituency - (Vidhan sabha) in District   Boundaries of Assembly Constituency under Parliamentary Constituency - (Lok sabha)   Town & Village-wise Winner Parties- 2024-PE, 2019-PE, 2019-AE, 2014-PE, 2014-AE, 2009-PE and 2009-AE	3-11
	<b>Administrative Setup (2011)</b>	
3	District   Sub-district   Towns   Villages   Inhabited Villages   Uninhabited Villages   Village Panchayat   Intermediate Panchayat	12-16
	<b>Demographics (2011)</b>	
4	Population   Households   Rural/Urban Population   Towns and Villages by Population Size   Sex Ratio (Total & 0-6 Years)   Religious Population   Social Population   Literacy Rate	17-18
	<b>Electoral Features</b>	
5	Important Dates of Last Elections Held   Electors by Gender   Service Electors   Voters   Voters Turnout   Polling Stations & Average Number of Electors per Polling Station   Electors by Age Group   Present Elected Representatives	19-24
	<b>Historical Summary Election Results</b>	
6	Vote Share of Major Parties   Winning Margin (Number & Percentage)   Polarity of Parties   Summary Result of Assembly Segment of Parliamentary Elections 2024, 2019, 2014, 2009 and 2004   Summary Result of Assembly Elections 2019, 2014, 2009 and 2005	25-36
	<b>Polling Station Level Election Results</b>	
7	Name and Number of Polling Station 2024-PE, 2019-PE, 2019-AE, 2014-PE, 2014-AE, 2009-PE and 2009-AE   Polling Station-wise Electors, Voters & Voters Turnout 2024-PE, 2019-PE, 2019-AE, 2014-PE, 2014-AE, 2009-PE and 2009-AE   Polling Station wise Elections Results 2024-PE, 2019-PE, 2019-AE, 2014-PE, 2014-AE, 2009-PE and 2009-AE	37-232
	<b>Share of Assembly Constituency</b>	
8	Share of Assembly Constituency - (Vidhan sabha) in State, District and Parliamentary Constituency - (Lok sabha)	233
	<b>Socio-Economic Amenities (2011)</b>	
9	Access to Administrative Units   Agricultural, Manufacturing and Industrial Commodities   Demographic Indicators   Education   Health & Manpower   Drinking Water Supply   Sanitation   Entertainment and Recreations Infrastructure   Power   Food Allocation Distribution and Marketing of Agriculture Commodities Infrastructure   Transport and Road Infrastructure   Communication   Banking and Financial Services   Land Use   Irrigation Source	235-249
10	<b>Abbreviation &amp; Sources</b>	251-253
11	<b>Disclaimer</b>	255



## Administrative Setup

### List of Village Panchayat & Intermediate Panchayat (Block) Name - 2011

Village Name	Village Panchayat Name	Intermediate Panchayat Name
Angwali	Angwali	Peterwar
Ara Saram	Araju	Jaridih
Araju	Araju	Jaridih
Araldih	Araldih	Jaridih
Armo	Armo	Bermo
Bahadurpur	Baradih	Jaridih
Bakaspura	Baru	Jaridih
Balrampur	Balrampur Chilghara	Jaridih
Banchas	Araldih	Jaridih
Bandhdih	Kurumba	Chandrapura
Baradih	Baradih	Jaridih
Baramasia	Gangajori	Jaridih
Basaria	Chando	Peterwar
Beldih	Beldih	Jaridih
Bharu	Bharu	Jaridih
Bhaski	Bhaski	Jaridih
Bhulan Khetko	Chando	Peterwar
Birsaram	Gangadih	Jaridih
Chalkari	Chalkari Uttari	Peterwar
Champi	Champi	Peterwar
Chando	Chando	Peterwar
Chatugara	Mayapur	Peterwar
Chilgora	Chilguda	Jaridih
Chirudih	Turio	Chandrapura
Gaichhana	Gaichhana	Jaridih
Gangjori	Gangjori	Jaridih
Ganjhandi	Araldih	Jaridih
Garke	Gandek	Jaridih
Garnke	Armo	Bermo

Contd....

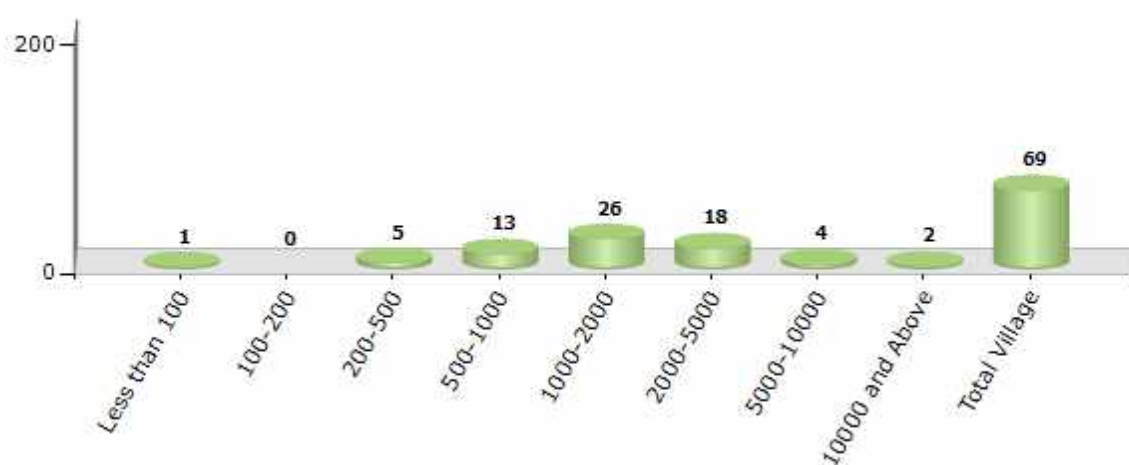


## Demographics

### Number of Villages by Population Size - 2011

Less than 100	100-200	200-500	500-1000	1000-2000	2000-5000	5000-10000	10000 and Above	Total Village
1	0	5	13	26	18	4	2	69

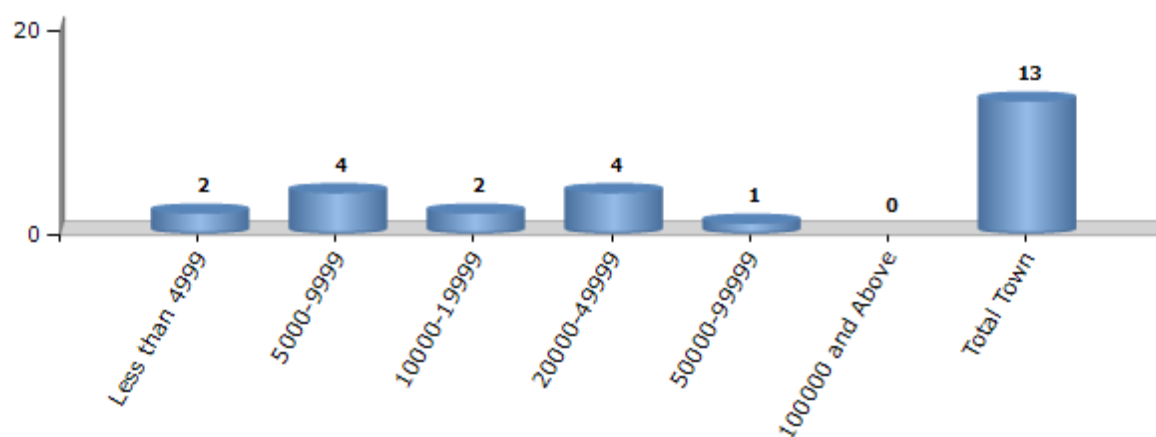
Number of Villages by Population Size - 2011



### Number of Towns by Population Size - 2011

Less than 4999	5000-9999	10000-19999	20000-49999	50000-99999	100000 and Above	Total Town
2	4	2	4	1	0	13

Number of Towns by Population Size - 2011

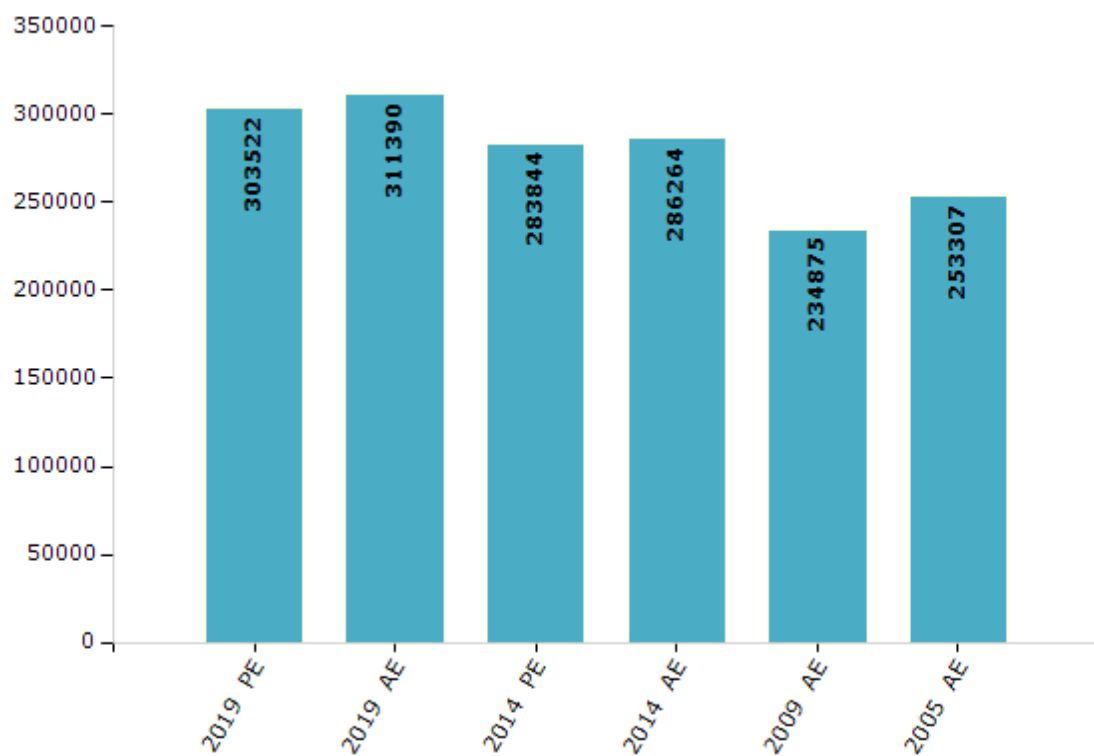


## Electoral Features

### Electors by Male & Female

Year	Male	Female	Others	Total	Year	Male	Female	Others	Total
2019 PE	161494	142024	4	303522	2009 PE	-	-	-	-
2019 AE	163929	147460	1	311390	2009 AE	130622	104253	-	234875
2014 PE	152067	131775	2	283844	2005 AE	139633	113674	-	253307
2014 AE	153162	133100	2	286264	2004 PE	-	-	-	-

Number of Electors



**Note :** AE : Assembly Election, PE : Assembly Segment of Parliamentary Election

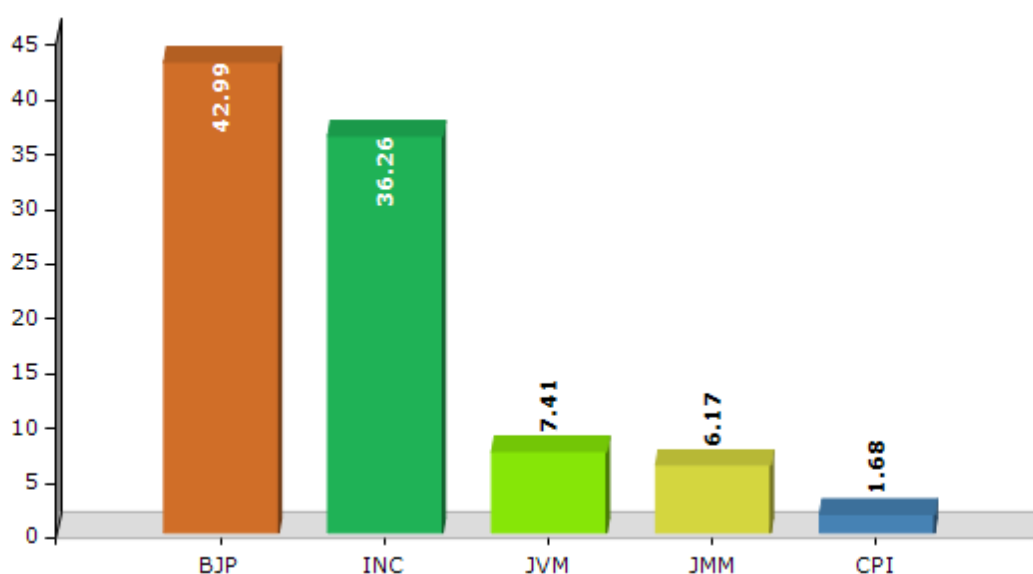


## Historical Summary Election Results

### Summary Result of Assembly Election - 2014

Candidate Name	Party	Votes	Votes %
Yogeshwar Mahto	BJP	80489	42.99
Rajendra Prasad Singh	INC	67876	36.26
Kashinath Singh	JVM	13880	7.41
Hira Lal Manjhi	JMM	11543	6.17
Chandrashekhar Jha	CPI	3137	1.68
Satyendra Kumar Chauhan	JPS	1267	0.68
Pankaj Prasad	IND	1252	0.67
Dipak Kumar Jayswal	IND	1231	0.66
Panchanan Mandal	CPI(ML)(L)	989	0.53
Salimuddin Ansari	IND	982	0.52
Laljee Manjhi	SUCI	772	0.41
Gangadhar Prajapati	IND	577	0.31
	NOTA	3214	1.72

Votes Percentage of Top Parties - 2014



## Polling Station Level Election Results

### Number and Name of Polling Stations (PS) (2019 AE)

Number of Polling Stations	Name of Polling Stations	Number of Polling Stations	Name of Polling Stations
1	Primary School Gandke	22	Carmel School Bokaro Thermal Room No. 2
2	Upgrade Middle School, Armo	23	Carmel School Bokaro Thermal Room No. 3
3	Govt. U.M.S. Nai Basti Lukubad	24	Shankar Uttkramit Middle School Bokaro Thermal 6
4	Samudaik Bhavan, Lal Chok (Bokaro Thermal) Room No. 1	25	Shankar Uttkramit Middle School Bokaro Thermal 6 unit Room No. 1
5	Samudaik Bhavan, Lal Chok (Bokaro Thermal) Room No. 2	26	Samudaik Vikas Bhavan Raja Bazar Bokaro Thermal Room No. 1
6	Samudayik Bhawan Jarwa Basti	27	Samudaik Vikas Bhavan Raja Bazar Bokaro Thermal Room No. 2
7	Rajkiye Upgrade Middle School Karo Spacial Phase - 2	28	Officer Club Kathara
8	Rajkiye Upgrade Middle School Karo Spacial Phase 1 -2	29	Samudaik Vikas Bhavan Bodia ( Yadav Tola)
9	Rajkiya Uttkramit Middle School Karo Special Face 2 Room No. 3	30	Uttkramit Middle School Bodia
10	Animal Hospital Bokaro Thermal Room No. 1 - 10	31	Krishn Chetna Club Kathara
11	Animal Hospital Bokaro Thermal Room No. 2	32	MPI Kathara Room No. 1
12	Degree College Bokaro Thermal Room No. 1	33	MPI Kathara Room No. 2
13	Samudaik Bhavan Priwatand Bokaro Thermal	34	Uttkramit Middle School Jarangdih Room No. 1
14	Degree College Bokaro Thermal Room No. 2	35	Uttkramit Middle School Jarangdih Room No. 3
15	DVC Middle School Bokaro Thermal Room No. 1	36	Uttkramit Middle School Jarangdih Room No. 2
16	DVC Middle School Bokaro Thermal Room No. 2	37	Uttkramit Middle School Jarangdih Room No. 4
17	Santpol School GM Colony Bokaro Thermal	38	Rajendra High School Jarangdih Room No. 1
18	Basic School Bokaro Thermal Room No. 1	39	Rajendra High School Jarangdih Room No. 2
19	Basic School Bokaro Thermal Room No. 2	40	Samudaik Vikas Bhavan Bhuiyan Tola 16 No. Jarangdih
20	DVC High School Bokaro Thermal	41	Middle School Jarangdih
21	Carmel School Bokaro Thermal Room No. 1	42	Samudaik Vikas Bhavan Babu Quarter Jarangdih

Contd....

## Polling Station Level Election Results

### Polling Station-wise Votes Secured by Overall Top Five Parties in Bermo Assembly in Assembly Election (AE) under Giridih Parliamentary Constituency in Jharkhand (2019)

Number of Polling Station	Winner - Rajendra Pd. Singh (INC)	Runner-up - Yogeshwar Mahto (BJP)	3rd - Kashi Nath Singh (AJSUP)	4th - Md. Aftab Alam Khan (CPI)	5th - Ram Kinkar Pandey (JVM)	NOTA	Other	Total Votes Secured
36	219	133	5	15	2	0	22	396
37	134	97	4	21	4	2	8	270
38	207	253	6	7	1	7	33	514
39	266	194	9	14	2	6	29	520
40	341	403	23	15	3	3	31	819
41	305	242	11	14	0	3	26	601
42	192	218	16	14	5	1	29	475
43	250	189	186	28	2	2	49	706
44	173	295	150	33	7	4	56	718
45	236	433	20	28	1	2	35	755
46	138	369	41	23	5	0	26	602
47	350	350	1	19	5	1	30	756
48	227	493	3	32	2	2	18	777
49	345	332	6	12	3	6	29	733
50	135	225	1	16	1	1	5	384
51	121	251	5	10	4	2	9	402
52	231	95	0	10	3	3	15	357
53	162	143	2	7	1	1	24	340
54	289	233	9	6	1	3	26	567
55	272	216	7	9	5	1	14	524
56	325	205	1	35	6	1	33	606
57	301	144	11	29	8	1	29	523
58	391	91	1	111	2	5	43	644
59	393	168	34	83	2	5	47	732
60	306	181	46	33	2	3	38	609
61	284	154	2	38	4	3	26	511
62	378	131	13	25	2	2	16	567
63	295	224	4	28	2	2	32	587
64	94	80	9	24	3	0	15	225
65	179	189	3	4	2	0	32	409
66	202	169	90	6	1	1	14	483
67	303	58	4	10	0	0	3	378
68	201	146	29	11	0	0	2	389
69	149	133	5	10	0	1	5	303
70	152	176	3	6	0	2	10	349

Contd....

## Polling Station Level Election Results

**Winner, Runner-up and 3rd Party Position & Winning Margin According to Polling Stations in Bermo Assembly in Assembly Election (AE) under Giridih Parliamentary Constituency in Jharkhand (2019)**

Polling Station Number	Winner Party	Winner Votes (%)	Runner-up Party	Runner-up Votes (%)	Winning Margin Votes (%)	Third Party	Third Party Votes (%)	Other Votes (%)
71	INC	285 (53.37)	BJP	198 (37.08)	87 (16.29)	CPI	21 (3.93)	30 (5.62)
72	INC	264 (56.9)	BJP	157 (33.84)	107 (23.06)	CPI	16 (3.45)	27 (5.82)
73	INC	242 (52.84)	BJP	131 (28.6)	111 (24.24)	CPI	48 (10.48)	37 (8.08)
74	INC	264 (53.44)	BJP	184 (37.25)	80 (16.19)	CPI	20 (4.05)	26 (5.26)
75	BJP	312 (51.06)	INC	240 (39.28)	72 (11.78)	AJSUP	22 (3.6)	37 (6.06)
76	INC	289 (65.68)	BJP	119 (27.05)	170 (38.63)	CPI	17 (3.86)	15 (3.41)
77	BJP	228 (48.82)	INC	166 (35.55)	62 (13.27)	AJSUP	18 (3.85)	55 (11.78)
78	INC	126 (71.59)	BJP	45 (25.57)	81 (46.02)	IND (NS)	2 (1.14)	3 (1.7)
79	INC	250 (56.69)	BJP	120 (27.21)	130 (29.48)	CPI	35 (7.94)	36 (8.16)
80	INC	217 (59.62)	BJP	118 (32.42)	99 (27.2)	AJSUP	5 (1.37)	24 (6.59)
81	INC	256 (64)	BJP	121 (30.25)	135 (33.75)	IND (NS)	7 (1.75)	16 (4)
82	INC	254 (53.7)	BJP	196 (41.44)	58 (12.26)	IND (SM)	4 (0.85)	19 (4.02)
83	INC	299 (70.52)	BJP	112 (26.42)	187 (44.1)	AJSUP	3 (0.71)	10 (2.36)
84	INC	243 (58)	BJP	161 (38.42)	82 (19.58)	AJSUP	2 (0.48)	13 (3.1)
85	INC	374 (56.41)	BJP	249 (37.56)	125 (18.85)	CPI	10 (1.51)	30 (4.52)
86	INC	265 (62.06)	BJP	107 (25.06)	158 (37)	CPI	10 (2.34)	45 (10.54)
87	INC	196 (52.27)	BJP	136 (36.27)	60 (16)	AJSUP	10 (2.67)	33 (8.8)
88	INC	265 (52.79)	BJP	198 (39.44)	67 (13.35)	JKPS	7 (1.39)	32 (6.37)
89	INC	442 (73.67)	BJP	110 (18.33)	332 (55.34)	JKPS	11 (1.83)	37 (6.17)
90	INC	361 (73.98)	BJP	102 (20.9)	259 (53.08)	IND (AA)	5 (1.02)	20 (4.1)
91	INC	443 (64.02)	BJP	199 (28.76)	244 (35.26)	IND (NS)	11 (1.59)	39 (5.64)
92	INC	431 (73.17)	BJP	119 (20.2)	312 (52.97)	JVM	11 (1.87)	28 (4.75)
93	INC	344 (59.41)	BJP	162 (27.98)	182 (31.43)	JKPS	12 (2.07)	61 (10.54)
94	INC	436 (65.96)	BJP	178 (26.93)	258 (39.03)	CPI	12 (1.82)	35 (5.3)
95	INC	284 (66.51)	BJP	89 (20.84)	195 (45.67)	CPI	29 (6.79)	25 (5.85)
96	INC	423 (62.76)	BJP	210 (31.16)	213 (31.6)	CPI	6 (0.89)	35 (5.19)
97	INC	314 (63.95)	BJP	152 (30.96)	162 (32.99)	IND (KCM)	5 (1.02)	20 (4.07)
98	INC	287 (57.17)	BJP	184 (36.65)	103 (20.52)	IND (KCM)	6 (1.2)	25 (4.98)
99	INC	507 (67.69)	BJP	204 (27.24)	303 (40.45)	JKPS	15 (2)	23 (3.07)
100	INC	318 (59.66)	BJP	178 (33.4)	140 (26.26)	AJSUP	7 (1.31)	30 (5.63)
101	INC	304 (66.96)	BJP	117 (25.77)	187 (41.19)	CPI	8 (1.76)	25 (5.51)
102	AJSUP	119 (32.96)	BJP	110 (30.47)	9 (2.49)	INC	99 (27.42)	33 (9.14)
103	INC	216 (50.82)	BJP	144 (33.88)	72 (16.94)	IND (NS)	24 (5.65)	41 (9.65)
104	INC	451 (68.13)	BJP	129 (19.49)	322 (48.64)	AJSUP	29 (4.38)	53 (8.01)
105	INC	257 (66.41)	BJP	112 (28.94)	145 (37.47)	AJSUP	4 (1.03)	14 (3.62)

Contd....

## Socio-Economic Amenities - Rural

### Access to Education Facilities

Particulars	Number of Villages (% of Population)				
	Available	Not Available	If Not Available (Distance of Nearest Facility)		
			A	B	C
Govt. Primary School	65 (99)	4 (1)	4 (1)	0 (0)	0 (0)
Private Primary School	9 (31)	60 (69)	0 (0)	0 (0)	0 (0)
Govt. Middle School	35 (68)	34 (32)	22 (20)	10 (9)	0 (0)
Private Middle School	5 (19)	64 (81)	2 (2)	0 (0)	0 (0)
Govt. Secondary School	10 (36)	59 (64)	12 (16)	32 (37)	11 (8)
Private Secondary School	2 (8)	67 (92)	1 (0)	1 (1)	1 (0)
Govt. Senior Secondary School	2 (10)	67 (90)	9 (9)	27 (43)	18 (20)
Private Senior Secondary School	2 (4)	67 (96)	1 (1)	3 (9)	7 (4)
Govt. Arts and Science Degree College	1 (7)	68 (93)	4 (5)	15 (27)	33 (35)
Private Arts and Science Degree College	1 (3)	68 (97)	3 (5)	4 (9)	8 (10)
Govt. Engineering College	0 (0)	69 (100)	0 (0)	1 (1)	64 (95)
Private Engineering College	0 (0)	69 (100)	0 (0)	0 (0)	4 (3)
Govt. Medicine College	0 (0)	69 (100)	0 (0)	1 (1)	68 (99)
Private Medicine College	0 (0)	69 (100)	0 (0)	0 (0)	0 (0)
Govt. Management Institute	0 (0)	69 (100)	0 (0)	0 (0)	68 (97)
Private Management Institute	0 (0)	69 (100)	0 (0)	0 (0)	1 (3)
Govt. Polytechnic	1 (3)	68 (97)	0 (0)	6 (17)	61 (77)
Private Polytechnic	0 (0)	69 (100)	0 (0)	0 (0)	1 (3)
Govt. Vocational Training School/ITI	0 (0)	69 (100)	0 (0)	3 (5)	51 (71)
Private Vocational Training School/ITI	2 (6)	67 (94)	0 (0)	4 (10)	9 (8)
Govt. Non Formal Training Centre	1 (1)	68 (99)	0 (0)	1 (1)	63 (92)
Private Non Formal Training Centre	0 (0)	69 (100)	0 (0)	0 (0)	4 (6)
Govt. School For Disabled	0 (0)	69 (100)	0 (0)	0 (0)	69 (100)
Private School For Disabled	0 (0)	69 (100)	0 (0)	0 (0)	0 (0)
Government Others	0 (0)	69 (100)	0 (0)	0 (0)	0 (0)
Private Others	0 (0)	69 (100)	0 (0)	0 (0)	69 (100)

Note : Distance A : Less than 5 km; B : Between 5-10 km; C : 10+ km.; Source : Data Analysis is based on 2011 Census.

## DISCLAIMER

The Terms of Use and Disclaimer of Datanet India Private Limited (hereinafter referred to as "Datanet") for use of this analysis report of **Bermo Assembly Constituency (Bermo Vidhan Sabha)** :-

1. **Assembly Factbook™** is a Registered Trade Mark owned by Datanet.
2. All the maps are sketched and graphical representation only and have not been drawn to the scale and also not to represent the actual geographical area or boundary of the unit.
3. The data for the aforesaid analysis is based on authentic sources and has been culled from the various publications of Census, CSO and NSSO for district and block level data, various central and state government departments, Central & State Elections Commissions and the concerned Returning Officers' releases, Electoral Rolls, Election results and allied publications, internal assessment, surveys, estimates and analysis. Therefore, certain adjustment of data at micro level may have been done to arrive closer to the macro data.
4. Data have been provided on an "As Is" and "As AVAILABLE" basis
5. The colours shown in the maps or diagram and charts of a particular party, alliance or AC are indicative and do not represent them.
6. This publication which includes maps, sheets, graphs and data would be the property under copyright of Datanet only. The user may use these for its internal study, analysis and research purposes. It's public display, re-selling or any commercial uses by the user are not allowed.
7. Datanet has taken due care and caution in compilation and processing of data and allied information, but does not guarantee the accuracy, adequacy or completeness of any information/analysis and will be not responsible for any errors or omissions or for the results obtained from the use of such information/analysis.
8. All the contents for the publication have been culled from various authentic sources and Datanet reasonably believes such sources to be reliable, but does not make any representations, express or implied as to the accuracy or fitness of use of such information. The information or contents of the information/analysis do not constitute advice and should not be relied upon in making (or refraining from making) any decision. Any reliance placed upon the information provided by Datanet is the sole responsibility and strictly at the user's risk.
9. In no event will Datanet be liable for any damages (including, without limitation, damages for loss of business projects, or loss of profits) arising in contract, tort or otherwise from the use of or inability to use any of its contents, or from any action taken (or refrained from being taken) as a result of using the analysis or any of its contents. Datanet its directors, owners, editors, officials, employees, distributor and agents or any associate will not be liable for any errors in the information contained or any consequences arising from the use of the contents of the provided information/analysis.
10. If any provision of these terms and conditions is held invalid or illegal or unenforceable for any reason by any court of competent jurisdiction, such provision shall be severed and the remainder of provisions of the terms and conditions shall continue in full force and effect as if the Term of Use had been executed with the invalid, illegal or unenforceable provision eliminated.
11. If there are any discrepancies in the information provided, please bring it to attention of Datanet for suitable rectification measures.

**Buy Online This Complete Book At  
Datanet India eBooks Store**

**[www.indiastatpublications.com](http://www.indiastatpublications.com)**

**or go directly at**

**[http://www.indiastatpublications.com/  
Assembly\\_factbook/Jharkhand/Giridih/ Bermo](http://www.indiastatpublications.com/Assembly_factbook/Jharkhand/Giridih/Bermo)**



 **indiastat**elections

ISBN : 978-93-5301-953-2



9 789353 019532