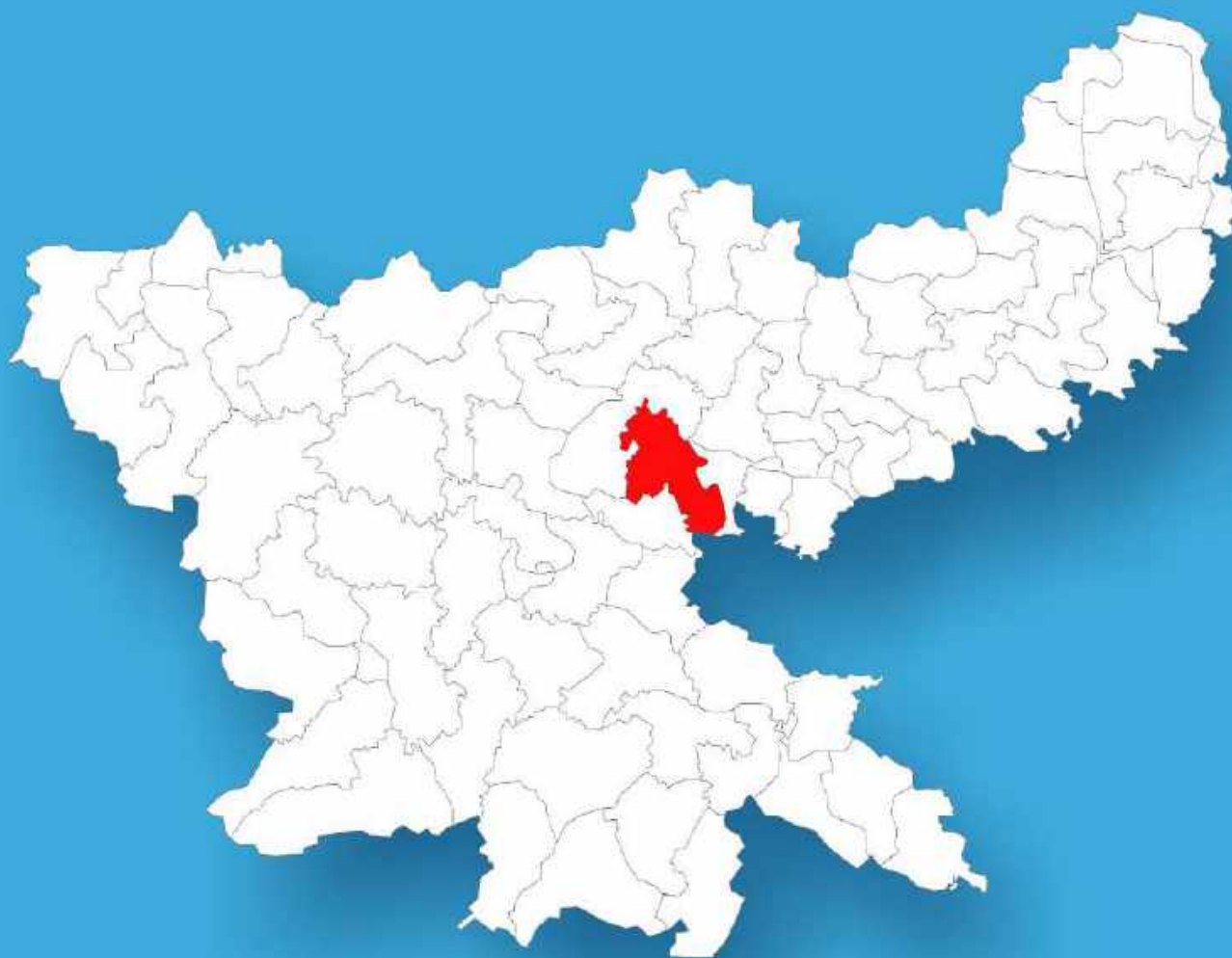




Jharkhand

Assembly Factbook™

Gomia Assembly Constituency



Key Electoral Data of Gomia
Assembly Constituency (Vidhan Sabha)

Jharkhand

Assembly Factbook™

Gomia Assembly Constituency



Gomia Vidhan Sabha

Editor & Director

Dr. R.K. Thukral

Research Editor

Dr. Shafeeq Rahman

Compiled, Researched and Published by Datanet India Pvt. Ltd.

D-100, 1st Floor,

Okhla Industrial Area, Phase-I,
New Delhi- 110020.

Ph.: 91-11- 43580781-84

Email : support@indiastatpublications.com

Website : www.indiastatelections.com

Online Book Store :

www.indiastatpublications.com

Report No. : AFB/JH-34-0125

ISBN : 978-93-5301-976-1

First Edition : January, 2018

Eighth Updated Edition : January, 2025

Price : Rs. 11500/-

US\$ 310

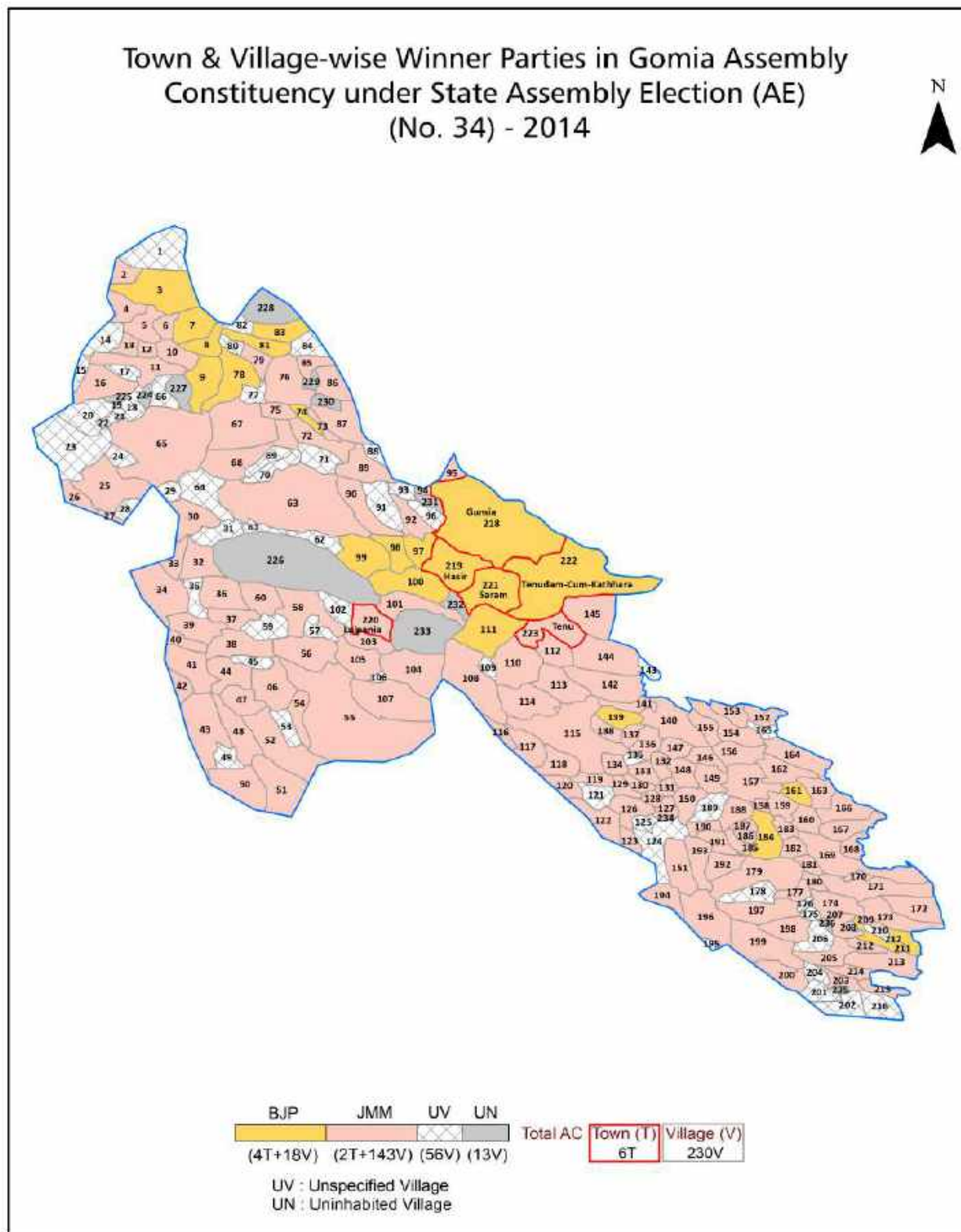
© Datanet India Pvt. Ltd.

All rights reserved. No part of this book may be reproduced, stored in a retrieval system or transmitted in any form or by any means, mechanical photocopying, photographing, scanning, recording or otherwise without the prior written permission of the publisher. Please refer to Disclaimer at page no. 260 for the use of this publication.

Printed in India

No.	Particulars	Page No.
	Introduction	
1	Assembly Constituency - (Vidhan sabha) at a Glance Features of Assembly as per Delimitation Commission of India (2008)	1-2
	Location and Political Maps	
2	Location Map Boundaries of Assembly Constituency - (Vidhan sabha) in District Boundaries of Assembly Constituency under Parliamentary Constituency - (Lok sabha) Town & Village-wise Winner Parties- 2024-PE, 2019-PE, 2019-AE, 2014-PE, 2014-AE, 2009-PE and 2009-AE	3-11
	Administrative Setup (2011)	
3	District Sub-district Towns Villages Inhabited Villages Uninhabited Villages Village Panchayat Intermediate Panchayat	12-23
	Demographics (2011)	
4	Population Households Rural/Urban Population Towns and Villages by Population Size Sex Ratio (Total & 0-6 Years) Religious Population Social Population Literacy Rate	24-25
	Electoral Features	
5	Important Dates of Last Elections Held Electors by Gender Service Electors Voters Voters Turnout Polling Stations & Average Number of Electors per Polling Station Electors by Age Group Present Elected Representatives	26-31
	Historical Summary Election Results	
6	Vote Share of Major Parties Winning Margin (Number & Percentage) Polarity of Parties Summary Result of Assembly Segment of Parliamentary Elections 2024, 2019, 2014, 2009 and 2004 Summary Result of Assembly Elections 2019, 2014, 2009 and 2005	32-43
	Polling Station Level Election Results	
7	Name and Number of Polling Station 2024-PE, 2019-PE, 2019-AE, 2014-PE, 2014-AE, 2009-PE and 2009-AE Polling Station-wise Electors, Voters & Voters Turnout 2024-PE, 2019-PE, 2019-AE, 2014-PE, 2014-AE, 2009-PE and 2009-AE Polling Station wise Elections Results 2024-PE, 2019-PE, 2019-AE, 2014-PE, 2014-AE, 2009-PE and 2009-AE	44-237
	Share of Assembly Constituency	
8	Share of Assembly Constituency - (Vidhan sabha) in State, District and Parliamentary Constituency - (Lok sabha)	238
	Socio-Economic Amenities (2011)	
9	Access to Administrative Units Agricultural, Manufacturing and Industrial Commodities Demographic Indicators Education Health & Manpower Drinking Water Supply Sanitation Entertainment and Recreations Infrastructure Power Food Allocation Distribution and Marketing of Agriculture Commodities Infrastructure Transport and Road Infrastructure Communication Banking and Financial Services Land Use Irrigation Source	240-254
10	Abbreviation & Sources	256-258
11	Disclaimer	260

Location & Political Map



Administrative Setup

List of Village Panchayat & Intermediate Panchayat (Block) Name - 2011

Village Name	Village Panchayat Name	Intermediate Panchayat Name
Achaiya	Ordana	Peterwar
Aiyar	Lalpania	Gumia
Ambadih	Tikahara	Gumia
Ambadih	Utasara	Peterwar
Ambatanr	Ambatanr	Gumia
Arari	Chargi	Peterwar
Arjua	Arjua	Peterwar
Bagda	Bagda	Kasmar
Baghjobra	Patki	Peterwar
Baghraiya	Pachmo	Gumia
Bagiari	Tangtona	Kasmar
Balia	Hurlung	Gumia
Banchatra	Langhi	Gumia
Bandiha	Chuhe	Gumia
Banga	Utasara	Peterwar
Barai Kalan	Barai Kalan	Kasmar
Barai Khurd	Barai Kalan	Kasmar
Baridari	Baridari	Gumia
Barka Murpa	-	Gumia
Barki Sidhabara	Barki Sidhabara	Gumia
Barkichidri	Chidri	Gumia
Barkipunu	Barkipunu	Gumia
Bartua	-	Gumia
Basaria	Khairachatar	Kasmar
Bemrotanr	Bari Kalan	Kasmar
Bendi	Badkisisdhabara	Gumia
Bendotanr	Kasmar	Kasmar
Bhawanipur	Bagda	Kasmar
Bhitia	Barki Sidhabara	Gumia

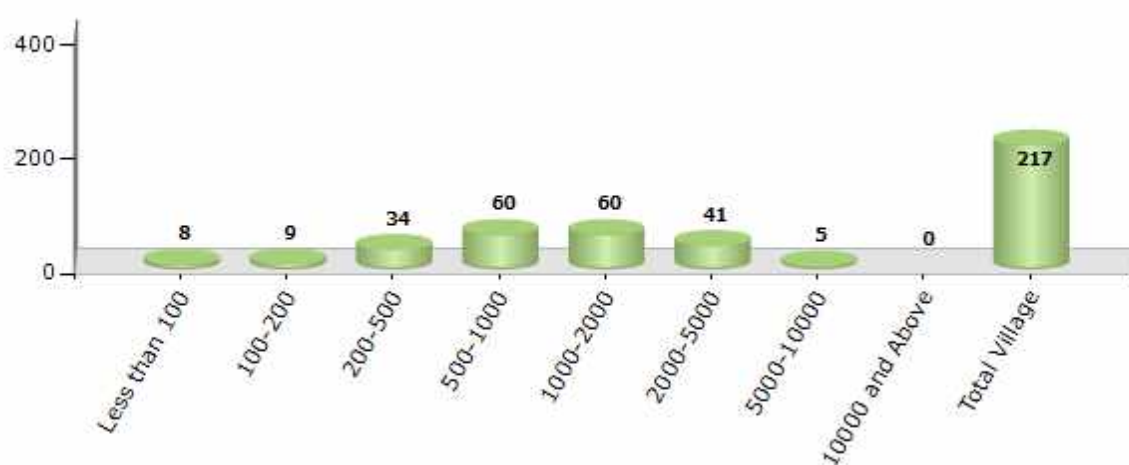
Contd....

Demographics

Number of Villages by Population Size - 2011

Less than 100	100-200	200-500	500-1000	1000-2000	2000-5000	5000-10000	10000 and Above	Total Village
8	9	34	60	60	41	5	0	217

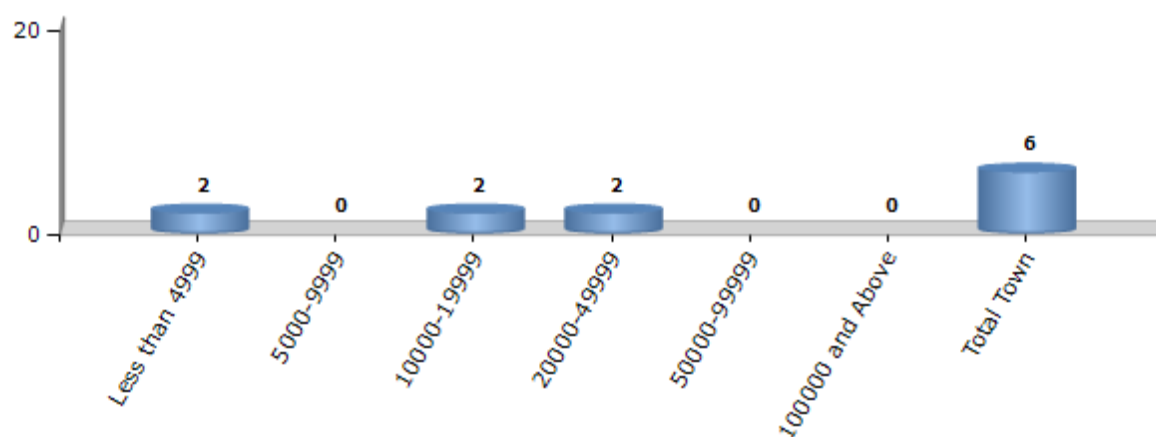
Number of Villages by Population Size - 2011



Number of Towns by Population Size - 2011

Less than 4999	5000-9999	10000-19999	20000-49999	50000-99999	100000 and Above	Total Town
2	0	2	2	0	0	6

Number of Towns by Population Size - 2011

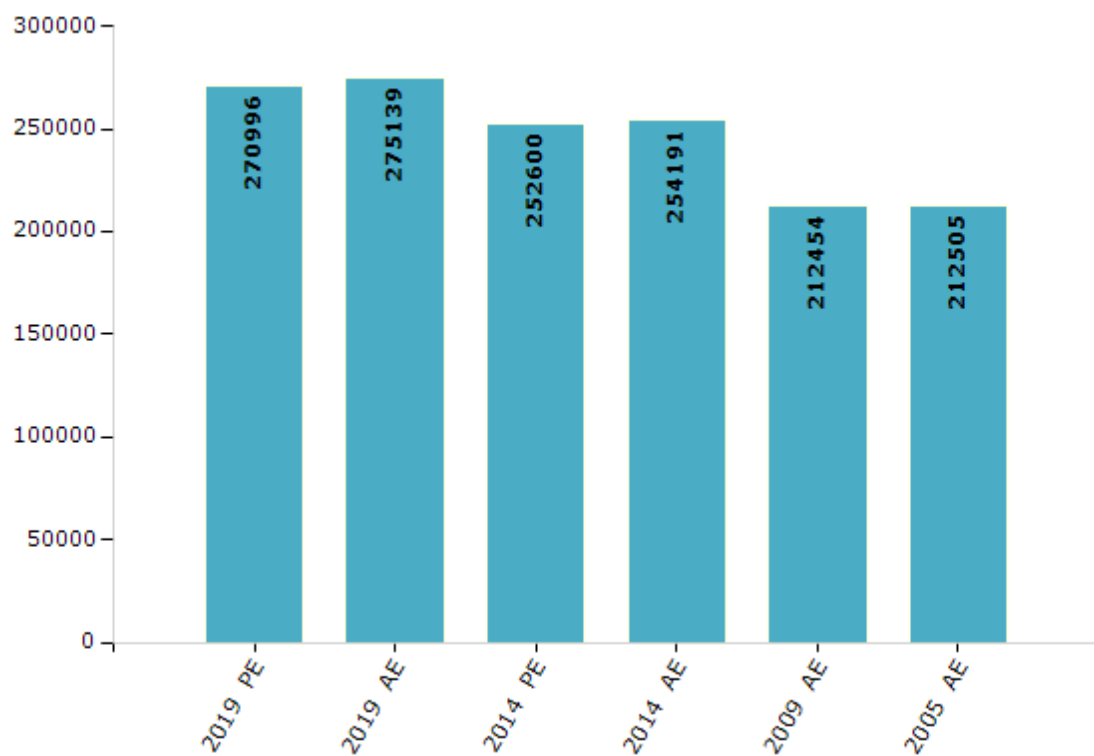


Electoral Features

Electors by Male & Female

Year	Male	Female	Others	Total	Year	Male	Female	Others	Total
2019 PE	143425	127568	3	270996	2009 PE	-	-	-	-
2019 AE	145103	130036	0	275139	2009 AE	113423	99031	-	212454
2014 PE	133825	118774	1	252600	2005 AE	112469	100036	-	212505
2014 AE	134539	119651	1	254191	2004 PE	-	-	-	-

Number of Electors



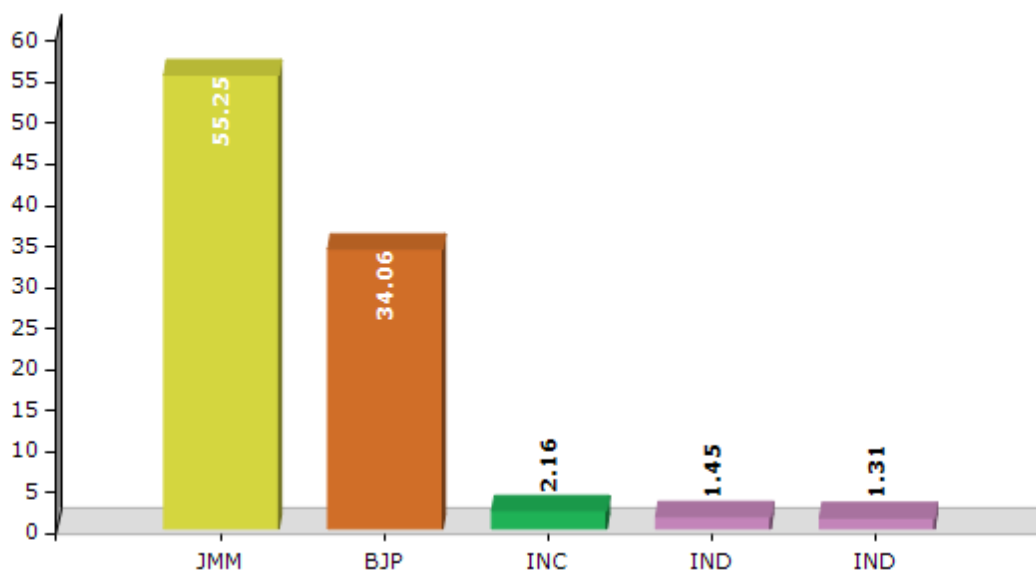
Note : AE : Assembly Election, PE : Assembly Segment of Parliamentary Election

Historical Summary Election Results

Summary Result of Assembly Election - 2014

Candidate Name	Party	Votes	Votes %
Yogendra Prasad	JMM	97799	55.25
Madhav Lal Singh	BJP	60285	34.06
Vimal Kumar Jaiswal	INC	3828	2.16
Jageshwar Thakur	IND	2563	1.45
Mahanand Kumar Mahto	IND	2311	1.31
Manoj Gupta	JVM	2010	1.14
Ajay Ranjan	BSP	1305	0.74
Lalu Kewat	IND	1002	0.57
Chhotelal Rajwansh	IND	872	0.49
Kamdeo Prasad	SP	814	0.46
Shobha Devi	CPI(ML)(L)	794	0.45
Khudi Ram Mahto	IND	459	0.26
Arvind Sinha	IND	427	0.24
Mrinal Kanti Dev	HJP	368	0.21
	NOTA	2181	1.23

Votes Percentage of Top Parties - 2014



Polling Station Level Election Results

Number and Name of Polling Stations (PS) (2019 AE)

Number of Polling Stations	Name of Polling Stations	Number of Polling Stations	Name of Polling Stations
1	U.M.S. Hurlung, Room No - 01	22	U.M.S. Badki Sidhawara, Room No - 01
2	Anganbadi Kendra, Jariya	23	U.M.S. Badki Sidhawara, Room No - 02
3	U.M.S. Hurlung, Room No - 02	24	U.M.S. Chhotki Sidhawara
4	U.M.S. Hurlung, Room No - 03	25	U.M.S. Tusko
5	U.M.S. Narkandi, Room No - 01	26	U.M.S. Tisri, Room No - 01
6	U.M.S. Narkandi, Room No - 02	27	U.M.S. Tisri, Room No - 02
7	U.M.S. Karmatand, Room No - 01	28	U.M.S. Banchatra
8	P.S Chipri	29	Urdu P.S, Lodhi, Room No - 01
9	U.H.S. Chatrochatti, Room No - 01	30	Urdu P.S, Lodhi, Room No - 02
10	U.H.S. Chatrochatti, Room No - 02	31	U.M.S. Karikhurd Room No - 01
11	U.M.S. Katwari, Room No - 01	32	U.M.S. Karikhurd Room No - 02
12	U.M.S. Katwari, Room No - 02	33	U.M.S. Karikhurd Room No - 03
13	U.M.S. Chilgo, Room No - 01	34	U.M.S. Kurknalo, Room No - 01
14	U.M.S. Chilgo, Room No - 02	35	U.M.S. Kurknalo, Room No - 02
15	P.S., Jarkunda, Room No - 01	36	U.M.S. Chutte, Room No - 01
16	P.S., Jarkunda, Room No - 02	37	U.M.S. Chutte, Room No - 02
17	Health Center, Kadma	38	U.M.S. Chutte, Room No - 03
18	U.M.S. Badki Chidri	39	U.M.S. Chutte, Room No - 04
19	N.P.S Cheliyatand	40	U.M.S. Rahawan, Room No - 01
20	P.S, Gurudih	41	U.M.S. Rahawan, Room No - 02
21	U.M.S. Murpa	42	U.M.S. Pachmo, Room No - 01

Contd....

Polling Station Level Election Results

Polling Station-wise Votes Secured by Overall Top Five Parties in Gomia Assembly in Assembly Election (AE) under Giridih Parliamentary Constituency in Jharkhand (2019)

Number of Polling Station	Winner - Lambodar Mahto (AJSUP)	Runner-up - Babita Devi (JMM)	3rd - Madhav Lal Singh (IND)	4th - Lakshman Kumar Nayak (BJP)	5th - Dinesh Kumar Munda (IND)	NOTA	Other	Total Votes Secured
36	182	166	222	14	10	7	41	642
37	157	102	46	22	11	9	21	368
38	172	174	50	17	10	7	27	457
39	282	19	57	25	18	6	30	437
40	260	257	48	33	10	6	15	629
41	219	243	16	9	6	4	15	512
42	129	135	134	10	12	5	21	446
43	134	153	285	45	7	6	21	651
44	170	214	63	19	3	5	44	518
45	96	449	27	105	5	8	26	716
46	491	262	8	19	13	4	26	823
47	111	238	12	50	4	5	21	441
48	138	364	39	11	4	12	22	590
49	157	402	64	35	9	9	30	706
50	141	365	55	33	4	9	27	634
51	57	273	47	21	4	1	19	422
52	103	82	49	11	8	10	20	283
53	77	315	30	24	1	2	9	458
54	205	170	146	54	3	2	17	597
55	49	139	75	70	0	4	7	344
56	91	179	95	125	2	4	14	510
57	157	359	103	47	3	11	32	712
58	128	132	102	63	4	10	13	452
59	36	83	63	44	0	3	1	230
60	83	113	137	106	3	6	9	457
61	61	44	113	31	1	3	3	256
62	63	55	93	50	2	0	10	273
63	47	47	79	72	1	1	3	250
64	106	65	93	86	2	1	15	368
65	52	50	82	76	0	2	4	266
66	64	183	59	31	1	3	19	360
67	47	90	79	47	0	4	7	274
68	93	201	123	99	0	5	18	539
69	135	44	169	102	3	2	10	465
70	127	30	43	244	1	5	18	468

Contd....

Polling Station Level Election Results

Winner, Runner-up and 3rd Party Position & Winning Margin According to Polling Stations in Gomia Assembly in Assembly Election (AE) under Giridih Parliamentary Constituency in Jharkhand (2019)

Polling Station Number	Winner Party	Winner Votes (%)	Runner-up Party	Runner-up Votes (%)	Winning Margin Votes (%)	Third Party	Third Party Votes (%)	Other Votes (%)
71	AJSUP	184 (43.91)	BJP	127 (30.31)	57 (13.6)	IND (MLS)	59 (14.08)	49 (11.69)
72	JMM	229 (47.91)	AJSUP	110 (23.01)	119 (24.9)	IND (MLS)	75 (15.69)	64 (13.39)
73	JMM	120 (33.99)	AJSUP	79 (22.38)	41 (11.61)	IND (MLS)	60 (17)	94 (26.63)
74	AJSUP	113 (25.92)	JMM	110 (25.23)	3 (0.69)	BJP	101 (23.17)	112 (25.69)
75	AJSUP	127 (36.71)	JMM	110 (31.79)	17 (4.92)	BJP	50 (14.45)	59 (17.05)
76	AJSUP	185 (30.23)	IND (MLS)	179 (29.25)	6 (0.98)	JMM	177 (28.92)	71 (11.6)
77	AJSUP	309 (61.55)	JMM	117 (23.31)	192 (38.24)	BJP	38 (7.57)	38 (7.57)
78	IND (MLS)	119 (32.16)	JMM	104 (28.11)	15 (4.05)	BJP	71 (19.19)	76 (20.54)
79	IND (MLS)	86 (31.5)	AJSUP	69 (25.27)	17 (6.23)	JMM	55 (20.15)	63 (23.08)
80	IND (MLS)	82 (31.66)	BJP	80 (30.89)	2 (0.77)	AJSUP	45 (17.37)	52 (20.08)
81	IND (MLS)	150 (34.09)	AJSUP	105 (23.86)	45 (10.23)	BJP	96 (21.82)	89 (20.23)
82	IND (MLS)	149 (32.96)	AJSUP	112 (24.78)	37 (8.18)	JMM	105 (23.23)	86 (19.03)
83	IND (MLS)	242 (33.8)	AJSUP	224 (31.28)	18 (2.52)	JMM	141 (19.69)	109 (15.22)
84	AJSUP	209 (33.02)	IND (MLS)	172 (27.17)	37 (5.85)	JMM	130 (20.54)	122 (19.27)
85	AJSUP	324 (43.26)	JMM	182 (24.3)	142 (18.96)	IND (MLS)	154 (20.56)	89 (11.88)
86	IND (MLS)	280 (35.31)	BJP	226 (28.5)	54 (6.81)	AJSUP	178 (22.45)	109 (13.75)
87	IND (MLS)	454 (48.5)	AJSUP	287 (30.66)	167 (17.84)	JMM	105 (11.22)	90 (9.62)
88	AJSUP	257 (45.57)	BJP	132 (23.4)	125 (22.17)	JMM	96 (17.02)	79 (14.01)
89	AJSUP	161 (37.97)	BJP	131 (30.9)	30 (7.07)	IND (MLS)	61 (14.39)	71 (16.75)
90	BJP	256 (40.51)	AJSUP	190 (30.06)	66 (10.45)	IND (MLS)	127 (20.09)	59 (9.34)
91	IND (MLS)	183 (51.69)	AJSUP	97 (27.4)	86 (24.29)	BJP	28 (7.91)	46 (12.99)
92	AJSUP	207 (33.28)	IND (MLS)	193 (31.03)	14 (2.25)	BJP	143 (22.99)	79 (12.7)
93	IND (MLS)	310 (57.84)	AJSUP	133 (24.81)	177 (33.03)	BJP	35 (6.53)	58 (10.82)
94	IND (MLS)	370 (57.19)	AJSUP	143 (22.1)	227 (35.09)	JMM	40 (6.18)	94 (14.53)
95	IND (MLS)	330 (43.94)	JMM	199 (26.5)	131 (17.44)	AJSUP	144 (19.17)	78 (10.39)
96	JMM	130 (26)	IND (MLS)	129 (25.8)	1 (0.2)	AJSUP	107 (21.4)	134 (26.8)
97	AJSUP	297 (37.83)	IND (MLS)	159 (20.25)	138 (17.58)	BJP	121 (15.41)	208 (26.5)
98	AJSUP	269 (39.16)	IND (MLS)	135 (19.65)	134 (19.51)	JMM	123 (17.9)	160 (23.29)
99	JMM	210 (37.43)	AJSUP	153 (27.27)	57 (10.16)	IND (MLS)	134 (23.89)	64 (11.41)
100	JMM	241 (43.11)	IND (MLS)	166 (29.7)	75 (13.41)	AJSUP	96 (17.17)	56 (10.02)
101	AJSUP	324 (51.18)	IND (MLS)	121 (19.12)	203 (32.06)	BJP	115 (18.17)	73 (11.53)
102	AJSUP	197 (49.25)	JMM	74 (18.5)	123 (30.75)	IND (MLS)	63 (15.75)	66 (16.5)
103	IND (MLS)	153 (40.48)	AJSUP	120 (31.75)	33 (8.73)	JMM	55 (14.55)	50 (13.23)
104	IND (MLS)	344 (55.93)	AJSUP	89 (14.47)	255 (41.46)	BJP	68 (11.06)	114 (18.54)
105	IND (MLS)	274 (61.3)	AJSUP	114 (25.5)	160 (35.8)	BJP	20 (4.47)	39 (8.72)

Contd....

Socio-Economic Amenities - Rural

Access to Education Facilities

Particulars	Number of Villages (% of Population)				
	Available	Not Available	If Not Available (Distance of Nearest Facility)		
			A	B	C
Govt. Primary School	201 (98)	16 (2)	11 (1)	4 (0)	0 (0)
Private Primary School	33 (22)	184 (78)	0 (0)	0 (0)	0 (0)
Govt. Middle School	104 (67)	113 (33)	76 (23)	18 (3)	6 (1)
Private Middle School	26 (16)	191 (84)	1 (1)	1 (0)	1 (1)
Govt. Secondary School	16 (16)	201 (84)	46 (22)	64 (29)	46 (16)
Private Secondary School	17 (11)	200 (89)	9 (3)	9 (2)	12 (3)
Govt. Senior Secondary School	10 (5)	207 (95)	27 (13)	75 (40)	75 (30)
Private Senior Secondary School	6 (4)	211 (96)	7 (2)	8 (3)	10 (5)
Govt. Arts and Science Degree College	1 (1)	216 (99)	4 (1)	5 (3)	167 (77)
Private Arts and Science Degree College	3 (2)	214 (98)	3 (1)	4 (3)	30 (12)
Govt. Engineering College	0 (0)	217 (100)	0 (0)	1 (0)	211 (98)
Private Engineering College	0 (0)	217 (100)	0 (0)	0 (0)	5 (2)
Govt. Medicine College	0 (0)	217 (100)	0 (0)	1 (0)	216 (100)
Private Medicine College	0 (0)	217 (100)	0 (0)	0 (0)	0 (0)
Govt. Management Institute	0 (0)	217 (100)	0 (0)	0 (0)	215 (99)
Private Management Institute	0 (0)	217 (100)	0 (0)	0 (0)	2 (1)
Govt. Polytechnic	0 (0)	217 (100)	0 (0)	0 (0)	217 (100)
Private Polytechnic	0 (0)	217 (100)	0 (0)	0 (0)	0 (0)
Govt. Vocational Training School/ITI	0 (0)	217 (100)	0 (0)	0 (0)	216 (100)
Private Vocational Training School/ITI	1 (0)	216 (100)	0 (0)	0 (0)	0 (0)
Govt. Non Formal Training Centre	1 (0)	216 (100)	1 (0)	6 (3)	206 (95)
Private Non Formal Training Centre	0 (0)	217 (100)	0 (0)	0 (0)	3 (2)
Govt. School For Disabled	0 (0)	217 (100)	0 (0)	0 (0)	217 (100)
Private School For Disabled	0 (0)	217 (100)	0 (0)	0 (0)	0 (0)
Government Others	0 (0)	217 (100)	0 (0)	0 (0)	0 (0)
Private Others	6 (3)	211 (97)	0 (0)	0 (0)	211 (97)

Note : Distance A : Less than 5 km; B : Between 5-10 km; C : 10+ km.; Source : Data Analysis is based on 2011 Census.

DISCLAIMER

The Terms of Use and Disclaimer of Datanet India Private Limited (hereinafter referred to as "Datanet") for use of this analysis report of **Gomia Assembly Constituency (Gomia Vidhan Sabha)** :-

1. **Assembly Factbook™** is a Registered Trade Mark owned by Datanet.
2. All the maps are sketched and graphical representation only and have not been drawn to the scale and also not to represent the actual geographical area or boundary of the unit.
3. The data for the aforesaid analysis is based on authentic sources and has been culled from the various publications of Census, CSO and NSSO for district and block level data, various central and state government departments, Central & State Elections Commissions and the concerned Returning Officers' releases, Electoral Rolls, Election results and allied publications, internal assessment, surveys, estimates and analysis. Therefore, certain adjustment of data at micro level may have been done to arrive closer to the macro data.
4. Data have been provided on an "As Is" and "As AVAILABLE" basis
5. The colours shown in the maps or diagram and charts of a particular party, alliance or AC are indicative and do not represent them.
6. This publication which includes maps, sheets, graphs and data would be the property under copyright of Datanet only. The user may use these for its internal study, analysis and research purposes. It's public display, re-selling or any commercial uses by the user are not allowed.
7. Datanet has taken due care and caution in compilation and processing of data and allied information, but does not guarantee the accuracy, adequacy or completeness of any information/analysis and will be not responsible for any errors or omissions or for the results obtained from the use of such information/analysis.
8. All the contents for the publication have been culled from various authentic sources and Datanet reasonably believes such sources to be reliable, but does not make any representations, express or implied as to the accuracy or fitness of use of such information. The information or contents of the information/analysis do not constitute advice and should not be relied upon in making (or refraining from making) any decision. Any reliance placed upon the information provided by Datanet is the sole responsibility and strictly at the user's risk.
9. In no event will Datanet be liable for any damages (including, without limitation, damages for loss of business projects, or loss of profits) arising in contract, tort or otherwise from the use of or inability to use any of its contents, or from any action taken (or refrained from being taken) as a result of using the analysis or any of its contents. Datanet its directors, owners, editors, officials, employees, distributor and agents or any associate will not be liable for any errors in the information contained or any consequences arising from the use of the contents of the provided information/analysis.
10. If any provision of these terms and conditions is held invalid or illegal or unenforceable for any reason by any court of competent jurisdiction, such provision shall be severed and the remainder of provisions of the terms and conditions shall continue in full force and effect as if the Term of Use had been executed with the invalid, illegal or unenforceable provision eliminated.
11. If there are any discrepancies in the information provided, please bring it to attention of Datanet for suitable rectification measures.

Buy Online This Complete Book At
Datanet India eBooks Store

www.indiastatpublications.com

or go directly at

[http://www.indiastatpublications.com/
Assembly_factbook/Jharkhand/Giridih/ Gomia](http://www.indiastatpublications.com/Assembly_factbook/Jharkhand/Giridih/Gomia)

 **india**stat**elections**

ISBN : 978-93-5301-976-1



9 789353 019761