



Jharkhand

Assembly Factbook™

Tundi Assembly Constituency



Key Electoral Data of Tundi
Assembly Constituency (Vidhan Sabha)

Jharkhand
Assembly FactbookTM
Tundi Assembly Constituency



Tundi Vidhan Sabha

Editor & Director

Dr. R.K. Thukral

Research Editor

Dr. Shafeeq Rahman

Compiled, Researched and Published by Datanet India Pvt. Ltd.

D-100, 1st Floor,

Okhla Industrial Area, Phase-I,
New Delhi- 110020.

Ph.: 91-11- 43580781-84

Email : support@indiastatpublications.com

Website : www.indiastatelections.com

Online Book Store :

www.indiastatpublications.com

Report No. : AFB/JH-42-0125

ISBN : 978-93-5313-027-5

First Edition : January, 2018

Eighth Updated Edition : January, 2025

Price : Rs. 11500/-

US\$ 310

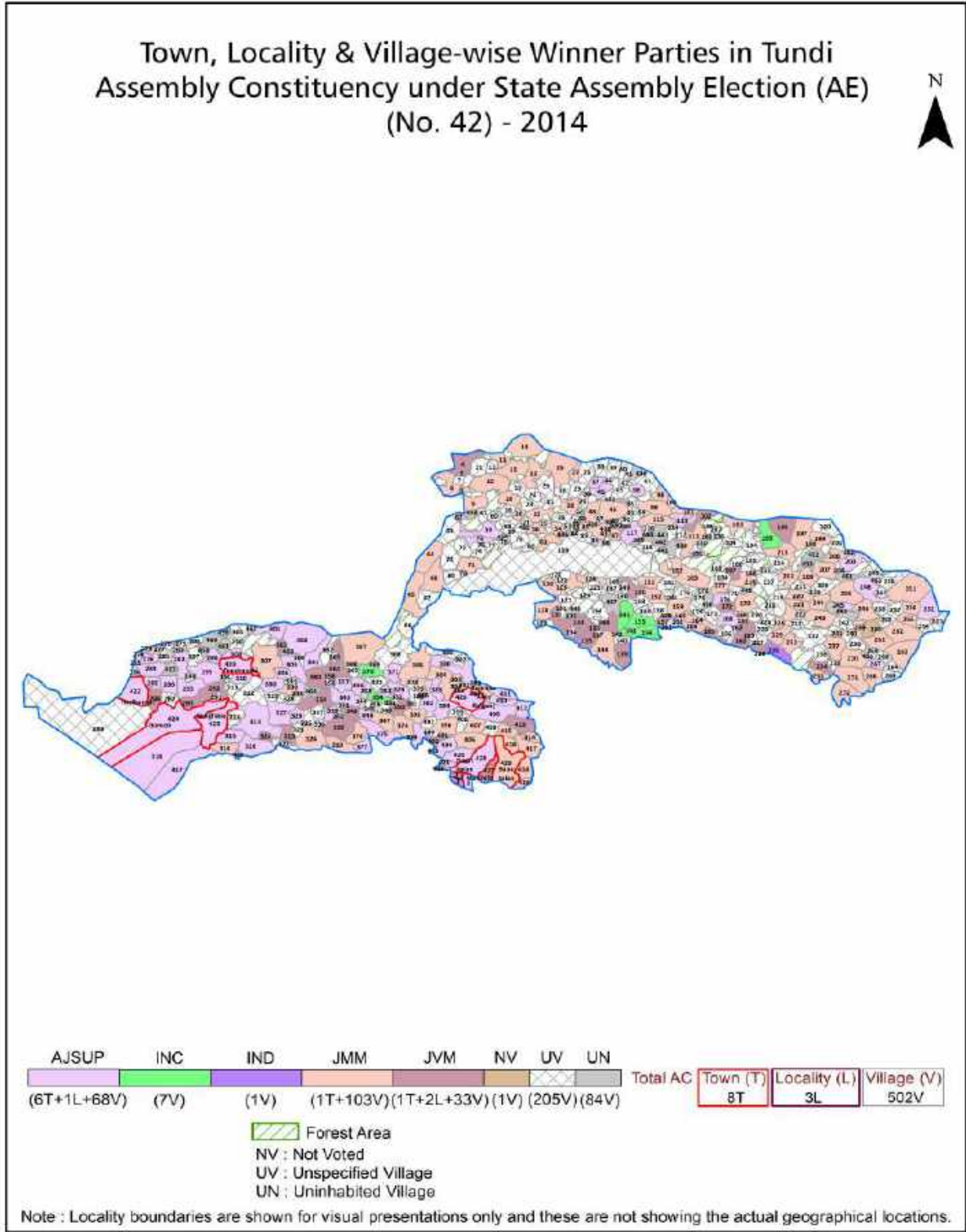
© **Datanet India Pvt. Ltd.**

All rights reserved. No part of this book may be reproduced, stored in a retrieval system or transmitted in any form or by any means, mechanical photocopying, photographing, scanning, recording or otherwise without the prior written permission of the publisher. Please refer to Disclaimer at page no. 284 for the use of this publication.

Printed in India

No.	Particulars	Page No.
	Introduction	
1	Assembly Constituency - (Vidhan sabha) at a Glance Features of Assembly as per Delimitation Commission of India (2008)	1-2
	Location and Political Maps	
2	Location Map Boundaries of Assembly Constituency - (Vidhan sabha) in District Boundaries of Assembly Constituency under Parliamentary Constituency - (Lok sabha) Town, Locality & Village-wise Winner Parties-2024-PE, 2019-PE, 2019-AE, 2014-PE, 2014-AE, 2009-PE and 2009-AE	3-11
	Administrative Setup (2011)	
3	District Sub-district Towns Villages Inhabited Villages Uninhabited Villages Village Panchayat Intermediate Panchayat	12-33
	Demographics (2011)	
4	Population Households Rural/Urban Population Towns and Villages by Population Size Sex Ratio (Total & 0-6 Years) Religious Population Social Population Literacy Rate	34-35
	Electoral Features	
5	Important Dates of Last Elections Held Electors by Gender Service Electors Voters Voters Turnout Polling Stations & Average Number of Electors per Polling Station Electors by Age Group Present Elected Representatives	36-41
	Historical Summary Election Results	
6	Vote Share of Major Parties Winning Margin (Number & Percentage Polarity of Parties Summary Result of Assembly Segment of Parliamentary Elections 2024, 2019, 2014, 2009 and 2004 Summary Result of Assembly Elections 2019, 2014, 2009 and 2005	42-53
	Polling Station Level Election Results	
7	Name and Number of Polling Station 2024-PE, 2019-PE, 2019-AE, 2014-PE, 2014-AE, 2009-PE and 2009-AE Polling Station-wise Electors, Voters & Voters Turnout 2024-PE, 2019-PE, 2019-AE, 2014-PE, 2014-AE, 2009-PE and 2009-AE Polling Station wise Elections Results 2024-PE, 2019-PE, 2019-AE, 2014-PE, 2014-AE, 2009-PE and 2009-AE	54-261
	Share of Assembly Constituency	
8	Share of Assembly Constituency - (Vidhan sabha) in State, District and Parliamentary Constituency - (Lok sabha)	262
	Socio-Economic Amenities (2011)	
9	Access to Administrative Units Agricultural, Manufacturing and Industrial Commodities Demographic Indicators Education Health & Manpower Drinking Water Supply Sanitation Entertainment and Recreations Infrastructure Power Food Allocation Distribution and Marketing of Agriculture Commodities Infrastructure Transport and Road Infrastructure Communication Banking and Financial Services Land Use Irrigation Source	264-278
10	Abbreviation & Sources	280-282
11	Disclaimer	284

Location & Political Map



Administrative Setup

List of Village Panchayat & Intermediate Panchayat (Block) Name - 2011

Village Name	Village Panchayat Name	Intermediate Panchayat Name
Adro	Rajabhita	Tundi
Alkushia	Purnadih	Tundi
Amalkuri	Pabapur	Topchanchi
Amarpur	Bengnaria	Tundi
Ambadih	Chitarpur	Topchanchi
Arwa Tanr	Purnadih	Tundi
Asandabar	Katmiya	Tundi
Asnasinagha	Brahmandiha	Topchanchi
Asurbandh	Raghunathpur	Purbi Tundi*
Badalpur	Kamardi	Tundi
Bagdaha	Bagdaha	Baghmara-Cum-Katras
Baghmara	Machhiyara	Tundi
Bagodih	Brahmandiha	Topchanchi
Bahadurpur	Ratanpur	Tundi
Bakspura	Tantri	Topchanchi
Balaitanr	Dhawabadhit	Baghmara-Cum-Katras
Balardi	Raghunathpur	Purbi Tundi*
Bamanbaid	Latani	Purbi Tundi*
Bandarchua	Kamardi	Tundi
Bandhdi	Maniadih	Tundi
Bandojor	Fatehpur	Tundi
Bangaro	Jitpur	Tundi
Banshjoria	Mahatadi	Tundi
Bansmuri	Raguni	Baghmara-Cum-Katras
Bara Nagpur	Kolhar	Tundi
Barayatanr	Latani	Purbi Tundi*
Barbad	Mahlidi	Purbi Tundi*
Bardar	Maheshpur	Baghmara-Cum-Katras
Bariarpur	Maniadih	Tundi

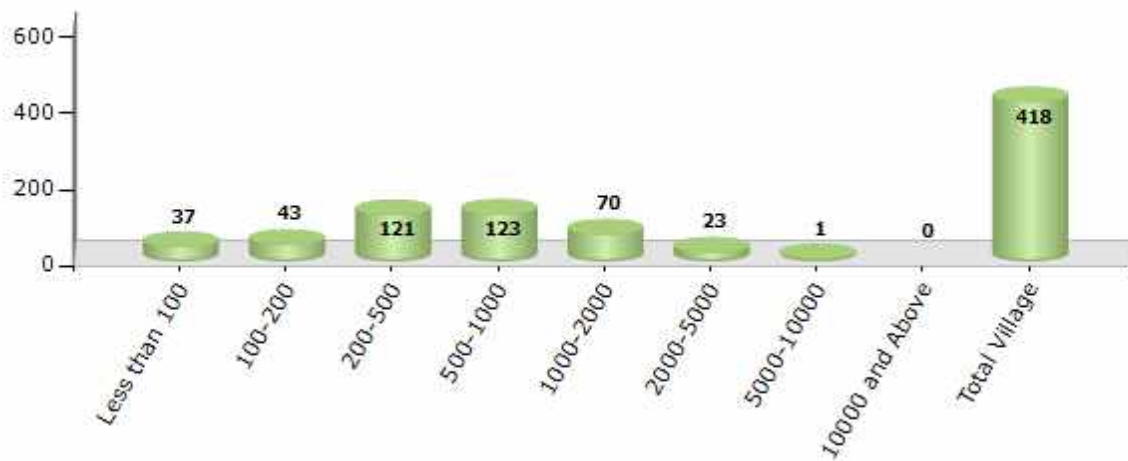
Contd....

Demographics

Number of Villages by Population Size - 2011

Less than 100	100-200	200-500	500-1000	1000-2000	2000-5000	5000-10000	10000 and Above	Total Village
37	43	121	123	70	23	1	0	418

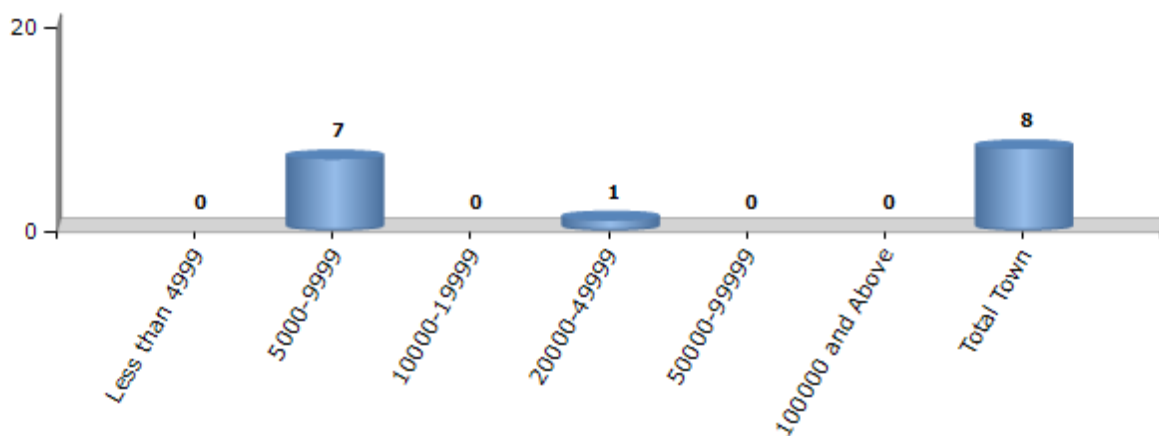
Number of Villages by Population Size - 2011



Number of Towns by Population Size - 2011

Less than 4999	5000-9999	10000-19999	20000-49999	50000-99999	100000 and Above	Total Town
0	7	0	1	0	0	8

Number of Towns by Population Size - 2011

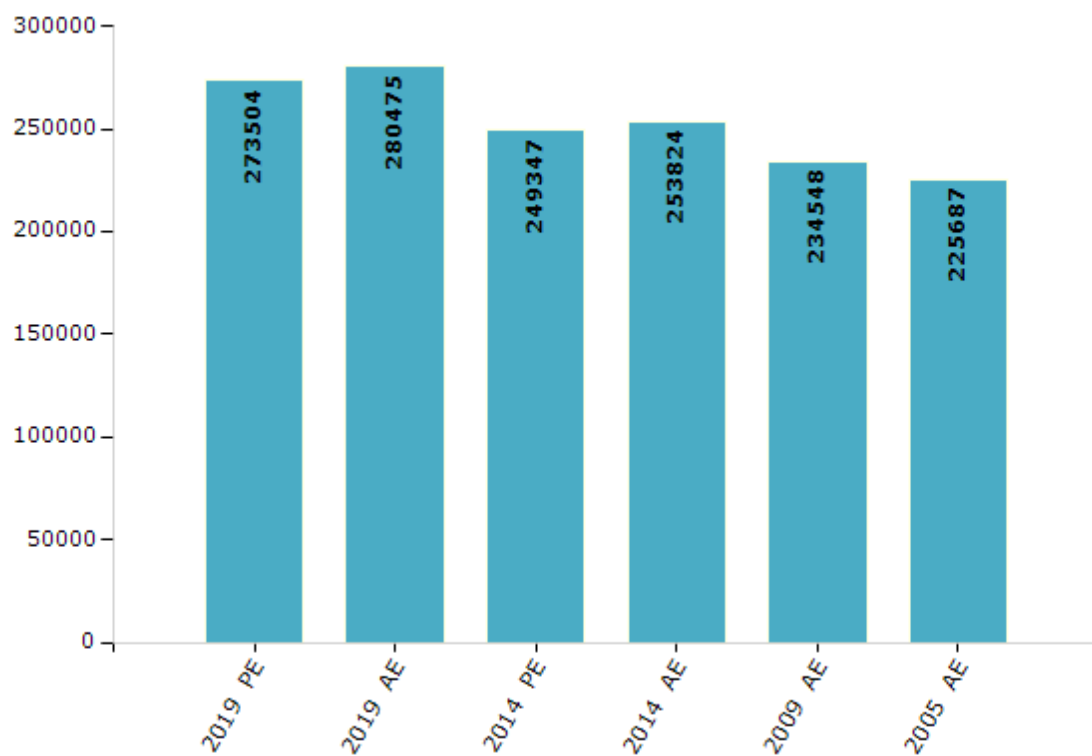


Electoral Features

Electors by Male & Female

Year	Male	Female	Others	Total	Year	Male	Female	Others	Total
2019 PE	145029	128474	1	273504	2009 PE	-	-	-	-
2019 AE	146764	133708	3	280475	2009 AE	124924	109624	-	234548
2014 PE	132797	116550	0	249347	2005 AE	122497	103190	-	225687
2014 AE	134906	118918	0	253824	2004 PE	-	-	-	-

Number of Electors



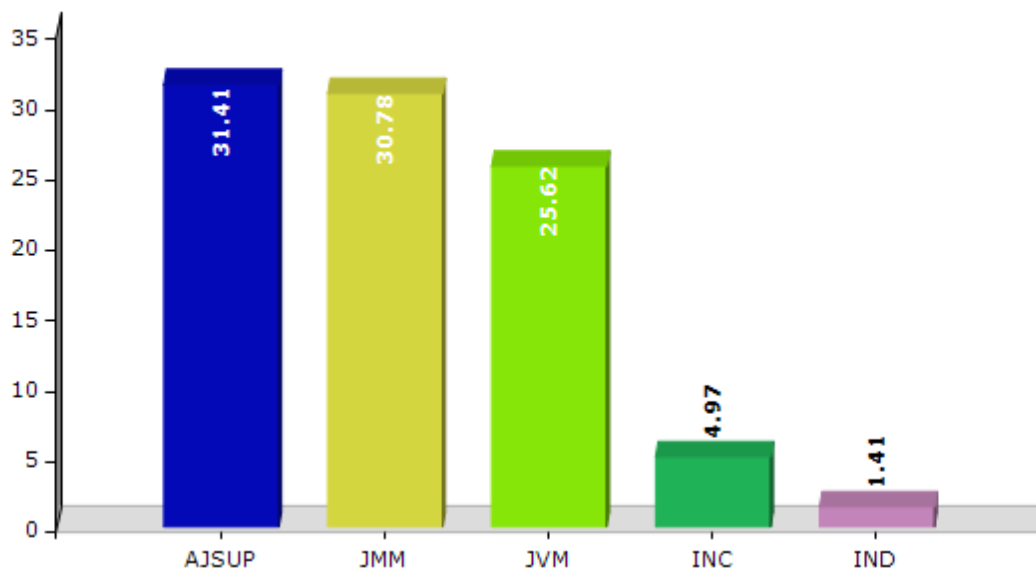
Note : AE : Assembly Election, PE : Assembly Segment of Parliamentary Election

Historical Summary Election Results

Summary Result of Assembly Election - 2014

Candidate Name	Party	Votes	Votes %
Raj Kishore Mahato	AJSUP	55466	31.41
Mathura Prasad Mahato	JMM	54340	30.78
Saba Ahmad	JVM	45229	25.62
Bhaskar Prasad Ojha	INC	8781	4.97
Mustafa Khan	IND	2492	1.41
Lakshmi Rajak	IND	2111	1.2
Dhano Soren	IND	1869	1.06
Surendra Sharma	CPI(ML)(L)	1237	0.7
Abdul Rajak	IND	956	0.54
Julfekar Ansari	IND	921	0.52
	NOTA	3159	1.79

Votes Percentage of Top Parties - 2014



Polling Station Level Election Results

Number and Name of Polling Stations (PS) (2019 AE)

Number of Polling Stations	Name of Polling Stations	Number of Polling Stations	Name of Polling Stations
1	Prathmik Vidyalay Sarra North Part	22	Upgraded Middle School Jitpur
2	Prathmik Vidyalay Sarra South Part	23	Naya Prathmik Vidyalay Persbani
3	Utkramit Madhya Vidyalay Dhandatand	24	Upgraded Middle School Nawada
4	Prathmik Vidyalay Nawatand	25	Prathmik Vidyalay Karitand
5	Prathmik Vidyalay Fatehpur	26	Utkarmit Madhya Vidyalay Thethatnad
6	Upgraded Middle School Jatakhati East Part	27	Prathmik Vidyalay Arwatand
7	Upgraded Middle School Jatakhati West Part	28	Upgraded Middle School Purandih East Part
8	Primary School, Urdu Bhuski	29	Utkarmit Madhya Vidyalay Purandih Purab Bhag
9	Madhya Vidyalay Charak Kala	30	Prathmik Vidyalay Kolhar Utter Bhag
10	Prathmik Vidyalay Charak Khurd	31	Prathmik Vidyalay Kolhar Daskchin Bhag
11	Madhya Vidyalay Machiyara	32	Primary School Pandeydih
12	Upgraded Middle School Jhinaki	33	Utkramit Madhya Vidyalaya Jiajori
13	Upgraded Middle School Visnupur (North Part)	34	Board Madhya Vidyalay Tundi, Dubrajpur
14	Upgraded Middle School Visnupur (West Part)	35	Utkramit Madhya Vidyalaya Bhgudih
15	Panchayat Bhawan Jhinaki	36	Plus 2 Utkaramit Madhya High School Tundi South Part
16	New Primary School Bhelbai	37	Utkramit Madhya Vidyalaya Karmatand
17	Upgraded Middle School Bandhdih	38	Vivekanand Sevashram Adrash Middle School Tundi
18	Madhya Vidyalay Maniyahdih East Part	39	Vivekanand Sevashram Adrash Middle School Tundi
19	Madhya Vidyalay Maniyahdih West Part	40	Balika Madhya Vidyalay Tundi North Part
20	Prathmik Vidyalay Shitalpur	41	Balika Madhya Vidyalay Tundi South Part
21	Madhya Vidyalay Palma	42	Naya Prathmik Vidyalaya Sindwaritand

Contd....

Polling Station Level Election Results

Polling Station-wise Votes Secured by Overall Top Five Parties in Tundi Assembly in Assembly Election (AE) under Giridih Parliamentary Constituency in Jharkhand (2019)

Number of Polling Station	Winner - Mathura Prasad Mahato (JMM)	Runner-up - Vikram Pandey (BJP)	3rd - Saba Ahmad (JVM)	4th - Raj Kishore Mahato (AJSUP)	5th - Dip Narayan Singh (AAP)	NOTA	Other	Total Votes Secured
36	243	101	27	31	11	5	88	506
37	414	13	28	33	1	7	37	533
38	84	194	26	18	5	10	155	492
39	113	119	75	24	11	9	137	488
40	58	195	14	37	6	4	163	477
41	170	278	25	21	4	9	75	582
42	200	45	30	25	4	2	28	334
43	325	10	157	17	6	4	27	546
44	183	75	83	33	3	14	89	480
45	362	67	114	10	3	7	58	621
46	94	143	8	6	9	4	148	412
47	168	214	19	17	8	23	149	598
48	256	3	2	2	3	6	14	286
49	337	45	32	22	1	19	76	532
50	251	61	355	13	3	4	28	715
51	335	100	7	28	42	12	70	594
52	363	11	0	8	6	0	13	401
53	185	173	42	27	17	10	146	600
54	160	153	22	9	2	15	205	566
55	115	180	14	52	6	15	101	483
56	130	191	66	8	5	8	63	471
57	351	50	6	101	1	6	49	564
58	243	157	69	24	3	23	210	729
59	323	1	4	6	3	3	41	381
60	395	28	11	67	2	8	38	549
61	75	15	4	83	26	4	54	261
62	223	78	21	12	48	6	43	431
63	348	54	10	32	15	11	77	547
64	271	232	7	26	3	12	71	622
65	219	25	322	12	6	14	18	616
66	197	221	214	9	7	10	82	740
67	185	143	64	36	73	10	170	681
68	38	110	11	122	10	7	103	401
69	140	208	170	6	6	9	68	607
70	103	304	208	5	15	8	45	688

Contd....

Polling Station Level Election Results

Winner, Runner-up and 3rd Party Position & Winning Margin According to Polling Stations in Tundi Assembly in Assembly Election (AE) under Giridih Parliamentary Constituency in Jharkhand (2019)

Polling Station Number	Winner Party	Winner Votes (%)	Runner-up Party	Runner-up Votes (%)	Winning Margin Votes (%)	Third Party	Third Party Votes (%)	Other Votes (%)
71	JVM	468 (69.54)	BJP	115 (17.09)	353 (52.45)	JMM	33 (4.9)	57 (8.47)
72	BJP	169 (26.95)	JMM	161 (25.68)	8 (1.27)	JVM	123 (19.62)	174 (27.75)
73	JVM	242 (42.83)	JMM	139 (24.6)	103 (18.23)	BJP	107 (18.94)	77 (13.63)
74	JVM	202 (41.56)	JMM	151 (31.07)	51 (10.49)	BJP	88 (18.11)	45 (9.26)
75	BJP	298 (54.08)	JMM	92 (16.7)	206 (37.38)	JVM	46 (8.35)	115 (20.87)
76	JMM	202 (44.2)	BJP	131 (28.67)	71 (15.53)	AJSUP	44 (9.63)	80 (17.51)
77	JMM	233 (42.83)	BJP	140 (25.74)	93 (17.09)	JVM	51 (9.38)	120 (22.06)
78	JMM	440 (57.67)	BJP	117 (15.33)	323 (42.34)	BSP	38 (4.98)	168 (22.02)
79	JMM	277 (85.76)	JVM	17 (5.26)	260 (80.5)	AJSUP	7 (2.17)	22 (6.81)
80	JMM	304 (42.94)	BJP	184 (25.99)	120 (16.95)	JVM	124 (17.51)	96 (13.56)
81	BJP	378 (55.26)	JMM	187 (27.34)	191 (27.92)	JVM	45 (6.58)	74 (10.82)
82	JMM	230 (48.02)	JVM	197 (41.13)	33 (6.89)	BJP	14 (2.92)	38 (7.93)
83	JVM	307 (57.28)	JMM	150 (27.99)	157 (29.29)	BJP	53 (9.89)	26 (4.85)
84	JVM	141 (41.72)	JMM	115 (34.02)	26 (7.7)	BJP	53 (15.68)	29 (8.58)
85	BJP	192 (61.94)	JMM	70 (22.58)	122 (39.36)	JVM	16 (5.16)	32 (10.32)
86	JVM	417 (48.6)	JMM	275 (32.05)	142 (16.55)	BJP	100 (11.66)	66 (7.69)
87	JMM	292 (39.62)	BJP	272 (36.91)	20 (2.71)	JVM	71 (9.63)	102 (13.84)
88	JMM	243 (36.54)	BJP	162 (24.36)	81 (12.18)	AAP	71 (10.68)	189 (28.42)
89	BJP	245 (45.29)	JVM	168 (31.05)	77 (14.24)	JMM	71 (13.12)	57 (10.54)
90	JMM	248 (39.3)	JVM	117 (18.54)	131 (20.76)	AAP	105 (16.64)	161 (25.52)
91	JMM	262 (38.42)	BJP	161 (23.61)	101 (14.81)	JVM	96 (14.08)	163 (23.9)
92	JMM	176 (29.78)	JD(U)	86 (14.55)	90 (15.23)	IND (GRS)	63 (10.66)	266 (45.01)
93	BJP	351 (46.06)	JMM	119 (15.62)	232 (30.44)	AAP	94 (12.34)	198 (25.98)
94	JMM	341 (45.77)	JVM	137 (18.39)	204 (27.38)	BJP	78 (10.47)	189 (25.37)
95	JVM	91 (49.46)	JMM	67 (36.41)	24 (13.05)	JD(U)	8 (4.35)	18 (9.78)
96	JMM	347 (87.63)	JVM	17 (4.29)	330 (83.34)	AJSUP	6 (1.52)	26 (6.57)
97	JMM	280 (45.68)	BJP	208 (33.93)	72 (11.75)	JVM	24 (3.92)	101 (16.48)
98	JMM	300 (76.34)	BJP	22 (5.6)	278 (70.74)	JVM	22 (5.6)	49 (12.47)
99	JMM	356 (56.51)	BJP	115 (18.25)	241 (38.26)	IND (GRS)	76 (12.06)	83 (13.17)
100	JMM	303 (77.3)	IND (GRS)	27 (6.89)	276 (70.41)	JVM	16 (4.08)	46 (11.73)
101	JMM	233 (57.39)	IND (GRS)	68 (16.75)	165 (40.64)	JVM	55 (13.55)	50 (12.32)
102	BJP	297 (42.92)	JMM	186 (26.88)	111 (16.04)	BSP	53 (7.66)	156 (22.54)
103	JMM	357 (48.77)	JVM	197 (26.91)	160 (21.86)	BJP	86 (11.75)	92 (12.57)
104	JMM	314 (42.78)	BJP	262 (35.69)	52 (7.09)	IND (GRS)	61 (8.31)	97 (13.22)
105	JMM	262 (43.74)	BJP	232 (38.73)	30 (5.01)	IND (GRS)	31 (5.18)	74 (12.35)

Contd....

Socio-Economic Amenities - Rural

Access to Education Facilities

Particulars	Number of Villages (% of Population)				
	Available	Not Available	If Not Available (Distance of Nearest Facility)		
			A	B	C
Govt. Primary School	333 (82)	85 (18)	51 (10)	2 (1)	0 (0)
Private Primary School	21 (3)	397 (97)	1 (0)	0 (0)	0 (0)
Govt. Middle School	131 (28)	287 (72)	217 (56)	30 (8)	5 (1)
Private Middle School	12 (2)	406 (98)	1 (0)	0 (0)	0 (0)
Govt. Secondary School	21 (5)	397 (95)	158 (40)	157 (41)	47 (7)
Private Secondary School	6 (1)	412 (99)	0 (0)	0 (0)	0 (0)
Govt. Senior Secondary School	6 (2)	412 (98)	101 (24)	136 (37)	141 (30)
Private Senior Secondary School	2 (0)	416 (100)	1 (0)	0 (0)	0 (0)
Govt. Arts and Science Degree College	0 (0)	418 (100)	42 (9)	65 (18)	280 (66)
Private Arts and Science Degree College	0 (0)	418 (100)	0 (0)	0 (0)	0 (0)
Govt. Engineering College	0 (0)	418 (100)	2 (1)	6 (3)	379 (89)
Private Engineering College	0 (0)	418 (100)	0 (0)	0 (0)	0 (0)
Govt. Medicine College	0 (0)	418 (100)	1 (0)	6 (3)	380 (90)
Private Medicine College	0 (0)	418 (100)	0 (0)	0 (0)	0 (0)
Govt. Management Institute	0 (0)	418 (100)	1 (0)	6 (3)	380 (90)
Private Management Institute	0 (0)	418 (100)	0 (0)	0 (0)	0 (0)
Govt. Polytechnic	0 (0)	418 (100)	1 (0)	6 (3)	380 (90)
Private Polytechnic	0 (0)	418 (100)	0 (0)	0 (0)	0 (0)
Govt. Vocational Training School/ITI	0 (0)	418 (100)	2 (0)	6 (3)	376 (89)
Private Vocational Training School/ITI	3 (1)	415 (99)	0 (0)	0 (0)	0 (0)
Govt. Non Formal Training Centre	0 (0)	418 (100)	4 (2)	4 (1)	379 (90)
Private Non Formal Training Centre	0 (0)	418 (100)	0 (0)	0 (0)	0 (0)
Govt. School For Disabled	0 (0)	418 (100)	0 (0)	32 (8)	355 (85)
Private School For Disabled	0 (0)	418 (100)	0 (0)	0 (0)	0 (0)
Government Others	0 (0)	418 (100)	2 (1)	6 (3)	377 (89)
Private Others	2 (0)	416 (100)	0 (0)	0 (0)	0 (0)

Note : Distance A : Less than 5 km; B : Between 5-10 km; C : 10+ km.; Source : Data Analysis is based on 2011 Census.

DISCLAIMER

The Terms of Use and Disclaimer of Datanet India Private Limited (hereinafter referred to as "Datanet") for use of this analysis report of **Tundi Assembly Constituency (Tundi Vidhan Sabha)** :-

1. **Assembly Factbook™** is a Registered Trade Mark owned by Datanet.
2. All the maps are sketched and graphical representation only and have not been drawn to the scale and also not to represent the actual geographical area or boundary of the unit.
3. The data for the aforesaid analysis is based on authentic sources and has been culled from the various publications of Census, CSO and NSSO for district and block level data, various central and state government departments, Central & State Elections Commissions and the concerned Returning Officers' releases, Electoral Rolls, Election results and allied publications, internal assessment, surveys, estimates and analysis. Therefore, certain adjustment of data at micro level may have been done to arrive closer to the macro data.
4. Data have been provided on an "As Is" and "As AVAILABLE" basis
5. The colours shown in the maps or diagram and charts of a particular party, alliance or AC are indicative and do not represent them.
6. This publication which includes maps, sheets, graphs and data would be the property under copyright of Datanet only. The user may use these for its internal study, analysis and research purposes. It's public display, re-selling or any commercial uses by the user are not allowed.
7. Datanet has taken due care and caution in compilation and processing of data and allied information, but does not guarantee the accuracy, adequacy or completeness of any information/analysis and will be not responsible for any errors or omissions or for the results obtained from the use of such information/analysis.
8. All the contents for the publication have been culled from various authentic sources and Datanet reasonably believes such sources to be reliable, but does not make any representations, express or implied as to the accuracy or fitness of use of such information. The information or contents of the information/analysis do not constitute advice and should not be relied upon in making (or refraining from making) any decision. Any reliance placed upon the information provided by Datanet is the sole responsibility and strictly at the user's risk.
9. In no event will Datanet be liable for any damages (including, without limitation, damages for loss of business projects, or loss of profits) arising in contract, tort or otherwise from the use of or inability to use any of its contents, or from any action taken (or refrained from being taken) as a result of using the analysis or any of its contents. Datanet its directors, owners, editors, officials, employees, distributor and agents or any associate will not be liable for any errors in the information contained or any consequences arising from the use of the contents of the provided information/analysis.
10. If any provision of these terms and conditions is held invalid or illegal or unenforceable for any reason by any court of competent jurisdiction, such provision shall be severed and the remainder of provisions of the terms and conditions shall continue in full force and effect as if the Term of Use had been executed with the invalid, illegal or unenforceable provision eliminated.
11. If there are any discrepancies in the information provided, please bring it to attention of Datanet for suitable rectification measures.

**Buy Online This Complete Book At
Datanet India eBooks Store**

www.indiastatpublications.com

or go directly at

[http://www.indiastatpublications.com/
Assembly_factbook/Jharkhand/Giridih/Tundi](http://www.indiastatpublications.com/Assembly_factbook/Jharkhand/Giridih/Tundi)

 **india**stat**elections**

ISBN : 978-93-5313-027-5



9 789353 130275