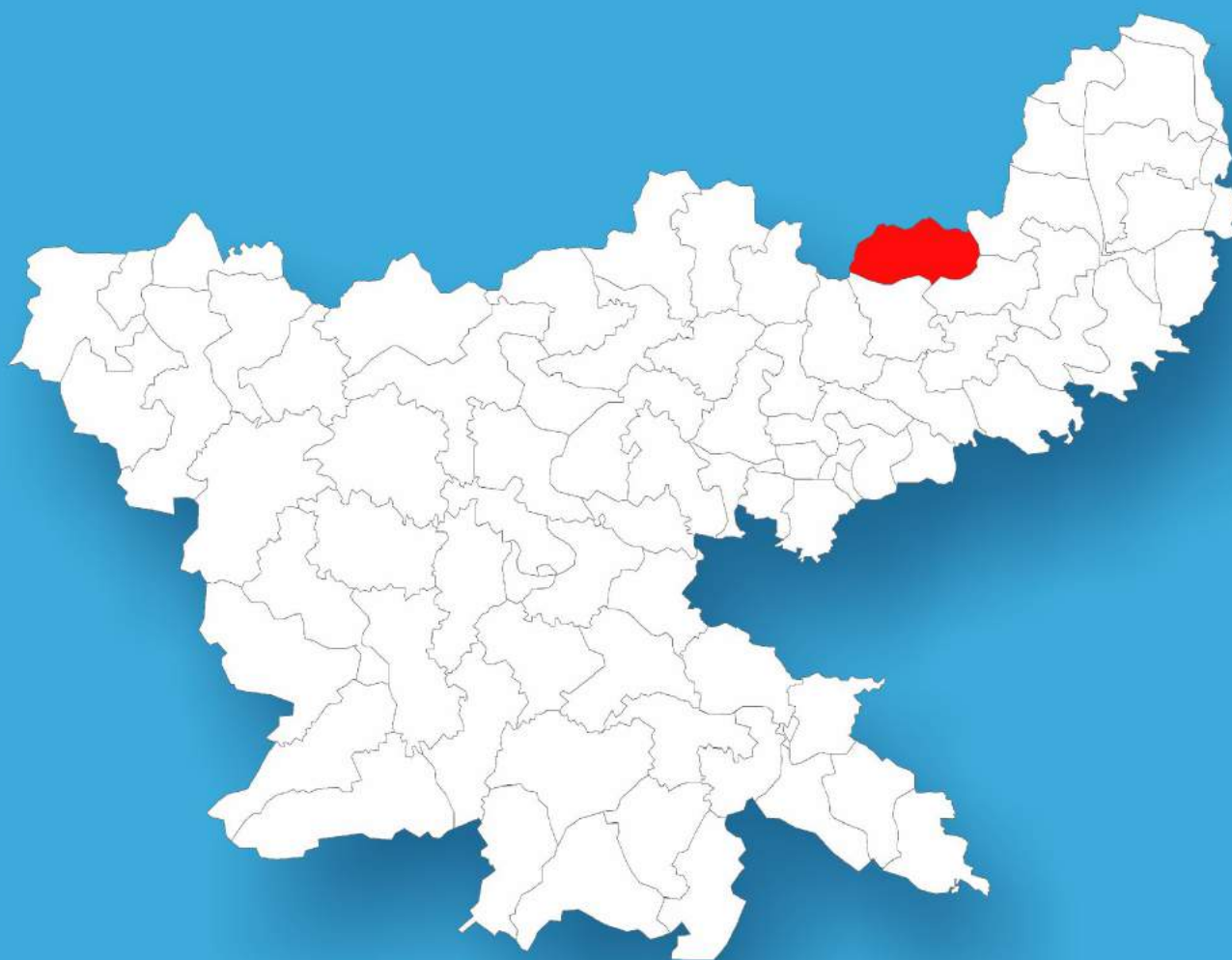




Jharkhand

# Assembly Factbook™

Deoghar Assembly Constituency



Key Electoral Data of Deoghar  
Assembly Constituency (Vidhan Sabha)



india**stat**publications

Jharkhand

# **Assembly Factbook™**

Deoghar Assembly Constituency



Deoghar Vidhan Sabha

## **Editor & Director**

Dr. R.K. Thukral

## **Research Editor**

Dr. Shafeeq Rahman

## **Compiled, Researched and Published by Datanet India Pvt. Ltd.**

D-100, 1st Floor,

Okhla Industrial Area, Phase-I,  
New Delhi- 110020.

Ph.: 91-11- 43580781-84

Email : support@indiastatpublications.com

Website : www.indiastatelections.com

## **Online Book Store :**

www.indiastatpublications.com

**Report No. :** AFB/JH-15-0125

**ISBN :** 978-93-5301-965-5

**First Edition :** January, 2018

**Eighth Updated Edition :** January, 2025

**Price :** Rs. 11500/-

US\$ 310

**© Datanet India Pvt. Ltd.**

All rights reserved. No part of this book may be reproduced, stored in a retrieval system or transmitted in any form or by any means, mechanical photocopying, photographing, scanning, recording or otherwise without the prior written permission of the publisher. Please refer to Disclaimer at page no. 351 for the use of this publication.

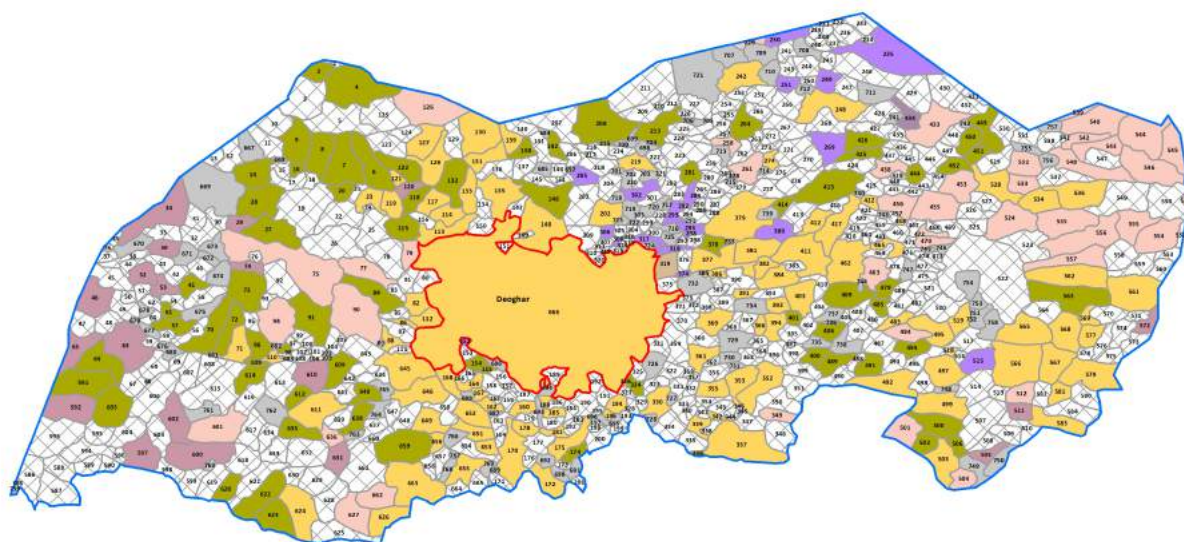
Printed in India

No.	Particulars	Page No.
	<b>Introduction</b>	
1	Assembly Constituency - (Vidhan sabha) at a Glance   Features of Assembly as per Delimitation Commission of India (2008)	1-2
	<b>Location and Political Maps</b>	
2	Location Map   Boundaries of Assembly Constituency - (Vidhan sabha) in District   Boundaries of Assembly Constituency under Parliamentary Constituency - (Lok sabha)   Town & Village-wise Winner Parties- 2024-PE, 2024-AE, 2019-PE, 2019-AE, 2014-PE, 2014-AE, 2009-PE and 2009-AE	3-11
	<b>Administrative Setup (2011)</b>	
3	District   Sub-district   Towns   Villages   Inhabited Villages   Uninhabited Villages   Village Panchayat   Intermediate Panchayat	12-44
	<b>Demographics (2011)</b>	
4	Population   Households   Rural/Urban Population   Towns and Villages by Population Size   Sex Ratio (Total & 0-6 Years)   Religious Population   Social Population   Literacy Rate	45-46
	<b>Electoral Features</b>	
5	Important Dates of Last Elections Held   Electors by Gender   Service Electors   Voters   Voters Turnout   Polling Stations & Average Number of Electors per Polling Station   Electors by Age Group   Present Elected Representatives	47-52
	<b>Historical Summary Election Results</b>	
6	Vote Share of Major Parties   Winning Margin (Number & Percentage)   Polarity of Parties   Summary Result of Assembly Segment of Parliamentary Elections 2024, 2019, 2014, 2009 and 2004   Summary Result of Assembly Elections 2024, 2019, 2014, 2009 and 2005	53-64
	<b>Polling Station Level Election Results</b>	
7	Name and Number of Polling Station 2024-PE, 2024-AE, 2019-PE, 2019-AE, 2014-PE, 2014-AE, 2009-PE and 2009-AE   Polling Station-wise Electors, Voters & Voters Turnout 2024-PE, 2024-AE, 2019-PE, 2019-AE, 2014-PE, 2014-AE, 2009-PE and 2009-AE   Polling Station wise Elections Results 2024-PE, 2024-AE, 2019-PE, 2019-AE, 2014-PE, 2014-AE, 2009-PE and 2009-AE	65-328
	<b>Share of Assembly Constituency</b>	
8	Share of Assembly Constituency - (Vidhan sabha) in State, District and Parliamentary Constituency - (Lok sabha)	329
	<b>Socio-Economic Amenities (2011)</b>	
9	Access to Administrative Units   Agricultural, Manufacturing and Industrial Commodities   Demographic Indicators   Education   Health & Manpower   Drinking Water Supply   Sanitation   Entertainment and Recreations Infrastructure   Power   Food Allocation Distribution and Marketing of Agriculture Commodities Infrastructure   Transport and Road Infrastructure   Communication   Banking and Financial Services   Land Use   Irrigation Source	331-345
10	<b>Abbreviation &amp; Sources</b>	347-349
11	<b>Disclaimer</b>	351



## Location & Political Map

### Town & Village-wise Winner Parties in Deoghar Assembly Constituency under State Assembly Election (AE) (No. 15) 2014



BJP	BMUP	IND								
(1T+103V)	(1V)	(19V)								
JMM	JVM	RJD	NV	UV	UN	Total AC	Town (T)	Village (V)		
(42V)	(19V)	(76V)	(1V)	(404V)	(103V)		1T	768V		

NV : Not Voted  
UV : Unspecified Village  
UN : Uninhabited Village

## Administrative Setup

### List of Village Panchayat & Intermediate Panchayat (Block) Name - 2011

Village Name	Village Panchayat Name	Intermediate Panchayat Name
Achato	Rarhiya	Mohanpur
Adhanua	Ghongha	Mohanpur
Agai	Chakarman	Mohanpur
Agiya	Naya Chitkal	Mohanpur
Alakhjora	Andhri Gadar	Deoghar
Alkoin	Raghunathpur	Mohanpur
Amarpur	Kokariwank	Deoghar
Amasar	Rajpura	Devipur
Ambatanr	Satarkharpas	Deoghar
Amgachhi	Malhara	Mohanpur
Amgachhi	Raghunathpur	Mohanpur
Amgaria	Sarasani	Mohanpur
Amlawa	Karban	Mohanpur
Amruwa	Naya Chitkal	Mohanpur
Andrigadar	Andhrigadar	Deoghar
Arazi Amgachhi	Raghunathpur	Mohanpur
Arazi Dumabad	Chakarman	Mohanpur
Arazi Padumbana	Baghmari Kita Kharwa	Mohanpur
Arazi Rhawi	Chakarma	Mohanpur
Arazi Silwe	Ghutiya Bara Asna	Mohanpur
Arazi Telbhanga	Ghutiya Bara Asna	Mohanpur
Arenja	Baghmari	Devipur
Arjuna	Jhalar	Mohanpur
Asahna	Dhobna	Devipur
Asanpur	Mednidih	Mohanpur
Ashna	Goripur	Deoghar
Asta	Goalbadiya	Deoghar
Athmuria	Sarasani	Mohanpur
Aurabari	Katban	Mohanpur

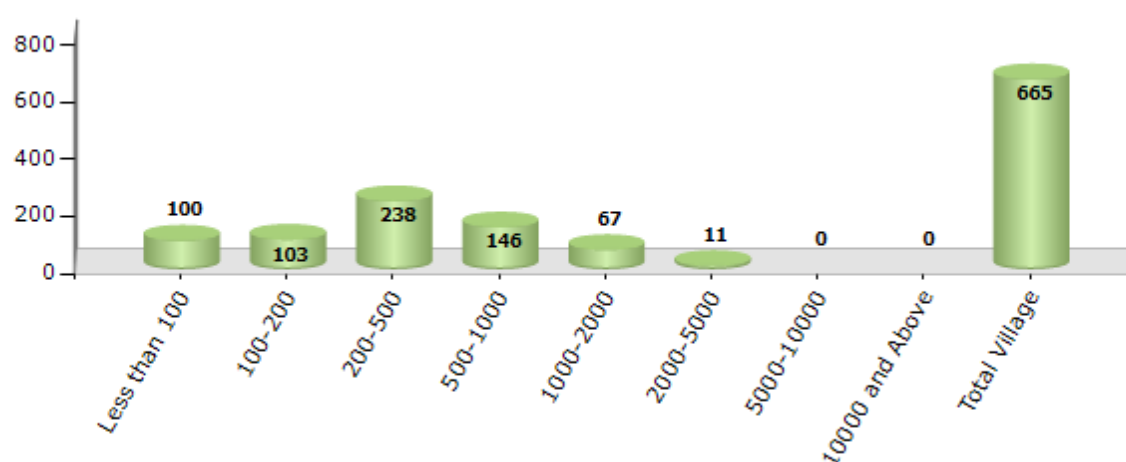
Contd....

## Demographics

### Number of Villages by Population Size - 2011

Less than 100	100-200	200-500	500-1000	1000-2000	2000-5000	5000-10000	10000 and Above	Total Village
100	103	238	146	67	11	0	0	665

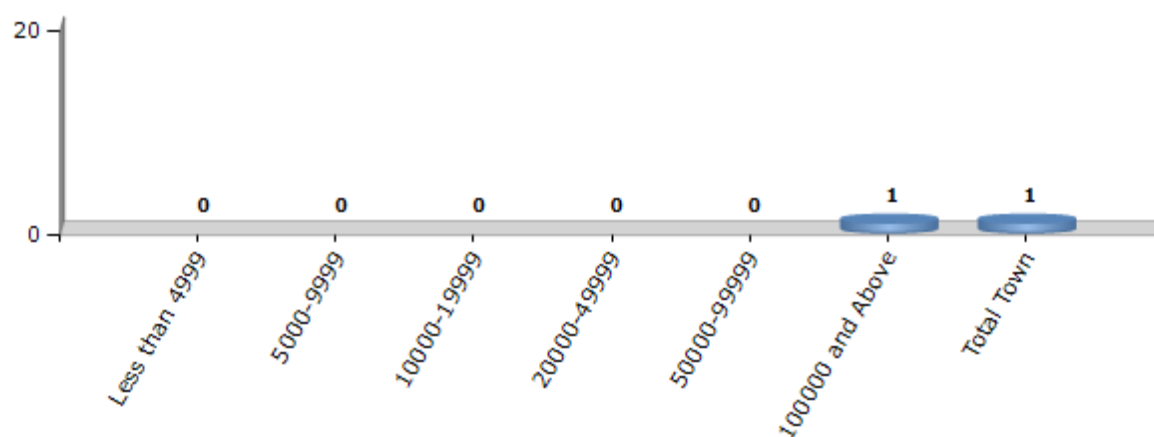
Number of Villages by Population Size - 2011



### Number of Towns by Population Size - 2011

Less than 4999	5000-9999	10000-19999	20000-49999	50000-99999	100000 and Above	Total Town
0	0	0	0	0	1	1

Number of Towns by Population Size - 2011

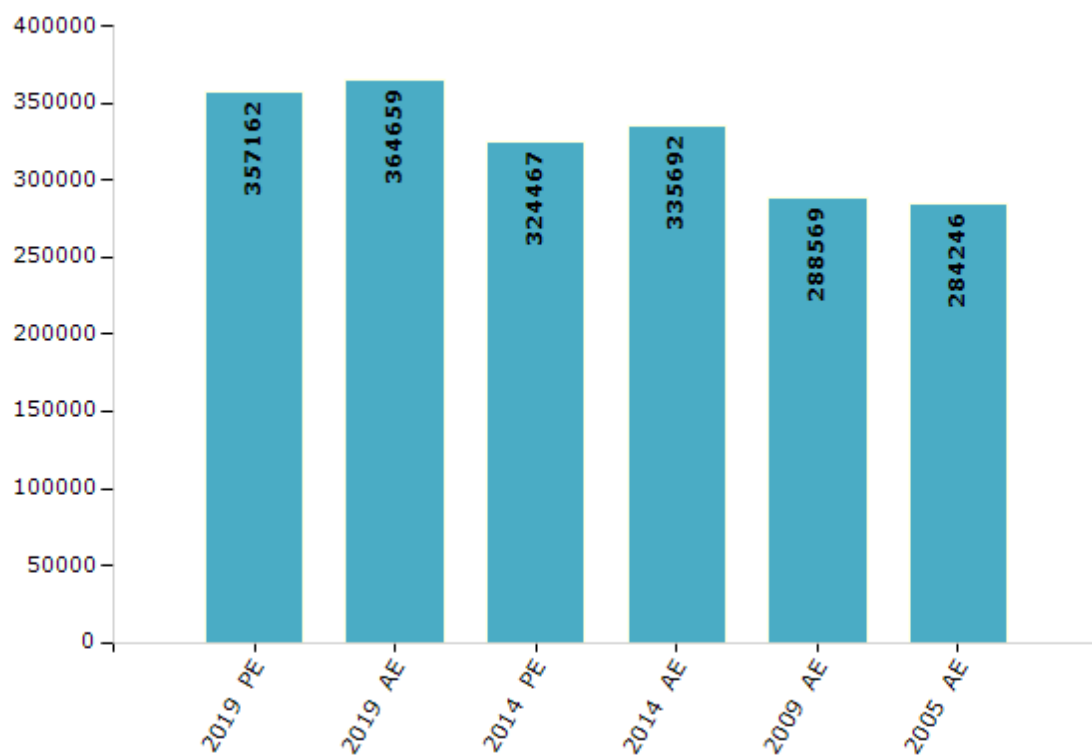


## Electoral Features

### Electors by Male & Female

Year	Male	Female	Others	Total	Year	Male	Female	Others	Total
2019 PE	190287	166875	0	357162	2009 PE	-	-	-	-
2019 AE	193783	170876	0	364659	2009 AE	157100	131469	-	288569
2014 PE	173031	151436	0	324467	2005 AE	154855	129391	-	284246
2014 AE	178725	156967	0	335692	2004 PE	-	-	-	-

Number of Electors



**Note :** AE : Assembly Election, PE : Assembly Segment of Parliamentary Election

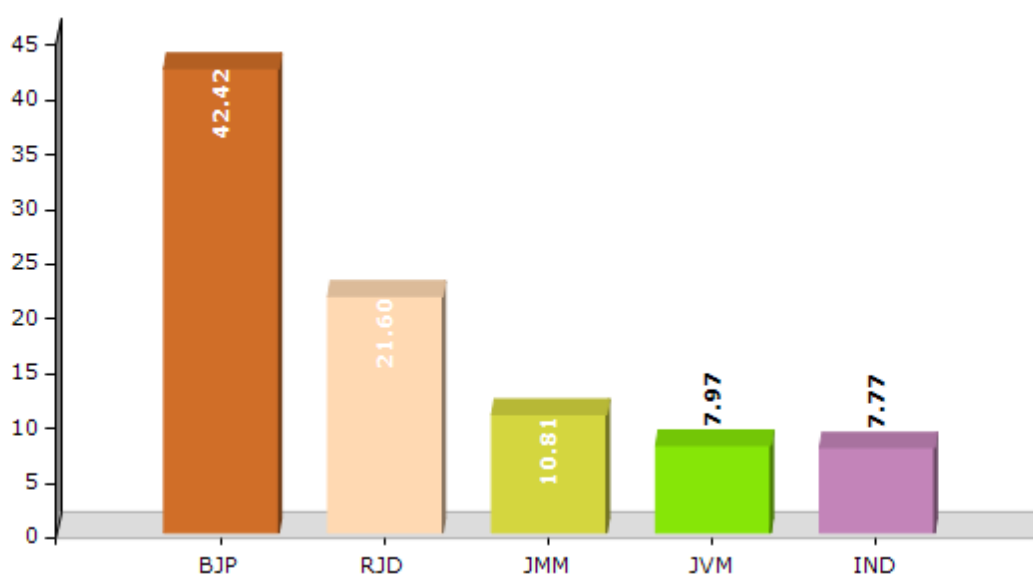


## Historical Summary Election Results

### Summary Result of Assembly Election - 2014

Candidate Name	Party	Votes	Votes %
Narayan Das	BJP	92022	42.42
Suresh Paswan	RJD	46870	21.6
Nirmala Bharti	JMM	23459	10.81
Santosh Paswan	JVM	17289	7.97
Bajarangi Mahatha	IND	16859	7.77
Mohan Kumar	IND	2762	1.27
Manoj Prasad Turi	BMUP	2370	1.09
Brij Bhushan Ram	SAP	2182	1.01
Rajesh Kumar Das	BSP	2065	0.95
Nakul Singh	CPI(ML)(L)	1841	0.85
Devendra Paswan	IND	1831	0.84
Jay Prakash Das	PMS	1643	0.76
	NOTA	5761	2.66

Votes Percentage of Top Parties - 2014



## Polling Station Level Election Results

### Number and Name of Polling Stations (PS) (2019 AE)

Number of Polling Stations	Name of Polling Stations	Number of Polling Stations	Name of Polling Stations
1	M.S. Building, Banka	22	U.P.S. Building, Siyatand
2	U.P.S. Building, Ghatiyari	23	Panchayat Bhawan, Devpur
3	U.M.S. Building, Ranga	24	U.M.S. Building, Sankri
4	U.M.S. Building, Darbaiya	25	P.S. Building, Gidhni, (Purwi Part)
5	U.M.S Building, Khoripanan	26	P.S. Building, Gidhni, (North Part)
6	U.P.S. Building, Bhalsumiya	27	Middle School Building, Kothiya
7	P.S. Building, Ganjora	28	U. High School Building, Kothia
8	Middle School Building, Orpa	29	P.S. Building, Gidhni, Paschimi Part
9	Primary School Building, Bandha Kendua	30	M.S. Building, Tabhaghat
10	Primary School Building, Bada Dhobana	31	M.S. Building, Tabhaghat (West Part)
11	U.P.S. Building, Kenmankathi	32	U.M.S. Building, Khadhara
12	Primary School Building, Badia	33	U.M.S. Building Sagdaha
13	U.M.S. Building, Vishanpur	34	Primary School Building, Ghaghi
14	P.S. Building, Kusmaha	35	Anganbadi Kendra Nawadih
15	M S Building, Sarsa	36	Middle School Building, Manikpur
16	Primary School Building, Dardmara	37	Dugdh Sangrah Kendra Building, Sarasani
17	U.M.S. Building, Charki Pahadi	38	U.M.S. Building, Gangti
18	U.P.S. Building, Gidhapathar Cum Chota Dhobana	39	U M S Building, Sikdardih
19	U.M.S. Building, Gadijamuwa (Purwi)	40	P.S. Building, Bhoktadih
20	U.M.S. Building, Gadijamuwa (Paschimi)	41	U.M.S. Building, Badladih
21	P.S. Building, Pandanbehra	42	U Middle School Building, Kokribank

Contd....

## Polling Station Level Election Results

### Polling Station-wise Votes Secured by Overall Top Five Parties in Deoghar Assembly in Assembly Election (AE) under Godda Parliamentary Constituency in Jharkhand (2019)

Number of Polling Station	Winner - Narayan Das (BJP)	Runner-up - Suresh Paswan (RJD)	3rd - Nirmala Bharti (JVM)	4th - Bajrangi Mahtha (LJP)	5th - Santosh Paswan (AJSUP)	NOTA	Other	Total Votes Secured
36	280	412	68	4	17	17	45	843
37	185	122	43	4	14	3	30	401
38	37	768	19	8	13	15	72	932
39	209	411	46	8	19	27	78	798
40	13	375	4	6	5	8	26	437
41	52	289	16	4	5	9	34	409
42	112	506	30	6	20	29	91	794
43	371	115	13	8	21	35	66	629
44	152	163	6	5	3	8	32	369
45	20	411	4	5	22	10	51	523
46	107	382	14	11	47	19	76	656
47	102	344	8	8	50	20	46	578
48	39	275	2	4	21	8	27	376
49	156	433	12	8	9	24	90	732
50	33	300	13	2	102	6	43	499
51	18	220	10	3	70	8	23	352
52	10	257	8	3	58	8	29	373
53	82	617	18	5	38	28	107	895
54	14	388	1	4	19	15	34	475
55	34	343	12	11	60	17	41	518
56	71	268	5	9	27	11	43	434
57	130	140	7	1	9	6	15	308
58	39	395	11	0	111	4	32	592
59	64	298	19	1	24	5	27	438
60	22	337	4	6	10	11	51	441
61	141	158	1	1	4	4	21	330
62	117	162	5	5	15	5	30	339
63	59	500	5	5	15	16	55	655
64	45	114	2	1	1	6	9	178
65	206	227	33	2	8	6	40	522
66	102	387	7	8	13	19	47	583
67	313	391	9	8	16	22	53	812
68	186	317	11	7	22	11	41	595
69	55	223	4	1	8	8	18	317
70	93	469	11	10	8	17	76	684

Contd....

## Polling Station Level Election Results

**Winner, Runner-up and 3rd Party Position & Winning Margin According to Polling Stations in Deoghar Assembly in Assembly Election (AE) under Godda Parliamentary Constituency in Jharkhand (2019)**

Polling Station Number	Winner Party	Winner Votes (%)	Runner-up Party	Runner-up Votes (%)	Winning Margin Votes (%)	Third Party	Third Party Votes (%)	Other Votes (%)
71	BJP	286 (55)	RJD	155 (29.81)	131 (25.19)	AJSUP	33 (6.35)	46 (8.85)
72	RJD	390 (57.27)	BJP	159 (23.35)	231 (33.92)	LJP	38 (5.58)	94 (13.8)
73	BJP	270 (47.7)	RJD	211 (37.28)	59 (10.42)	AJSUP	21 (3.71)	64 (11.31)
74	RJD	289 (62.15)	BJP	128 (27.53)	161 (34.62)	JVM	10 (2.15)	38 (8.17)
75	RJD	256 (46.21)	BJP	204 (36.82)	52 (9.39)	AJSUP	17 (3.07)	77 (13.9)
76	RJD	128 (41.56)	BJP	91 (29.55)	37 (12.01)	JVM	49 (15.91)	40 (12.99)
77	RJD	276 (62.02)	BJP	114 (25.62)	162 (36.4)	BMUP	9 (2.02)	46 (10.34)
78	RJD	139 (70.92)	BJP	33 (16.84)	106 (54.08)	IND (GLD)	9 (4.59)	15 (7.65)
79	BJP	268 (53.39)	RJD	158 (31.47)	110 (21.92)	IND (GLD)	21 (4.18)	55 (10.96)
80	BJP	453 (58.6)	RJD	137 (17.72)	316 (40.88)	JVM	76 (9.83)	107 (13.84)
81	BJP	359 (50)	RJD	258 (35.93)	101 (14.07)	JVM	24 (3.34)	77 (10.72)
82	RJD	392 (55.92)	BJP	167 (23.82)	225 (32.1)	JVM	30 (4.28)	112 (15.98)
83	RJD	252 (47.01)	BJP	171 (31.9)	81 (15.11)	JVM	20 (3.73)	93 (17.35)
84	BJP	239 (52.3)	RJD	150 (32.82)	89 (19.48)	JVM	25 (5.47)	43 (9.41)
85	RJD	197 (46.35)	BJP	165 (38.82)	32 (7.53)	IND (GLD)	12 (2.82)	51 (12)
86	RJD	535 (54.98)	BJP	238 (24.46)	297 (30.52)	IND (GLD)	32 (3.29)	168 (17.27)
87	RJD	300 (68.81)	BJP	67 (15.37)	233 (53.44)	LJP	12 (2.75)	57 (13.07)
88	BJP	208 (51.74)	RJD	128 (31.84)	80 (19.9)	JVM	12 (2.99)	54 (13.43)
89	RJD	277 (42.81)	BJP	253 (39.1)	24 (3.71)	LJP	15 (2.32)	102 (15.77)
90	RJD	210 (41.5)	BJP	172 (33.99)	38 (7.51)	LJP	38 (7.51)	86 (17)
91	BJP	302 (61.26)	RJD	145 (29.41)	157 (31.85)	JVM	8 (1.62)	38 (7.71)
92	BJP	352 (59.26)	RJD	121 (20.37)	231 (38.89)	IND (GLD)	26 (4.38)	95 (15.99)
93	BJP	300 (62.11)	RJD	118 (24.43)	182 (37.68)	JVM	24 (4.97)	41 (8.49)
94	RJD	339 (77.05)	BJP	50 (11.36)	289 (65.69)	AJSUP	8 (1.82)	43 (9.77)
95	RJD	190 (54.13)	BJP	115 (32.76)	75 (21.37)	IND (GLD)	5 (1.42)	41 (11.68)
96	RJD	514 (78.23)	BJP	50 (7.61)	464 (70.62)	AJSUP	17 (2.59)	76 (11.57)
97	RJD	451 (64.34)	BJP	85 (12.13)	366 (52.21)	AJSUP	36 (5.14)	129 (18.4)
98	RJD	278 (77.01)	BJP	16 (4.43)	262 (72.58)	JVM	12 (3.32)	55 (15.24)
99	RJD	316 (86.1)	BMUP	11 (3)	305 (83.1)	BSP	9 (2.45)	31 (8.45)
100	RJD	346 (65.9)	BJP	92 (17.52)	254 (48.38)	AJSUP	13 (2.48)	74 (14.1)
101	RJD	340 (72.96)	BJP	64 (13.73)	276 (59.23)	BMUP	10 (2.15)	52 (11.16)
102	RJD	297 (86.34)	BMUP	11 (3.2)	286 (83.14)	JVM	6 (1.74)	30 (8.72)
103	RJD	279 (60)	BJP	159 (34.19)	120 (25.81)	AJSUP	6 (1.29)	21 (4.52)
104	RJD	325 (62.14)	AJSUP	72 (13.77)	253 (48.37)	BJP	67 (12.81)	59 (11.28)
105	RJD	201 (54.03)	BJP	117 (31.45)	84 (22.58)	JVM	9 (2.42)	45 (12.1)

Contd....

## Socio-Economic Amenities - Rural

### Access to Education Facilities

Particulars	Number of Villages (% of Population)				
	Available	Not Available	If Not Available (Distance of Nearest Facility)		
			A	B	C
Govt. Primary School	416 (81)	249 (19)	233 (18)	9 (0)	0 (0)
Private Primary School	21 (4)	644 (96)	0 (0)	0 (0)	0 (0)
Govt. Middle School	159 (42)	506 (58)	386 (44)	93 (10)	15 (2)
Private Middle School	5 (1)	660 (99)	4 (1)	0 (0)	0 (0)
Govt. Secondary School	6 (1)	659 (99)	259 (38)	287 (45)	104 (14)
Private Secondary School	1 (0)	664 (100)	1 (0)	0 (0)	0 (0)
Govt. Senior Secondary School	7 (1)	658 (99)	70 (8)	236 (36)	344 (53)
Private Senior Secondary School	0 (0)	665 (100)	0 (0)	0 (0)	0 (0)
Govt. Arts and Science Degree College	0 (0)	665 (100)	31 (3)	183 (29)	440 (67)
Private Arts and Science Degree College	0 (0)	665 (100)	0 (0)	0 (0)	3 (0)
Govt. Engineering College	0 (0)	665 (100)	0 (0)	0 (0)	0 (0)
Private Engineering College	0 (0)	665 (100)	20 (2)	196 (31)	441 (65)
Govt. Medicine College	0 (0)	665 (100)	0 (0)	0 (0)	396 (63)
Private Medicine College	0 (0)	665 (100)	3 (0)	56 (7)	201 (28)
Govt. Management Institute	0 (0)	665 (100)	0 (0)	0 (0)	0 (0)
Private Management Institute	0 (0)	665 (100)	20 (2)	196 (31)	441 (65)
Govt. Polytechnic	0 (0)	665 (100)	9 (1)	22 (3)	626 (96)
Private Polytechnic	0 (0)	665 (100)	0 (0)	0 (0)	0 (0)
Govt. Vocational Training School/ITI	0 (0)	665 (100)	17 (1)	99 (12)	506 (79)
Private Vocational Training School/ITI	0 (0)	665 (100)	0 (0)	2 (0)	33 (6)
Govt. Non Formal Training Centre	5 (1)	660 (99)	23 (2)	166 (25)	446 (68)
Private Non Formal Training Centre	0 (0)	665 (100)	0 (0)	8 (1)	8 (1)
Govt. School For Disabled	3 (1)	662 (99)	34 (4)	187 (29)	412 (62)
Private School For Disabled	1 (0)	664 (100)	0 (0)	9 (1)	10 (1)
Government Others	3 (1)	662 (99)	53 (7)	236 (40)	364 (51)
Private Others	0 (0)	665 (100)	0 (0)	0 (0)	0 (0)

Note : Distance A : Less than 5 km; B : Between 5-10 km; C : 10+ km.; Source : Data Analysis is based on 2011 Census.

## DISCLAIMER

The Terms of Use and Disclaimer of Datanet India Private Limited (hereinafter referred to as "Datanet") for use of this analysis report of **Deoghar Assembly Constituency (Deoghar Vidhan Sabha)** :-

1. **Assembly Factbook™** is a Registered Trade Mark owned by Datanet.
2. All the maps are sketched and graphical representation only and have not been drawn to the scale and also not to represent the actual geographical area or boundary of the unit.
3. The data for the aforesaid analysis is based on authentic sources and has been culled from the various publications of Census, CSO and NSSO for district and block level data, various central and state government departments, Central & State Elections Commissions and the concerned Returning Officers' releases, Electoral Rolls, Election results and allied publications, internal assessment, surveys, estimates and analysis. Therefore, certain adjustment of data at micro level may have been done to arrive closer to the macro data.
4. Data have been provided on an "As Is" and "As AVAILABLE" basis
5. The colours shown in the maps or diagram and charts of a particular party, alliance or AC are indicative and do not represent them.
6. This publication which includes maps, sheets, graphs and data would be the property under copyright of Datanet only. The user may use these for its internal study, analysis and research purposes. It's public display, re-selling or any commercial uses by the user are not allowed.
7. Datanet has taken due care and caution in compilation and processing of data and allied information, but does not guarantee the accuracy, adequacy or completeness of any information/analysis and will be not responsible for any errors or omissions or for the results obtained from the use of such information/analysis.
8. All the contents for the publication have been culled from various authentic sources and Datanet reasonably believes such sources to be reliable, but does not make any representations, express or implied as to the accuracy or fitness of use of such information. The information or contents of the information/analysis do not constitute advice and should not be relied upon in making (or refraining from making) any decision. Any reliance placed upon the information provided by Datanet is the sole responsibility and strictly at the user's risk.
9. In no event will Datanet be liable for any damages (including, without limitation, damages for loss of business projects, or loss of profits) arising in contract, tort or otherwise from the use of or inability to use any of its contents, or from any action taken (or refrained from being taken) as a result of using the analysis or any of its contents. Datanet its directors, owners, editors, officials, employees, distributor and agents or any associate will not be liable for any errors in the information contained or any consequences arising from the use of the contents of the provided information/analysis.
10. If any provision of these terms and conditions is held invalid or illegal or unenforceable for any reason by any court of competent jurisdiction, such provision shall be severed and the remainder of provisions of the terms and conditions shall continue in full force and effect as if the Term of Use had been executed with the invalid, illegal or unenforceable provision eliminated.
11. If there are any discrepancies in the information provided, please bring it to attention of Datanet for suitable rectification measures.



**Buy Online This Complete Book At  
Datanet India eBooks Store**

[www.indiastatpublications.com](http://www.indiastatpublications.com)

or go directly at

[http://www.indiastatpublications.com/  
Assembly\\_factbook/Jharkhand/Godda/Deoghar](http://www.indiastatpublications.com/Assembly_factbook/Jharkhand/Godda/Deoghar)



 **indiastat**elections

ISBN : 978-93-5301-965-5

