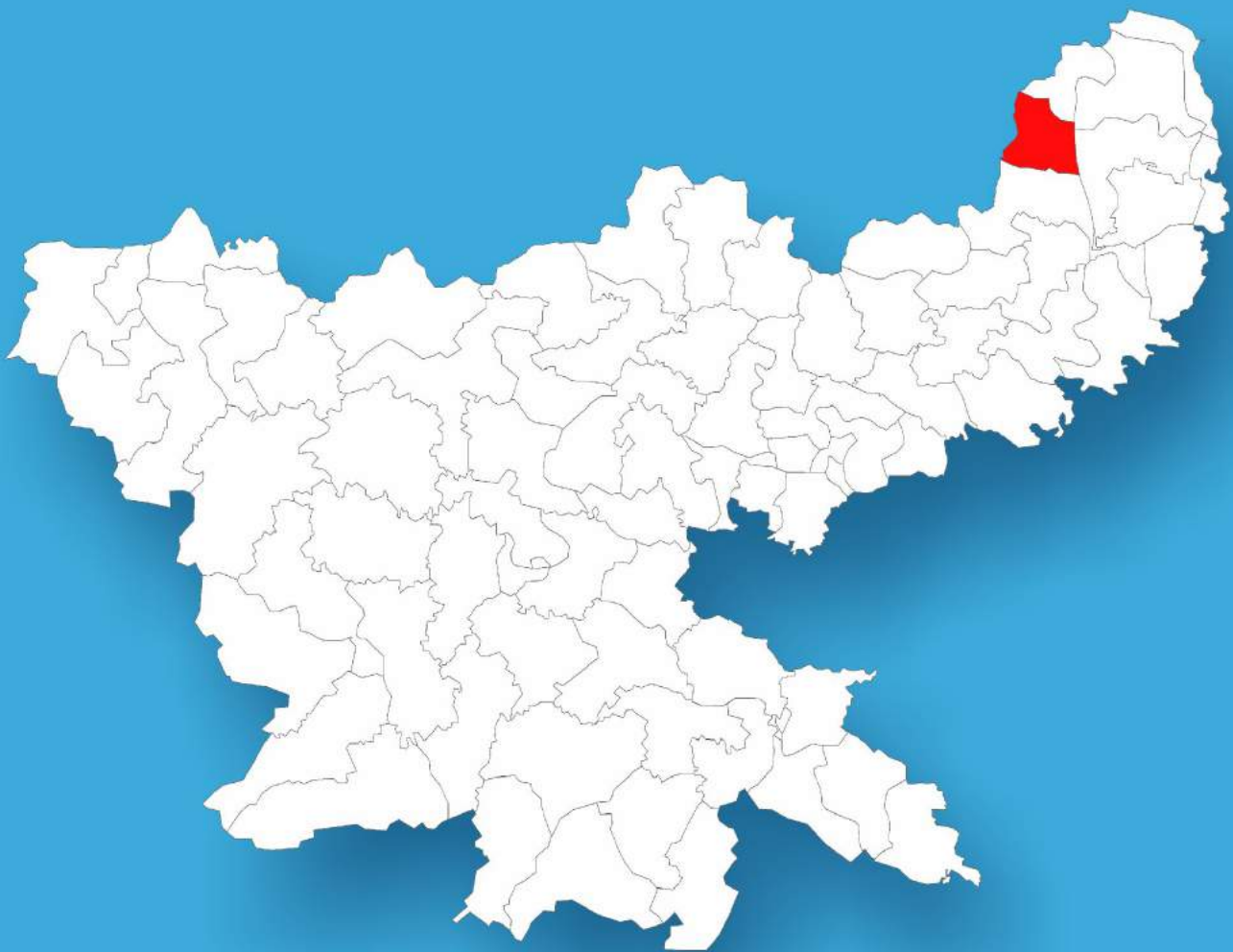




Jharkhand

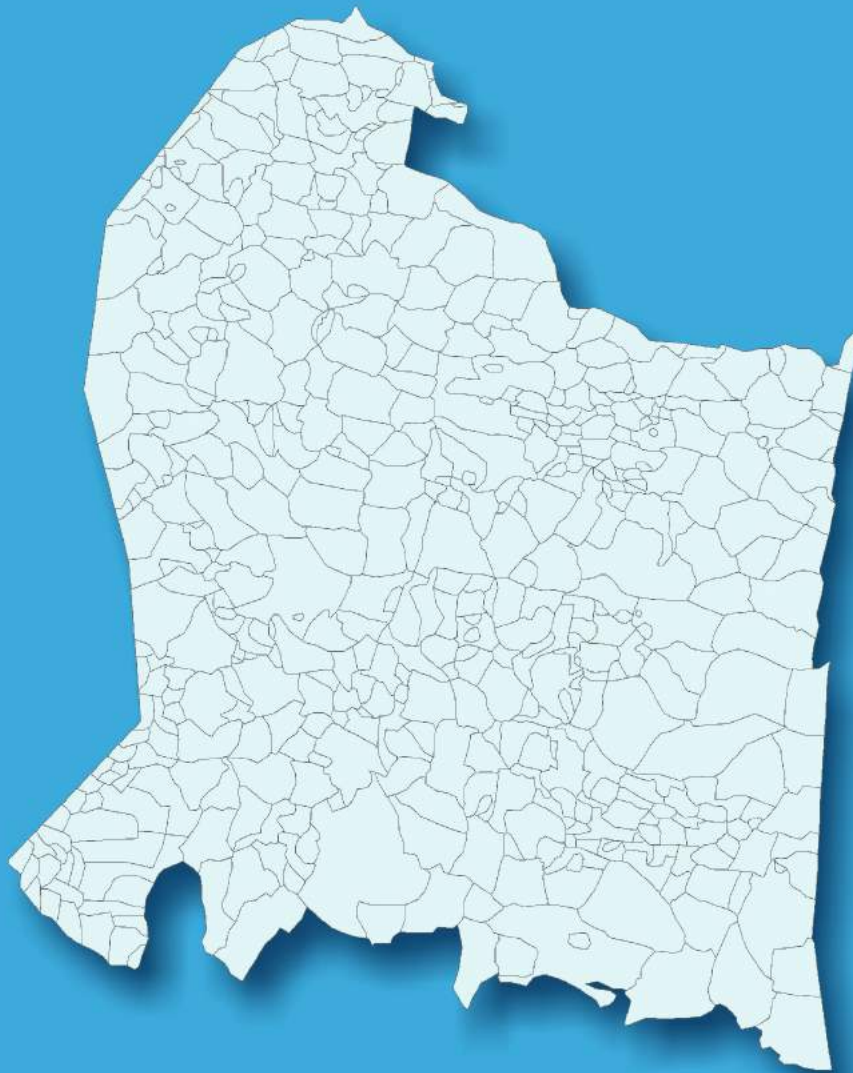
Assembly Factbook™

Godda Assembly Constituency



Key Electoral Data of Godda
Assembly Constituency (Vidhan Sabha)

Jharkhand
Assembly FactbookTM
Godda Assembly Constituency



Godda Vidhan Sabha

Editor & Director

Dr. R.K. Thukral

Research Editor

Dr. Shafeeq Rahman

Compiled, Researched and Published by Datanet India Pvt. Ltd.

D-100, 1st Floor,

Okhla Industrial Area, Phase-I,
New Delhi- 110020.

Ph.: 91-11- 43580781-84

Email : support@indiastatpublications.com

Website : www.indiastatelections.com

Online Book Store :

www.indiastatpublications.com

Report No. : AFB/JH-17-0125

ISBN : 978-93-5301-975-4

First Edition : January, 2018

Eighth Updated Edition : January, 2025

Price : Rs. 11500/-

US\$ 310

© Datanet India Pvt. Ltd.

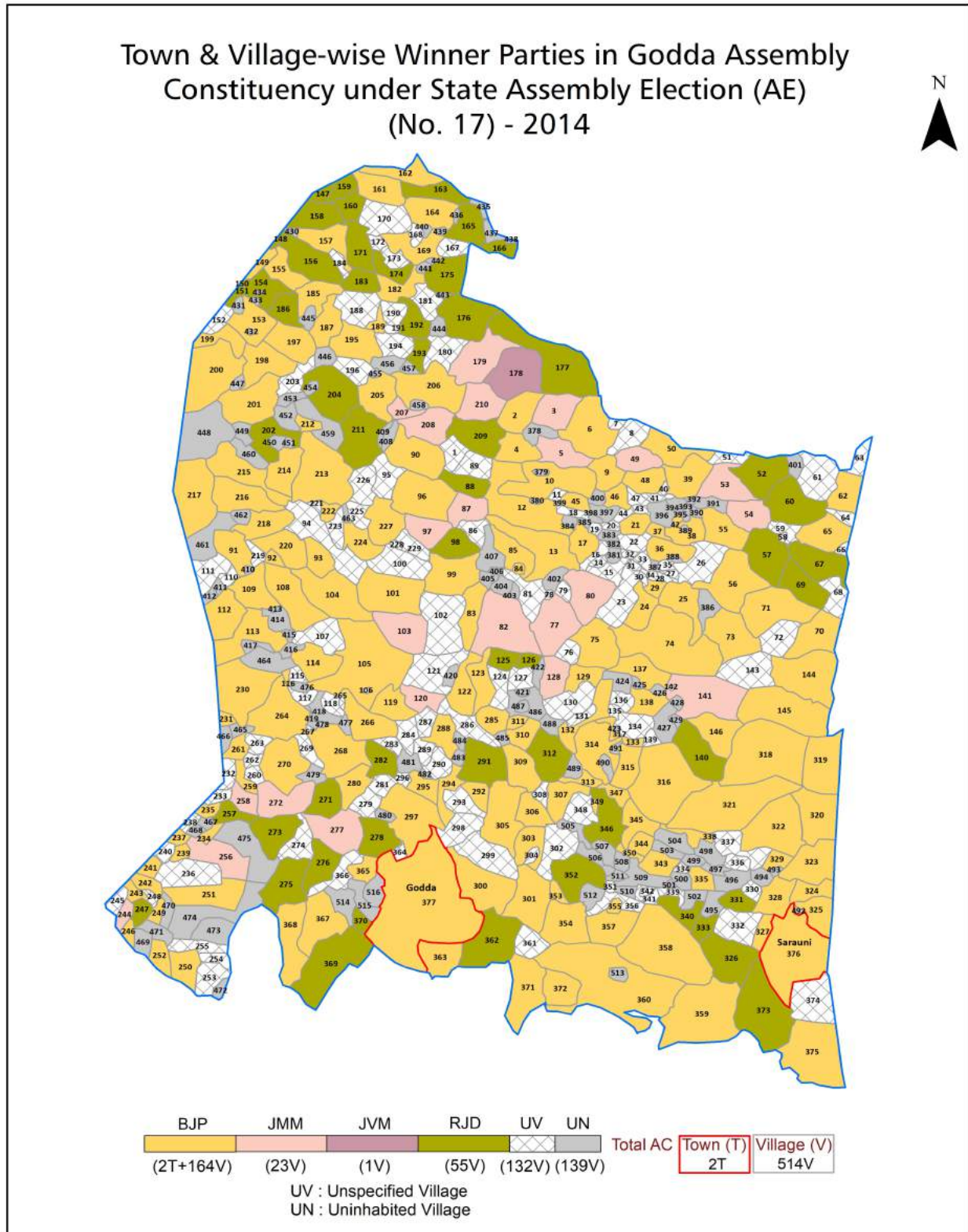
All rights reserved. No part of this book may be reproduced, stored in a retrieval system or transmitted in any form or by any means, mechanical photocopying, photographing, scanning, recording or otherwise without the prior written permission of the publisher. Please refer to Disclaimer at page no. 296 for the use of this publication.

Printed in India

Contents

No.	Particulars	Page No.
	Introduction	
1	Assembly Constituency - (Vidhan sabha) at a Glance Features of Assembly as per Delimitation Commission of India (2008)	1-2
	Location and Political Maps	
2	Location Map Boundaries of Assembly Constituency - (Vidhan sabha) in District Boundaries of Assembly Constituency under Parliamentary Constituency - (Lok sabha) Town & Village-wise Winner Parties- 2024-PE, 2024-AE, 2019-PE, 2019-AE, 2014-PE, 2014-AE, 2009-PE and 2009-AE	3-11
	Administrative Setup (2011)	
3	District Sub-district Towns Villages Inhabited Villages Uninhabited Villages Village Panchayat Intermediate Panchayat	12-31
	Demographics (2011)	
4	Population Households Rural/Urban Population Towns and Villages by Population Size Sex Ratio (Total & 0-6 Years) Religious Population Social Population Literacy Rate	32-33
	Electoral Features	
5	Important Dates of Last Elections Held Electors by Gender Service Electors Voters Voters Turnout Polling Stations & Average Number of Electors per Polling Station Electors by Age Group Present Elected Representatives	34-39
	Historical Summary Election Results	
6	Vote Share of Major Parties Winning Margin (Number & Percentage) Polarity of Parties Summary Result of Assembly Segment of Parliamentary Elections 2024, 2019, 2014, 2009 and 2004 Summary Result of Assembly Elections 2024, 2019, 2014, 2009 and 2005	40-53
	Polling Station Level Election Results	
7	Name and Number of Polling Station 2024-PE, 2024-AE, 2019-PE, 2019-AE, 2014-PE, 2014-AE, 2009-PE and 2009-AE Polling Station-wise Electors, Voters & Voters Turnout 2024-PE, 2024-AE, 2019-PE, 2019-AE, 2014-PE, 2014-AE, 2009-PE and 2009-AE Polling Station wise Elections Results 2024-PE, 2024-AE, 2019-PE, 2019-AE, 2014-PE, 2014-AE, 2009-PE and 2009-AE	54-273
	Share of Assembly Constituency	
8	Share of Assembly Constituency - (Vidhan sabha) in State, District and Parliamentary Constituency - (Lok sabha)	274
	Socio-Economic Amenities (2011)	
9	Access to Administrative Units Agricultural, Manufacturing and Industrial Commodities Demographic Indicators Education Health & Manpower Drinking Water Supply Sanitation Entertainment and Recreations Infrastructure Power Food Allocation Distribution and Marketing of Agriculture Commodities Infrastructure Transport and Road Infrastructure Communication Banking and Financial Services Land Use Irrigation Source	276-290
10	Abbreviation & Sources	292-294
11	Disclaimer	296

Location & Political Map



Administrative Setup

List of Village Panchayat & Intermediate Panchayat (Block) Name - 2011

Village Name	Village Panchayat Name	Intermediate Panchayat Name
Aichamor	-	Bashant Rai*
Amad Khani	Korkaghat	Pathargama
Amarpur	Baldeha	Bashant Rai*
Amarpur Ghal	Hilawa	Bashant Rai*
Ambabathan	Latauna	Pathargama
Ambasongram	Sonar Chak	Pathargama
Amdiha	Amdiha	Pathargama
Amdiha	Machhiya Samarda	Godda
Amlo	Amlo	Godda
Arazi Kaithiya	Kaithiya	Bashant Rai*
Awratanr	Mal Nistara	Pathargama
Babupur	Sonar Chak	Pathargama
Babupur	Sonar Chak	Pathargama
Babupur	Sonar Chak	Pathargama
Badalpur	Boha	Pathargama
Bade	Dhapra	Bashant Rai*
Baghakol	Baghakol	Bashant Rai*
Baijnathpur	Kahrnai	Godda
Bajpai	Jamni Kola	Bashant Rai*
Baliya	Saidapur	Godda
Baliya Kita	-	Pathargama
Bandelwar	Ranipur	Pathargama
Baniyadih	-	Bashant Rai*
Banshipur	Jamni Kola	Bashant Rai*
Bansipur	Saidapur	Godda
Bara	Gorsanda	Godda
Bara Bandh	Bara Bandh	Pathargama
Bara Kaliyani	Bara Kaliyani	Godda
Barahara	Rupiyama	Godda

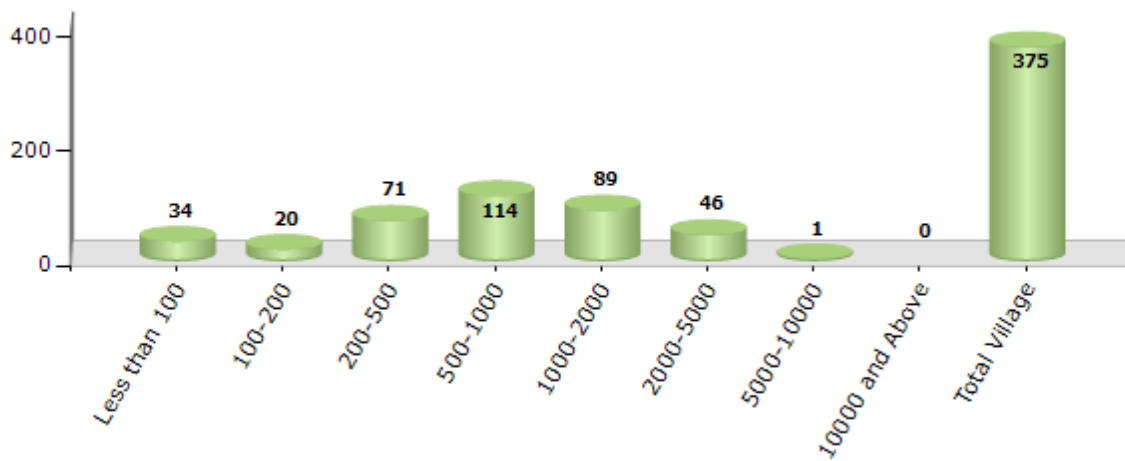
Contd....

Demographics

Number of Villages by Population Size - 2011

Less than 100	100-200	200-500	500-1000	1000-2000	2000-5000	5000-10000	10000 and Above	Total Village
34	20	71	114	89	46	1	0	375

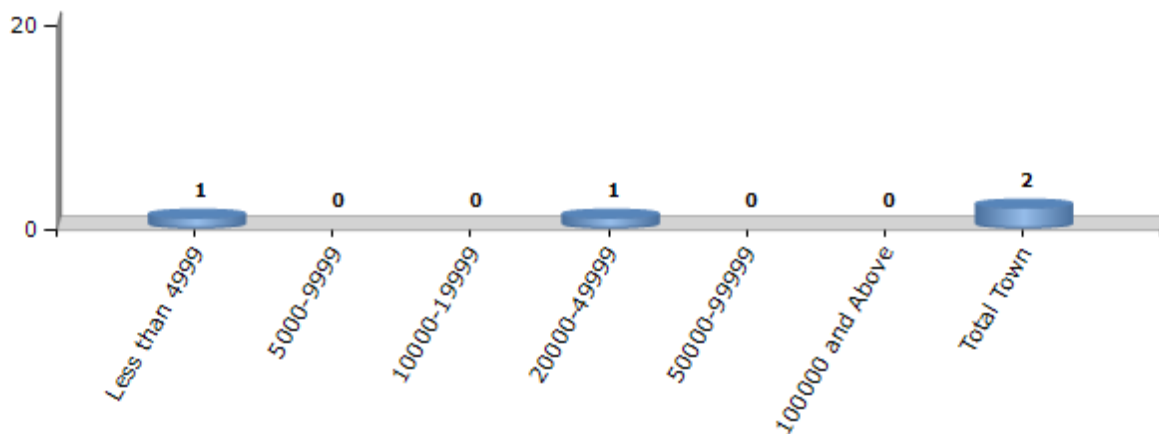
Number of Villages by Population Size - 2011



Number of Towns by Population Size - 2011

Less than 4999	5000-9999	10000-19999	20000-49999	50000-99999	100000 and Above	Total Town
1	0	0	1	0	0	2

Number of Towns by Population Size - 2011

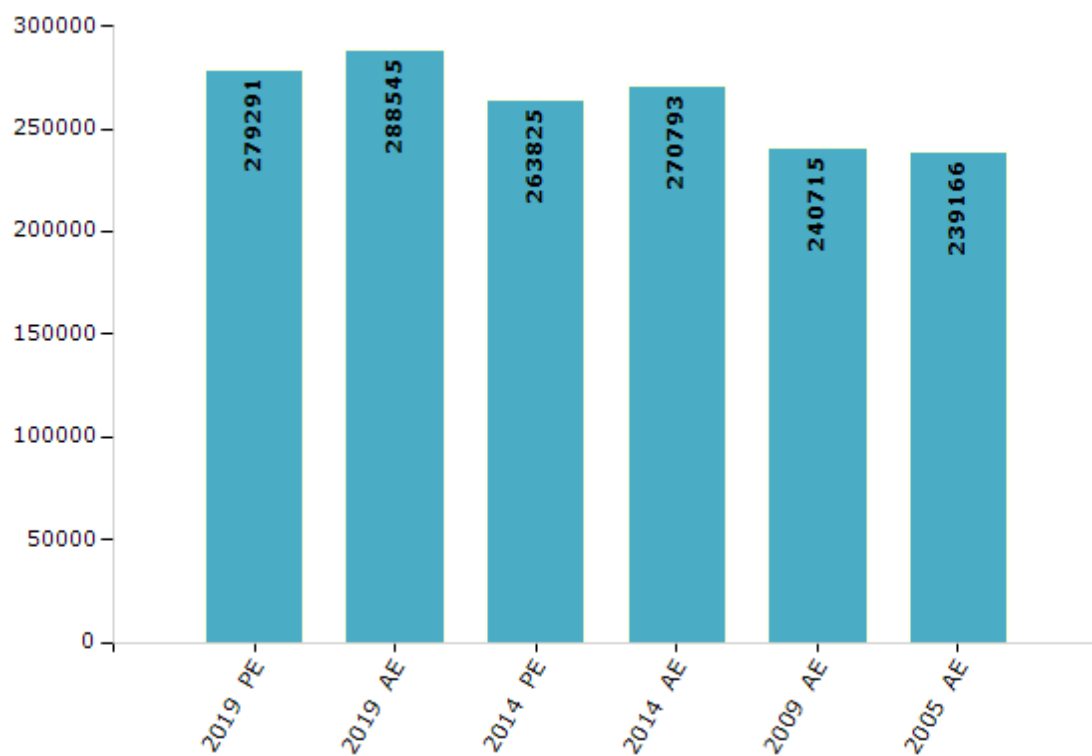


Electoral Features

Electors by Male & Female

Year	Male	Female	Others	Total	Year	Male	Female	Others	Total
2019 PE	147849	131441	1	279291	2009 PE	-	-	-	-
2019 AE	150378	138165	2	288545	2009 AE	127511	113204	-	240715
2014 PE	139751	124073	1	263825	2005 AE	127337	111829	-	239166
2014 AE	143328	127464	1	270793	2004 PE	-	-	-	-

Number of Electors



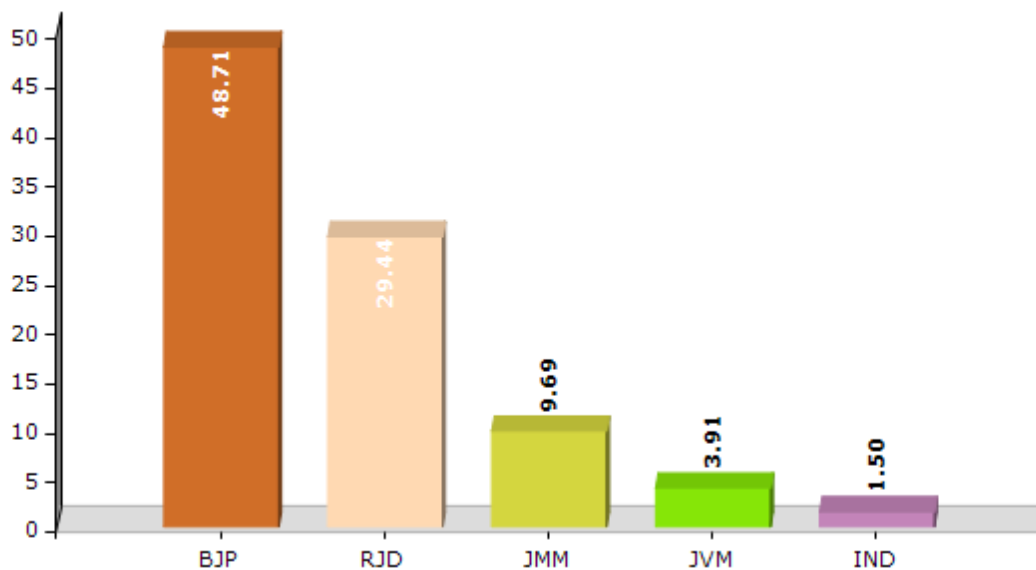
Note : AE : Assembly Election, PE : Assembly Segment of Parliamentary Election

Historical Summary Election Results

Summary Result of Assembly Election - 2014

Candidate Name	Party	Votes	Votes %
Raghu Nandan Mandal	BJP	87158	48.71
Sanjay Prasad Yadav	RJD	52672	29.44
Rajesh Kumar Sah	JMM	17329	9.69
Sanjeev Anand	JVM	6994	3.91
Bindeshwari Prasad Sah	IND	2678	1.5
Hasina Ansari	IND	1660	0.93
Viveka Nand Mishra	BSP	1346	0.75
Arbind Ramdas	IND	1161	0.65
Manoj Kumar	CPI(ML)(L)	1150	0.64
Hem Kant Thakur	IND	1101	0.62
Ramdev Ray	IND	1089	0.61
Niranjan Prasad Yadav	IND	743	0.42
Umesh Mahto	MCO	513	0.29
Kirani Manjhi	BMUP	433	0.24
	NOTA	2889	1.61

Votes Percentage of Top Parties - 2014



Polling Station Level Election Results

Number and Name of Polling Stations (PS) (2019 AE)

Number of Polling Stations	Name of Polling Stations	Number of Polling Stations	Name of Polling Stations
1	Madarsa Koriyana, (North Side)	22	Primary School,Bisnudaschak
2	Madarsa Koriyana, (South Side)	23	Primary School, Amarpur
3	Middle School, Raha (Koriyana)	24	Primary School, Ransi
4	Primary Sschool, Raha, (North Side)	25	Middle School,Chengai
5	Primary Sschool, Raha, (South Side)	26	Primary School, Ghat Laxmipur
6	New Panchayat Bhavan, Raha	27	Primary School Nakta
7	Primary School, Gorgama	28	Upgrade Middle School, Kaithiya (North Side)
8	Upgrade Middle School, Bade	29	Upgrade Middle School, Kaithiya (South Side)
9	Upgrade Middle School, Maheshtikari	30	Upgrade Middle School, Sahpur
10	Primary School, Sohra	31	Primary School, Gopichak
11	Primary School,, Bhatta	32	Primary School, Sanchpur Sankhi,(North Side)
12	Primary School, Dhapra	33	Primary School, Sanchpur Sankhi, (South Side)
13	Primary School, Jhapniya	34	Primary School, Nimuhan, (North Side)
14	Primary School, Kewan, (North Side)	35	Primary School, Nimuhan,, (South Side)
15	Primary School, Kewan, (South Side)	36	Madarsa Khurd Sankhi
16	Primary School, Parbatta	37	Primary School, Mokalchak
17	Upgrade Middle School, Rupani	38	Primary School Bisambharchak Laitha,(North Side)
18	Primary School, Kasimalitikari (Aenchamor)	39	Primary School Bisambharchak Laitha, (North Side)
19	Upgrade Middle School, Parsiya	40	Upgrade Middle School, Baghakol, (Nouth Side) Kanya
20	Primary School,Baniyadih	41	Upgrade Middle School, Baghakol, (South Side) Kanya
21	Upgrade Middle School, Beldiha	42	Primary School, Baghakol Kolhada

Contd....

Polling Station Level Election Results

Polling Station-wise Votes Secured by Overall Top Five Parties in Godda Assembly in Assembly Election (AE) under Godda Parliamentary Constituency in Jharkhand (2019)

Number of Polling Station	Winner - Amit Kumar Mandal (BJP)	Runner-up - Sanjay Prasad Yadav (RJD)	3rd - Ravindra Mahto (JD(U))	4th - Phool Kumari (JVM)	5th - Noor Hassan (PECP)	NOTA	Other	Total Votes Secured
36	157	336	8	1	3	6	19	530
37	104	257	16	0	4	5	17	403
38	95	458	13	10	4	4	31	615
39	113	271	7	1	3	5	16	416
40	97	211	7	1	5	4	18	343
41	252	275	13	1	11	5	42	599
42	323	112	7	4	1	5	7	459
43	198	348	14	4	5	3	12	584
44	103	170	5	0	4	1	12	295
45	171	289	10	1	3	13	27	514
46	157	276	11	7	10	7	35	503
47	119	69	3	0	3	1	5	200
48	203	300	3	1	8	10	14	539
49	104	311	19	5	1	9	44	493
50	192	306	17	8	7	7	14	551
51	188	90	2	1	1	5	15	302
52	160	164	12	3	2	6	19	366
53	305	91	6	2	5	8	63	480
54	196	257	10	2	10	4	29	508
55	117	217	7	0	9	4	14	368
56	21	241	9	0	5	0	14	290
57	54	450	8	5	6	1	10	534
58	85	249	2	0	4	7	15	362
59	89	243	7	4	3	8	14	368
60	132	123	7	3	2	6	9	282
61	149	175	4	1	2	5	12	348
62	300	180	6	2	6	15	18	527
63	29	223	7	1	5	1	11	277
64	74	303	16	1	6	5	11	416
65	8	400	18	9	5	7	16	463
66	78	475	14	4	10	10	20	611
67	119	471	8	7	6	0	15	626
68	39	314	2	1	2	1	22	381
69	67	266	20	4	13	10	21	401
70	111	126	13	0	3	5	11	269

Contd....

Polling Station Level Election Results

Winner, Runner-up and 3rd Party Position & Winning Margin According to Polling Stations in Godda Assembly in Assembly Election (AE) under Godda Parliamentary Constituency in Jharkhand (2019)

Polling Station Number	Winner Party	Winner Votes (%)	Runner-up Party	Runner-up Votes (%)	Winning Margin Votes (%)	Third Party	Third Party Votes (%)	Other Votes (%)
71	RJD	329 (74.43)	BJP	76 (17.19)	253 (57.24)	JD(U)	8 (1.81)	29 (6.56)
72	RJD	343 (56.79)	BJP	179 (29.64)	164 (27.15)	JD(U)	16 (2.65)	66 (10.93)
73	BJP	331 (61.99)	RJD	174 (32.58)	157 (29.41)	PECP	5 (0.94)	24 (4.49)
74	BJP	283 (58.59)	RJD	168 (34.78)	115 (23.81)	JD(U)	9 (1.86)	23 (4.76)
75	BJP	275 (54.89)	RJD	169 (33.73)	106 (21.16)	JD(U)	9 (1.8)	48 (9.58)
76	RJD	296 (56.92)	BJP	186 (35.77)	110 (21.15)	JD(U)	9 (1.73)	29 (5.58)
77	RJD	399 (81.93)	BJP	46 (9.45)	353 (72.48)	JD(U)	6 (1.23)	36 (7.39)
78	RJD	509 (94.09)	BJP	10 (1.85)	499 (92.24)	JD(U)	5 (0.92)	17 (3.14)
79	BJP	266 (79.64)	RJD	58 (17.37)	208 (62.27)	JD(U)	2 (0.6)	8 (2.4)
80	BJP	286 (69.25)	RJD	107 (25.91)	179 (43.34)	JD(U)	5 (1.21)	15 (3.63)
81	RJD	219 (50.34)	BJP	152 (34.94)	67 (15.4)	JD(U)	18 (4.14)	46 (10.57)
82	BJP	191 (46.02)	RJD	189 (45.54)	2 (0.48)	JD(U)	8 (1.93)	27 (6.51)
83	BJP	243 (72.54)	RJD	60 (17.91)	183 (54.63)	NCP	10 (2.99)	22 (6.57)
84	BJP	307 (57.17)	RJD	173 (32.22)	134 (24.95)	JD(U)	12 (2.23)	45 (8.38)
85	BJP	299 (70.35)	RJD	104 (24.47)	195 (45.88)	IND (RS)	5 (1.18)	17 (4)
86	RJD	272 (49.45)	BJP	206 (37.45)	66 (12)	JD(U)	27 (4.91)	45 (8.18)
87	BJP	297 (53.32)	RJD	220 (39.5)	77 (13.82)	JD(U)	20 (3.59)	20 (3.59)
88	RJD	137 (59.05)	BJP	78 (33.62)	59 (25.43)	JD(U)	6 (2.59)	11 (4.74)
89	BJP	286 (65.9)	RJD	126 (29.03)	160 (36.87)	JVM	4 (0.92)	18 (4.15)
90	RJD	205 (67.88)	BJP	58 (19.21)	147 (48.67)	JD(U)	17 (5.63)	22 (7.28)
91	BJP	263 (52.5)	RJD	173 (34.53)	90 (17.97)	JD(U)	16 (3.19)	49 (9.78)
92	BJP	185 (55.22)	RJD	117 (34.93)	68 (20.29)	JD(U)	13 (3.88)	20 (5.97)
93	RJD	273 (58.09)	BJP	117 (24.89)	156 (33.2)	JD(U)	33 (7.02)	47 (10)
94	RJD	133 (47.67)	BJP	116 (41.58)	17 (6.09)	JD(U)	6 (2.15)	24 (8.6)
95	RJD	422 (71.53)	BJP	88 (14.92)	334 (56.61)	JD(U)	28 (4.75)	52 (8.81)
96	RJD	390 (80.08)	BJP	46 (9.45)	344 (70.63)	JD(U)	9 (1.85)	42 (8.62)
97	RJD	319 (56.06)	BJP	183 (32.16)	136 (23.9)	JD(U)	23 (4.04)	44 (7.73)
98	RJD	352 (72.58)	BJP	69 (14.23)	283 (58.35)	JD(U)	14 (2.89)	50 (10.31)
99	BJP	509 (80.03)	RJD	85 (13.36)	424 (66.67)	AJSUP	7 (1.1)	35 (5.5)
100	BJP	492 (93.71)	RJD	22 (4.19)	470 (89.52)	JD(U)	3 (0.57)	8 (1.52)
101	BJP	437 (65.32)	RJD	157 (23.47)	280 (41.85)	AJSUP	11 (1.64)	64 (9.57)
102	BJP	435 (81.92)	RJD	53 (9.98)	382 (71.94)	JD(U)	11 (2.07)	32 (6.03)
103	RJD	257 (73.85)	BJP	57 (16.38)	200 (57.47)	JD(U)	7 (2.01)	27 (7.76)
104	BJP	337 (65.06)	RJD	135 (26.06)	202 (39)	JD(U)	6 (1.16)	40 (7.72)
105	RJD	217 (44.2)	BJP	216 (43.99)	1 (0.21)	JD(U)	11 (2.24)	47 (9.57)

Contd....

Socio-Economic Amenities - Rural

Access to Education Facilities

Particulars	Number of Villages (% of Population)				
	Available	Not Available	If Not Available (Distance of Nearest Facility)		
			A	B	C
Govt. Primary School	246 (64)	129 (36)	27 (7)	12 (3)	8 (2)
Private Primary School	38 (9)	337 (91)	0 (0)	0 (0)	0 (0)
Govt. Middle School	136 (34)	239 (66)	120 (33)	33 (8)	1 (0)
Private Middle School	21 (5)	354 (95)	0 (0)	0 (0)	0 (0)
Govt. Secondary School	24 (5)	351 (95)	129 (34)	120 (32)	14 (4)
Private Secondary School	6 (1)	369 (99)	0 (0)	2 (1)	0 (0)
Govt. Senior Secondary School	4 (0)	371 (100)	74 (22)	129 (31)	82 (21)
Private Senior Secondary School	3 (1)	372 (99)	0 (0)	1 (1)	2 (1)
Govt. Arts and Science Degree College	0 (0)	375 (100)	36 (10)	98 (22)	155 (43)
Private Arts and Science Degree College	0 (0)	375 (100)	0 (0)	1 (1)	1 (0)
Govt. Engineering College	0 (0)	375 (100)	0 (0)	0 (0)	284 (73)
Private Engineering College	0 (0)	375 (100)	0 (0)	0 (0)	5 (2)
Govt. Medicine College	1 (0)	374 (100)	0 (0)	0 (0)	288 (75)
Private Medicine College	0 (0)	375 (100)	0 (0)	0 (0)	1 (0)
Govt. Management Institute	1 (0)	374 (100)	0 (0)	0 (0)	289 (75)
Private Management Institute	2 (0)	373 (100)	0 (0)	0 (0)	1 (0)
Govt. Polytechnic	0 (0)	375 (100)	0 (0)	2 (0)	287 (75)
Private Polytechnic	0 (0)	375 (100)	0 (0)	0 (0)	2 (0)
Govt. Vocational Training School/ITI	0 (0)	375 (100)	0 (0)	4 (1)	268 (68)
Private Vocational Training School/ITI	19 (6)	356 (94)	0 (0)	0 (0)	0 (0)
Govt. Non Formal Training Centre	1 (1)	374 (99)	0 (0)	0 (0)	274 (69)
Private Non Formal Training Centre	13 (5)	362 (95)	0 (0)	0 (0)	3 (1)
Govt. School For Disabled	0 (0)	375 (100)	0 (0)	0 (0)	278 (71)
Private School For Disabled	8 (2)	367 (98)	0 (0)	0 (0)	3 (1)
Government Others	1 (0)	374 (100)	0 (0)	0 (0)	275 (71)
Private Others	12 (3)	363 (97)	0 (0)	0 (0)	0 (0)

Note : Distance A : Less than 5 km; B : Between 5-10 km; C : 10+ km.; Source : Data Analysis is based on 2011 Census.

DISCLAIMER

The Terms of Use and Disclaimer of Datanet India Private Limited (hereinafter referred to as "Datanet") for use of this analysis report of **Godda Assembly Constituency (Godda Vidhan Sabha)** :-

1. **Assembly Factbook™** is a Registered Trade Mark owned by Datanet.
2. All the maps are sketched and graphical representation only and have not been drawn to the scale and also not to represent the actual geographical area or boundary of the unit.
3. The data for the aforesaid analysis is based on authentic sources and has been culled from the various publications of Census, CSO and NSSO for district and block level data, various central and state government departments, Central & State Elections Commissions and the concerned Returning Officers' releases, Electoral Rolls, Election results and allied publications, internal assessment, surveys, estimates and analysis. Therefore, certain adjustment of data at micro level may have been done to arrive closer to the macro data.
4. Data have been provided on an "As Is" and "As AVAILABLE" basis
5. The colours shown in the maps or diagram and charts of a particular party, alliance or AC are indicative and do not represent them.
6. This publication which includes maps, sheets, graphs and data would be the property under copyright of Datanet only. The user may use these for its internal study, analysis and research purposes. It's public display, re-selling or any commercial uses by the user are not allowed.
7. Datanet has taken due care and caution in compilation and processing of data and allied information, but does not guarantee the accuracy, adequacy or completeness of any information/analysis and will be not responsible for any errors or omissions or for the results obtained from the use of such information/analysis.
8. All the contents for the publication have been culled from various authentic sources and Datanet reasonably believes such sources to be reliable, but does not make any representations, express or implied as to the accuracy or fitness of use of such information. The information or contents of the information/analysis do not constitute advice and should not be relied upon in making (or refraining from making) any decision. Any reliance placed upon the information provided by Datanet is the sole responsibility and strictly at the user's risk.
9. In no event will Datanet be liable for any damages (including, without limitation, damages for loss of business projects, or loss of profits) arising in contract, tort or otherwise from the use of or inability to use any of its contents, or from any action taken (or refrained from being taken) as a result of using the analysis or any of its contents. Datanet its directors, owners, editors, officials, employees, distributor and agents or any associate will not be liable for any errors in the information contained or any consequences arising from the use of the contents of the provided information/analysis.
10. If any provision of these terms and conditions is held invalid or illegal or unenforceable for any reason by any court of competent jurisdiction, such provision shall be severed and the remainder of provisions of the terms and conditions shall continue in full force and effect as if the Term of Use had been executed with the invalid, illegal or unenforceable provision eliminated.
11. If there are any discrepancies in the information provided, please bring it to attention of Datanet for suitable rectification measures.

**Buy Online This Complete Book At
Datanet India eBooks Store**

www.indiastatpublications.com

or go directly at

[http://www.indiastatpublications.com/
Assembly_factbook/Jharkhand/Godda/ Godda](http://www.indiastatpublications.com/Assembly_factbook/Jharkhand/Godda/Godda)

 **india**stat**elections**

ISBN : 978-93-5301-975-4



9 789353 019754