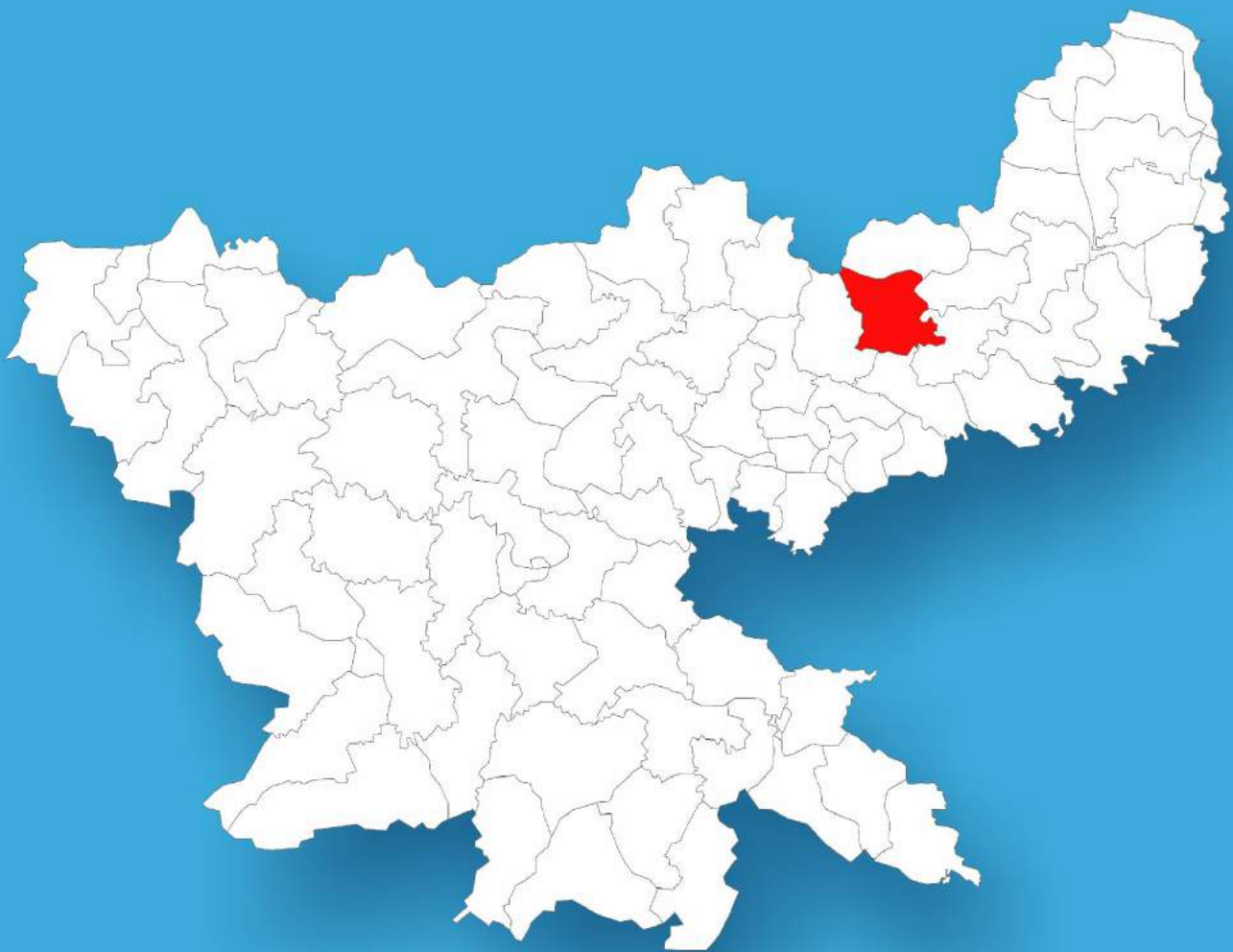




Jharkhand

# Assembly Factbook™

Madhupur Assembly Constituency



Key Electoral Data of Madhupur  
Assembly Constituency (Vidhan Sabha)

Jharkhand  
**Assembly Factbook**<sup>TM</sup>  
Madhupur Assembly Constituency



Madhupur Vidhan Sabha

## **Editor & Director**

Dr. R.K. Thukral

## **Research Editor**

Dr. Shafeeq Rahman

## **Compiled, Researched and Published by Datanet India Pvt. Ltd.**

D-100, 1st Floor,

Okhla Industrial Area, Phase-I,  
New Delhi- 110020.

Ph.: 91-11- 43580781-84

Email : support@indiastatpublications.com

Website : www.indiastatelections.com

## **Online Book Store :**

www.indiastatpublications.com

**Report No. :** AFB/JH-13-0125

**ISBN :** 978-93-5301-001-0

**First Edition :** January, 2018

**Eighth Updated Edition :** January, 2025

**Price :** Rs. 11500/-

US\$ 310

© **Datanet India Pvt. Ltd.**

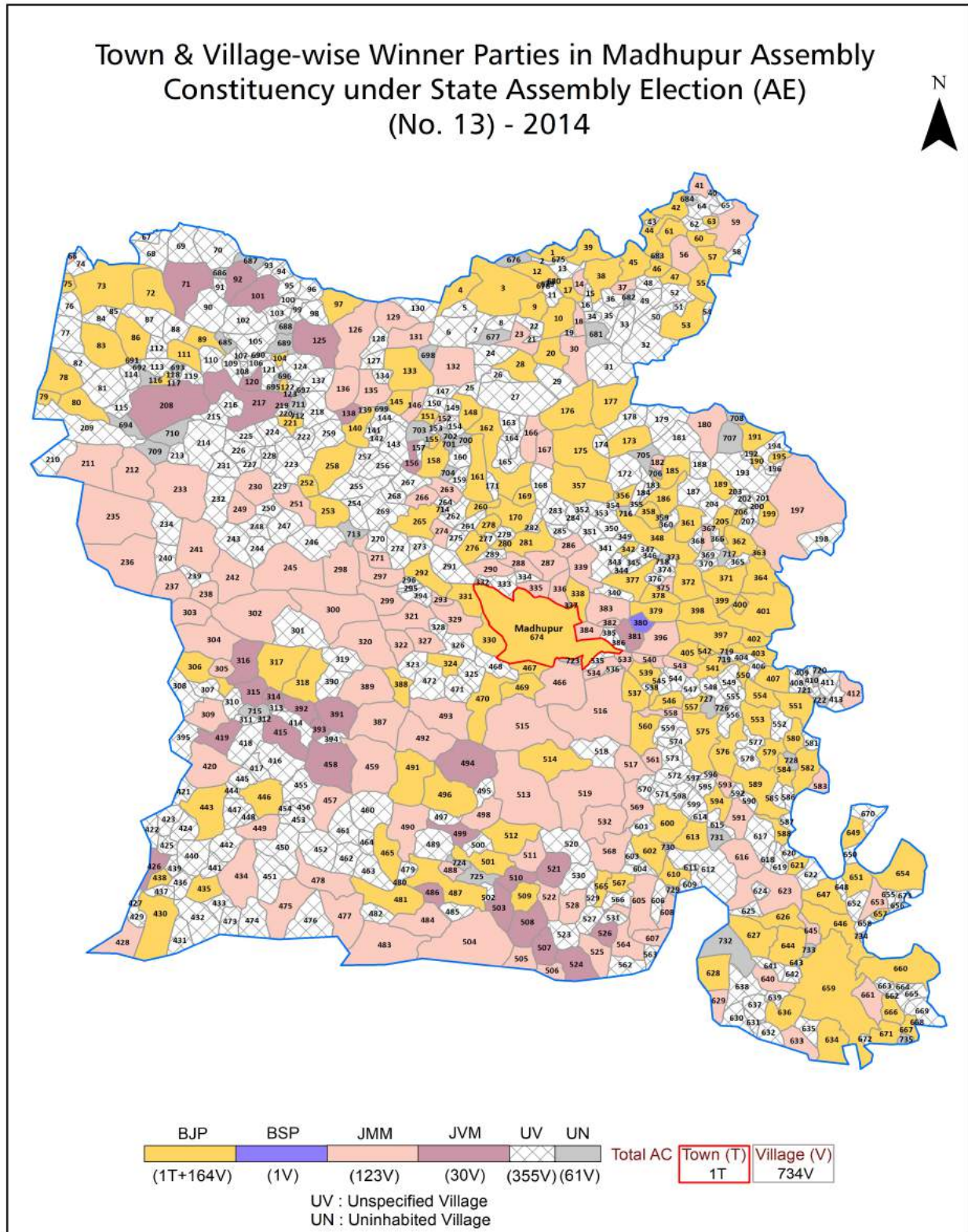
All rights reserved. No part of this book may be reproduced, stored in a retrieval system or transmitted in any form or by any means, mechanical photocopying, photographing, scanning, recording or otherwise without the prior written permission of the publisher. Please refer to Disclaimer at page no. 330 for the use of this publication.

Printed in India

# Contents

No.	Particulars	Page No.
	<b>Introduction</b>	
1	Assembly Constituency - (Vidhan sabha) at a Glance   Features of Assembly as per Delimitation Commission of India (2008)	1-2
	<b>Location and Political Maps</b>	
2	Location Map   Boundaries of Assembly Constituency - (Vidhan sabha) in District   Boundaries of Assembly Constituency under Parliamentary Constituency - (Lok sabha)   Town & Village-wise Winner Parties- 2024-PE, 2024-AE, 2019-PE, 2019-AE, 2014-PE, 2014-AE, 2009-PE and 2009-AE	3-11
	<b>Administrative Setup (2011)</b>	
3	District   Sub-district   Towns   Villages   Inhabited Villages   Uninhabited Villages   Village Panchayat   Intermediate Panchayat	12-45
	<b>Demographics (2011)</b>	
4	Population   Households   Rural/Urban Population   Towns and Villages by Population Size   Sex Ratio (Total & 0-6 Years)   Religious Population   Social Population   Literacy Rate	46-47
	<b>Electoral Features</b>	
5	Important Dates of Last Elections Held   Electors by Gender   Service Electors   Voters   Voters Turnout   Polling Stations & Average Number of Electors per Polling Station   Electors by Age Group   Present Elected Representatives	48-53
	<b>Historical Summary Election Results</b>	
6	Vote Share of Major Parties   Winning Margin (Number & Percentage)   Polarity of Parties   Summary Result of Assembly Segment of Parliamentary Elections 2024, 2019, 2014, 2009 and 2004   Summary Result of Assembly Elections 2024, 2019, 2014, 2009 and 2005	54-65
	<b>Polling Station Level Election Results</b>	
7	Name and Number of Polling Station 2024-PE, 2024-AE, 2019-PE, 2019-AE, 2014-PE, 2014-AE, 2009-PE and 2009-AE   Polling Station-wise Electors, Voters & Voters Turnout 2024-PE, 2024-AE, 2019-PE, 2019-AE, 2014-PE, 2014-AE, 2009-PE and 2009-AE   Polling Station wise Elections Results 2024-PE, 2024-AE, 2019-PE, 2019-AE, 2014-PE, 2014-AE, 2009-PE and 2009-AE	66-307
	<b>Share of Assembly Constituency</b>	
8	Share of Assembly Constituency - (Vidhan sabha) in State, District and Parliamentary Constituency - (Lok sabha)	308
	<b>Socio-Economic Amenities (2011)</b>	
9	Access to Administrative Units   Agricultural, Manufacturing and Industrial Commodities   Demographic Indicators   Education   Health & Manpower   Drinking Water Supply   Sanitation   Entertainment and Recreations Infrastructure   Power   Food Allocation Distribution and Marketing of Agriculture Commodities Infrastructure   Transport and Road Infrastructure   Communication   Banking and Financial Services   Land Use   Irrigation Source	310-324
10	<b>Abbreviation &amp; Sources</b>	326-328
11	<b>Disclaimer</b>	330

Location & Political Map



## Administrative Setup

### List of Village Panchayat & Intermediate Panchayat (Block) Name - 2011

Village Name	Village Panchayat Name	Intermediate Panchayat Name
Aguiya Chak	Rampur	Margo Munda
Ajabraydih	Gauripur	Deoghar
Akduara	Pipra	Margo Munda
Alampur	Ranidih	Karon
Ambabad	Daranga	Devipur
Ambatila	Badiya	Karon
Amdiha	Amdiha	Devipur
Amjora	Hussainabad	Devipur
Amrita	Sugapahri	Margo Munda
Anandpur	Jhundi	Devipur
Anjo	Titikiyo	Devipur
Araria	Phulkari	Devipur
Arjunka	Bhagmara	Margo Munda
Arjunpur	Bhagmara	Margo Munda
Asanbani	Ganjewari	Karon
Asansol	Ranidih	Karon
Asansol	Tindakoli	Karon
Asta	Sugapahari	Madhupur
Awrasol	Mahajori	Margo Munda
Badia	Misarna	Madhupur
Badiya	Badiya	Karon
Bagaiya	Bansiya	Margo Munda
Bagh Sila	Margo Munda	Margo Munda
Baghadabar	Bhagmara	Margo Munda
Baghmara	Titikiyo	Devipur
Baghmara	Baghmara	Margo Munda
Baghnadiah	Baghnadiah	Karon
Baghora	Saratr	Madhupur
Baghraidih	Barawan	Devipur

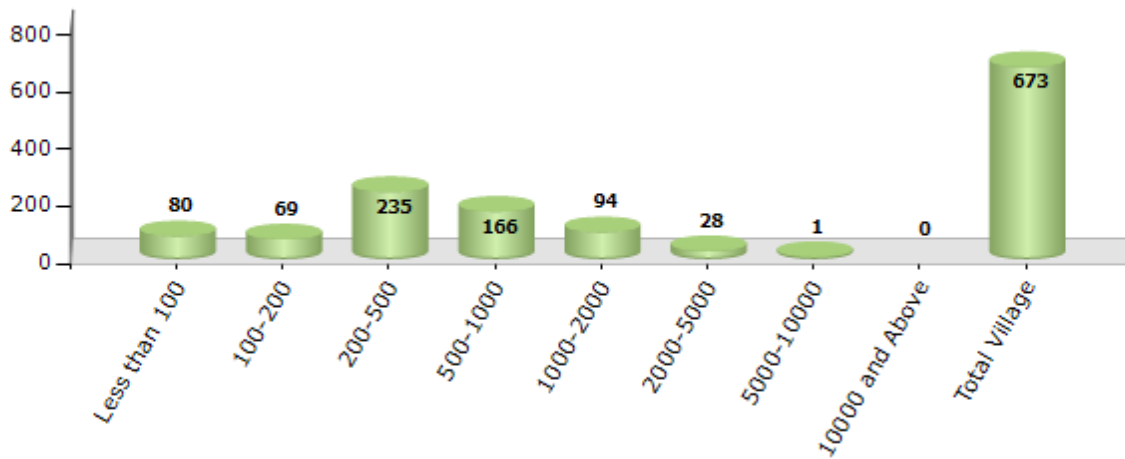
Contd....

Demographics

Number of Villages by Population Size - 2011

Less than 100	100-200	200-500	500-1000	1000-2000	2000-5000	5000-10000	10000 and Above	Total Village
80	69	235	166	94	28	1	0	673

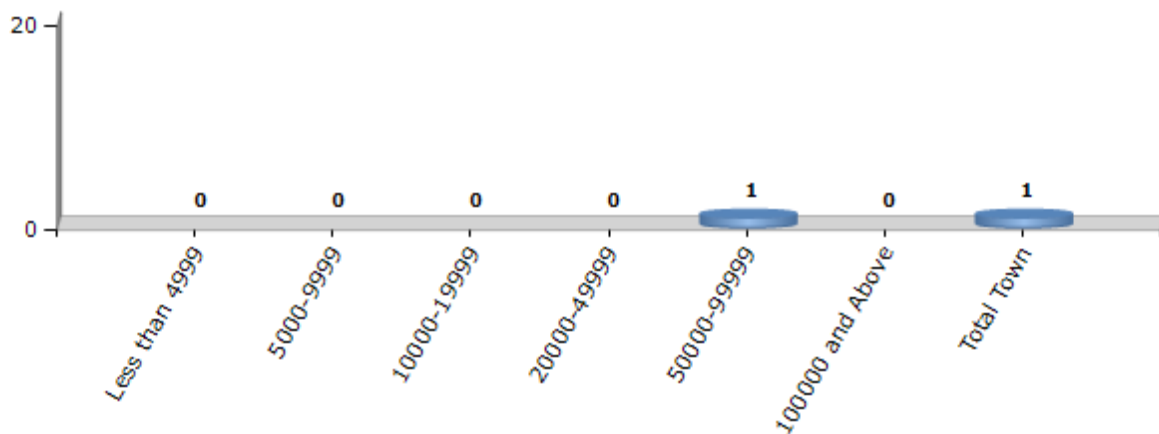
Number of Villages by Population Size - 2011



Number of Towns by Population Size - 2011

Less than 4999	5000-9999	10000-19999	20000-49999	50000-99999	100000 and Above	Total Town
0	0	0	0	1	0	1

Number of Towns by Population Size - 2011

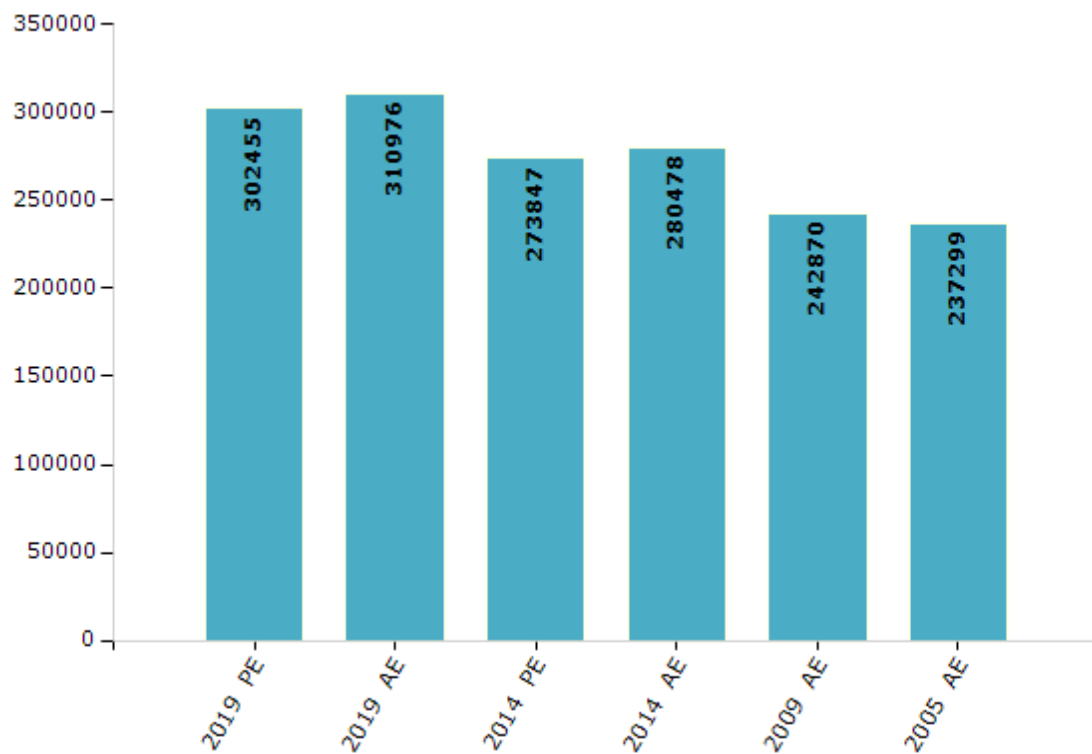


## Electoral Features

### Electors by Male & Female

Year	Male	Female	Others	Total	Year	Male	Female	Others	Total
2019 PE	161183	141272	0	302455	2009 PE	-	-	-	-
2019 AE	164831	146145	0	310976	2009 AE	129434	113436	-	242870
2014 PE	146258	127589	0	273847	2005 AE	126755	110544	-	237299
2014 AE	149450	131028	0	280478	2004 PE	-	-	-	-

Number of Electors



**Note :** AE : Assembly Election, PE : Assembly Segment of Parliamentary Election

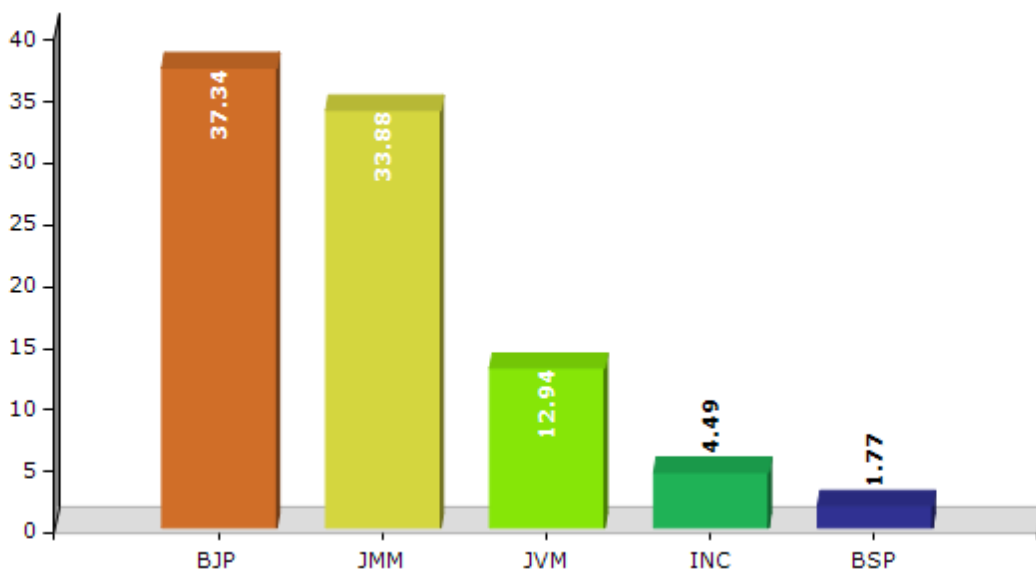


## Historical Summary Election Results

### Summary Result of Assembly Election - 2014

Candidate Name	Party	Votes	Votes %
Raj Paliwar	BJP	74325	37.34
Hazi Hussain Ansari	JMM	67441	33.88
Sahim Khan	JVM	25756	12.94
Faiyaj Kaisar	INC	8937	4.49
Manish Kumar	BSP	3514	1.77
Rajesh Tripathi	IND	2905	1.46
Ram Prasad Singh	IND	2828	1.42
Vijay Kumar Singh	IND	2249	1.13
Dilip Ku Yadav	AIFB	1836	0.92
Sunil Tudu	IND	1797	0.9
Anil Kumar	IND	1282	0.64
Gopal Sharma	IND	1084	0.54
Rajeev Ranjan	JKP	1072	0.54
Arunima Sinha	IND	725	0.36
	NOTA	3300	1.66

Votes Percentage of Top Parties - 2014



**Polling Station Level Election Results**

**Number and Name of Polling Stations (PS) (2019 AE)**

<b>Number of Polling Stations</b>	<b>Name of Polling Stations</b>	<b>Number of Polling Stations</b>	<b>Name of Polling Stations</b>
1	U.M.S. Building, Barawn	22	U.P.S. Building, Dhodsa
2	U.M.S. Building, Pipratol	23	U.P.S. Building, Samalpur
3	U.P.S. Building, Baghraidih	24	U.P.S. Building, Duho Suho
4	U.P.S. Building, Naiyadh	25	Panchayat Bhawan Husainabad
5	U.M.S. Building, Daranga	26	Urdu U.P.S. Building, Tola Rahbad (Husinabad)
6	U.P.S. Building, Bedmuka	27	U.M.S. Building, Amjora
7	P.S. Building, Siri	28	U.P.S. Building, Jamunia
8	U.M.S. Building, Tumbo	29	U.M.S. Building, Fulkari
9	M.S. Building, Balampur	30	Uhs. Building, Kathghari
10	U.P.S. Building, Tatkiyo	31	U.M.S. Building, Mandro
11	U.M.S. Building, Basuliya	32	U.M.S. Building, Bhartidih
12	U.M.S. Building, Lamba	33	U.M.S. Building, Kolhrdiya
13	U.M.S. Building, Balthrawa	34	P.S. Building, Pipra
14	Sahkarita Bhavan, Kasuwadh	35	U.M.S. Building, Karnpura
15	U.M.S. Building, Pahridih	36	U.M.S. Building, Bhensiya
16	U.M.S. Building, Kasidih	37	U.P.S. Building, Karikado
17	U.M.S. Building, Jhundi	38	P.S. Building, Durgiraidih
18	U.M.S. Building, Bandgari	39	U.M.S. Building, Dhaboa
19	U.M.S. Building, Tilona	40	Ms Building, Bargunia
20	U.M.S. Building, Chitarpur	41	U.M.S. Building, Kasathi
21	U.M.S. Building, Jasiyadh	42	U.M.S. Building, Beltikari

Contd....

**Polling Station Level Election Results**

**Polling Station-wise Votes Secured by Overall Top Five Parties in Madhupur Assembly in Assembly Election (AE) under Godda Parliamentary Constituency in Jharkhand (2019)**

Number of Polling Station	Winner - Haji Hussain Ansari (JMM)	Runner-up - Raj Paliwar (BJP)	3rd - Ganga Narayan Ray (AJSUP)	4th - Md. Ikbal (AIMIM)	5th - Sahim Khan (JVM)	NOTA	Other	Total Votes Secured
36	12	261	72	8	0	17	11	381
37	332	19	2	3	3	0	5	364
38	138	86	63	14	1	8	8	318
39	191	86	167	8	7	13	31	503
40	64	253	342	1	8	18	42	728
41	79	215	331	4	12	34	39	714
42	25	186	57	0	0	2	11	281
43	171	59	31	8	0	8	16	293
44	183	69	97	4	3	8	21	385
45	62	133	101	1	3	5	15	320
46	110	77	119	1	3	14	12	336
47	107	127	216	5	1	21	35	512
48	51	84	155	1	4	7	27	329
49	430	28	56	2	3	5	13	537
50	122	237	437	2	2	34	29	863
51	40	94	262	1	1	7	7	412
52	222	6	26	9	1	5	12	281
53	4	356	214	0	2	12	24	612
54	66	106	98	1	2	4	5	282
55	52	190	204	0	3	16	20	485
56	52	94	200	3	3	11	28	391
57	45	29	227	0	4	12	11	328
58	32	201	259	1	5	14	16	528
59	159	158	137	0	0	7	24	485
60	340	34	233	5	9	21	31	673
61	140	19	111	1	4	3	7	285
62	66	187	357	2	4	16	21	653
63	12	66	158	1	2	6	7	252
64	301	96	41	6	13	8	39	504
65	150	222	172	27	9	27	47	654
66	24	101	365	3	5	23	23	544
67	147	399	225	4	8	28	44	855
68	100	320	192	2	14	11	25	664
69	263	2	6	8	4	5	30	318
70	285	68	156	4	9	38	67	627

Contd....

**Polling Station Level Election Results**

**Winner, Runner-up and 3rd Party Position & Winning Margin According to Polling Stations in Madhupur Assembly in Assembly Election (AE) under Godda Parliamentary Constituency in Jharkhand (2019)**

Polling Station Number	Winner Party	Winner Votes (%)	Runner-up Party	Runner-up Votes (%)	Winning Margin Votes (%)	Third Party	Third Party Votes (%)	Other Votes (%)
71	JMM	409 (74.23)	AIMIM	47 (8.53)	362 (65.7)	BJP	35 (6.35)	60 (10.89)
72	JMM	388 (72.52)	BJP	46 (8.6)	342 (63.92)	AIMIM	28 (5.23)	73 (13.64)
73	JMM	271 (43.92)	BJP	223 (36.14)	48 (7.78)	AJSUP	61 (9.89)	62 (10.05)
74	JMM	160 (53.69)	AJSUP	58 (19.46)	102 (34.23)	BJP	53 (17.79)	27 (9.06)
75	JMM	449 (50.79)	BJP	289 (32.69)	160 (18.1)	AJSUP	79 (8.94)	67 (7.58)
76	JMM	355 (89.42)	AIMIM	11 (2.77)	344 (86.65)	BJP	7 (1.76)	24 (6.05)
77	JMM	337 (63.58)	AJSUP	63 (11.89)	274 (51.69)	BJP	60 (11.32)	70 (13.21)
78	JMM	278 (36.58)	AJSUP	274 (36.05)	4 (0.53)	BJP	123 (16.18)	85 (11.18)
79	JMM	152 (41.53)	BJP	115 (31.42)	37 (10.11)	AJSUP	83 (22.68)	16 (4.37)
80	AJSUP	168 (44.44)	BJP	135 (35.71)	33 (8.73)	JMM	37 (9.79)	38 (10.05)
81	JMM	642 (82.84)	BJP	47 (6.06)	595 (76.78)	AJSUP	14 (1.81)	72 (9.29)
82	JMM	448 (86.99)	BJP	29 (5.63)	419 (81.36)	AIMIM	16 (3.11)	22 (4.27)
83	JMM	365 (82.39)	BJP	43 (9.71)	322 (72.68)	AIMIM	13 (2.93)	22 (4.97)
84	JMM	290 (80.33)	BJP	37 (10.25)	253 (70.08)	AIMIM	11 (3.05)	23 (6.37)
85	JMM	485 (89.15)	BJP	26 (4.78)	459 (84.37)	AIMIM	9 (1.65)	24 (4.41)
86	JMM	217 (41.81)	BJP	155 (29.87)	62 (11.94)	AJSUP	112 (21.58)	35 (6.74)
87	JMM	733 (79.93)	BJP	106 (11.56)	627 (68.37)	AIMIM	24 (2.62)	54 (5.89)
88	JMM	271 (47.8)	BJP	216 (38.1)	55 (9.7)	AJSUP	37 (6.53)	43 (7.58)
89	JMM	362 (62.09)	BJP	136 (23.33)	226 (38.76)	AIMIM	17 (2.92)	68 (11.66)
90	BJP	229 (46.73)	JMM	206 (42.04)	23 (4.69)	AJSUP	31 (6.33)	24 (4.9)
91	JMM	159 (36.22)	BJP	147 (33.49)	12 (2.73)	JVM	89 (20.27)	44 (10.02)
92	JMM	459 (57.38)	BJP	150 (18.75)	309 (38.63)	AJSUP	40 (5)	151 (18.88)
93	JMM	290 (58)	AJSUP	81 (16.2)	209 (41.8)	BJP	39 (7.8)	90 (18)
94	JMM	309 (64.11)	JVM	100 (20.75)	209 (43.36)	AIMIM	18 (3.73)	55 (11.41)
95	JMM	164 (30.2)	BJP	155 (28.55)	9 (1.65)	AJSUP	128 (23.57)	96 (17.68)
96	JMM	247 (44.83)	BJP	161 (29.22)	86 (15.61)	AIMIM	86 (15.61)	57 (10.34)
97	BJP	317 (68.03)	AJSUP	61 (13.09)	256 (54.94)	JMM	37 (7.94)	51 (10.94)
98	JMM	243 (54.12)	JVM	159 (35.41)	84 (18.71)	BJP	12 (2.67)	35 (7.8)
99	JMM	224 (57.73)	JVM	111 (28.61)	113 (29.12)	AIMIM	16 (4.12)	37 (9.54)
100	JMM	258 (50.69)	JVM	208 (40.86)	50 (9.83)	BJP	7 (1.38)	36 (7.07)
101	BJP	313 (51.82)	JMM	140 (23.18)	173 (28.64)	AJSUP	90 (14.9)	61 (10.1)
102	JMM	276 (74.39)	BJP	33 (8.89)	243 (65.5)	JVM	22 (5.93)	40 (10.78)
103	BJP	459 (51.28)	JMM	220 (24.58)	239 (26.7)	JVM	92 (10.28)	124 (13.85)
104	JMM	329 (53.58)	AIMIM	171 (27.85)	158 (25.73)	JVM	23 (3.75)	91 (14.82)
105	JMM	366 (73.05)	AIMIM	50 (9.98)	316 (63.07)	BJP	45 (8.98)	40 (7.98)

Contd....

## Socio-Economic Amenities - Rural

### Access to Education Facilities

Particulars	Number of Villages (% of Population)				
	Available	Not Available	If Not Available (Distance of Nearest Facility)		
			A	B	C
Govt. Primary School	493 (77)	180 (23)	142 (18)	8 (1)	0 (0)
Private Primary School	43 (6)	630 (94)	0 (0)	0 (0)	0 (0)
Govt. Middle School	167 (28)	506 (72)	368 (51)	79 (14)	24 (3)
Private Middle School	13 (2)	660 (98)	2 (0)	0 (0)	0 (0)
Govt. Secondary School	21 (4)	652 (96)	179 (26)	258 (40)	175 (24)
Private Secondary School	1 (0)	672 (100)	3 (0)	5 (1)	0 (0)
Govt. Senior Secondary School	9 (3)	664 (97)	53 (8)	153 (26)	418 (57)
Private Senior Secondary School	0 (0)	673 (100)	2 (0)	5 (1)	0 (0)
Govt. Arts and Science Degree College	0 (0)	673 (100)	19 (4)	132 (24)	476 (65)
Private Arts and Science Degree College	0 (0)	673 (100)	2 (0)	11 (2)	0 (0)
Govt. Engineering College	0 (0)	673 (100)	0 (0)	0 (0)	4 (1)
Private Engineering College	0 (0)	673 (100)	1 (0)	5 (1)	631 (95)
Govt. Medicine College	0 (0)	673 (100)	0 (0)	0 (0)	460 (71)
Private Medicine College	0 (0)	673 (100)	0 (0)	2 (0)	177 (25)
Govt. Management Institute	0 (0)	673 (100)	0 (0)	0 (0)	4 (1)
Private Management Institute	0 (0)	673 (100)	1 (0)	4 (1)	632 (95)
Govt. Polytechnic	0 (0)	673 (100)	4 (1)	12 (2)	623 (93)
Private Polytechnic	0 (0)	673 (100)	0 (0)	0 (0)	0 (0)
Govt. Vocational Training School/ITI	0 (0)	673 (100)	4 (1)	12 (2)	612 (92)
Private Vocational Training School/ITI	0 (0)	673 (100)	0 (0)	0 (0)	12 (2)
Govt. Non Formal Training Centre	4 (1)	669 (99)	19 (4)	17 (3)	600 (88)
Private Non Formal Training Centre	0 (0)	673 (100)	0 (0)	0 (0)	0 (0)
Govt. School For Disabled	0 (0)	673 (100)	4 (1)	19 (2)	613 (92)
Private School For Disabled	0 (0)	673 (100)	0 (0)	0 (0)	1 (0)
Government Others	5 (1)	668 (99)	63 (10)	190 (30)	371 (53)
Private Others	0 (0)	673 (100)	0 (0)	0 (0)	0 (0)

Note : Distance A : Less than 5 km; B : Between 5-10 km; C : 10+ km.; Source : Data Analysis is based on 2011 Census.

## DISCLAIMER

The Terms of Use and Disclaimer of Datanet India Private Limited (hereinafter referred to as "Datanet") for use of this analysis report of **Madhupur Assembly Constituency (Madhupur Vidhan Sabha)** :-

1. **Assembly Factbook™** is a Registered Trade Mark owned by Datanet.
2. All the maps are sketched and graphical representation only and have not been drawn to the scale and also not to represent the actual geographical area or boundary of the unit.
3. The data for the aforesaid analysis is based on authentic sources and has been culled from the various publications of Census, CSO and NSSO for district and block level data, various central and state government departments, Central & State Elections Commissions and the concerned Returning Officers' releases, Electoral Rolls, Election results and allied publications, internal assessment, surveys, estimates and analysis. Therefore, certain adjustment of data at micro level may have been done to arrive closer to the macro data.
4. Data have been provided on an "As Is" and "As AVAILABLE" basis
5. The colours shown in the maps or diagram and charts of a particular party, alliance or AC are indicative and do not represent them.
6. This publication which includes maps, sheets, graphs and data would be the property under copyright of Datanet only. The user may use these for its internal study, analysis and research purposes. It's public display, re-selling or any commercial uses by the user are not allowed.
7. Datanet has taken due care and caution in compilation and processing of data and allied information, but does not guarantee the accuracy, adequacy or completeness of any information/analysis and will be not responsible for any errors or omissions or for the results obtained from the use of such information/analysis.
8. All the contents for the publication have been culled from various authentic sources and Datanet reasonably believes such sources to be reliable, but does not make any representations, express or implied as to the accuracy or fitness of use of such information. The information or contents of the information/analysis do not constitute advice and should not be relied upon in making (or refraining from making) any decision. Any reliance placed upon the information provided by Datanet is the sole responsibility and strictly at the user's risk.
9. In no event will Datanet be liable for any damages (including, without limitation, damages for loss of business projects, or loss of profits) arising in contract, tort or otherwise from the use of or inability to use any of its contents, or from any action taken (or refrained from being taken) as a result of using the analysis or any of its contents. Datanet its directors, owners, editors, officials, employees, distributor and agents or any associate will not be liable for any errors in the information contained or any consequences arising from the use of the contents of the provided information/analysis.
10. If any provision of these terms and conditions is held invalid or illegal or unenforceable for any reason by any court of competent jurisdiction, such provision shall be severed and the remainder of provisions of the terms and conditions shall continue in full force and effect as if the Term of Use had been executed with the invalid, illegal or unenforceable provision eliminated.
11. If there are any discrepancies in the information provided, please bring it to attention of Datanet for suitable rectification measures.

**Buy Online This Complete Book At  
Datanet India eBooks Store**

[www.indiastatpublications.com](http://www.indiastatpublications.com)

or go directly at

[http://www.indiastatpublications.com/  
Assembly\\_factbook/Jharkhand/Godda/ Madhupur](http://www.indiastatpublications.com/Assembly_factbook/Jharkhand/Godda/Madhupur)

 **india**stat**elections**

ISBN : 978-93-5301-001-0

