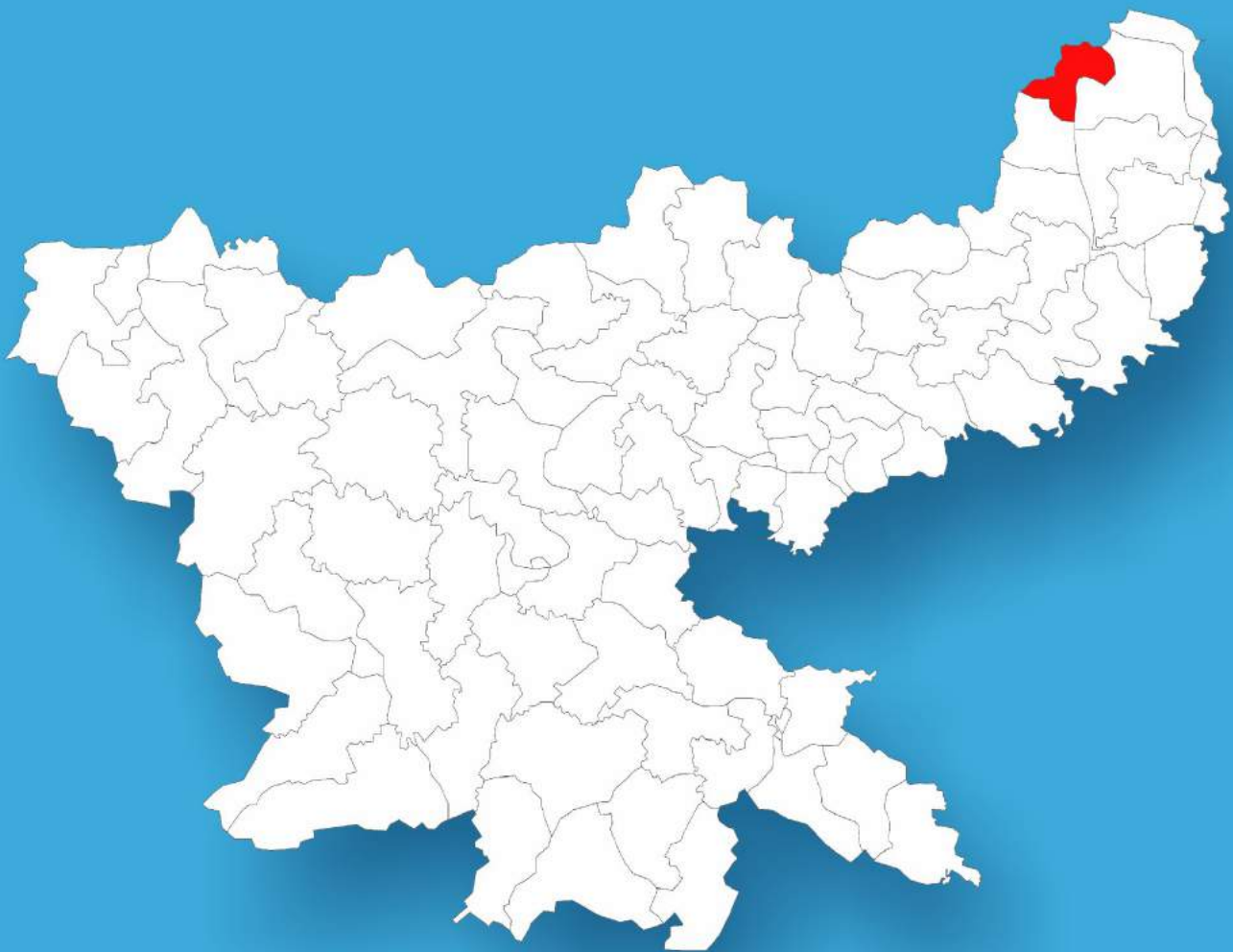




Jharkhand

Assembly Factbook™

Mahagama Assembly Constituency



Key Electoral Data of Mahagama
Assembly Constituency (Vidhan Sabha)

Jharkhand

Assembly Factbook™

Mahagama Assembly Constituency



Mahagama Vidhan Sabha

Editor & Director

Dr. R.K. Thukral

Research Editor

Dr. Shafeeq Rahman

Compiled, Researched and Published by Datanet India Pvt. Ltd.

D-100, 1st Floor,

Okhla Industrial Area, Phase-I,
New Delhi- 110020.

Ph.: 91-11- 43580781-84

Email : support@indiastatpublications.com

Website : www.indiastatelections.com

Online Book Store :

www.indiastatpublications.com

Report No. : AFB/JH-18-0125

ISBN : 978-93-5313-000-8

First Edition : January, 2018

Eighth Updated Edition : January, 2025

Price : Rs. 11500/-

US\$ 310

© **Datanet India Pvt. Ltd.**

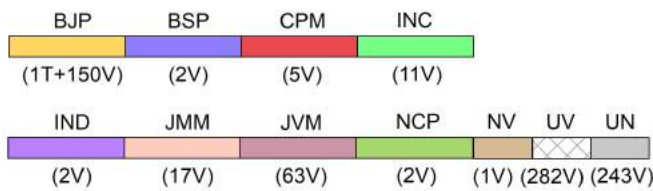
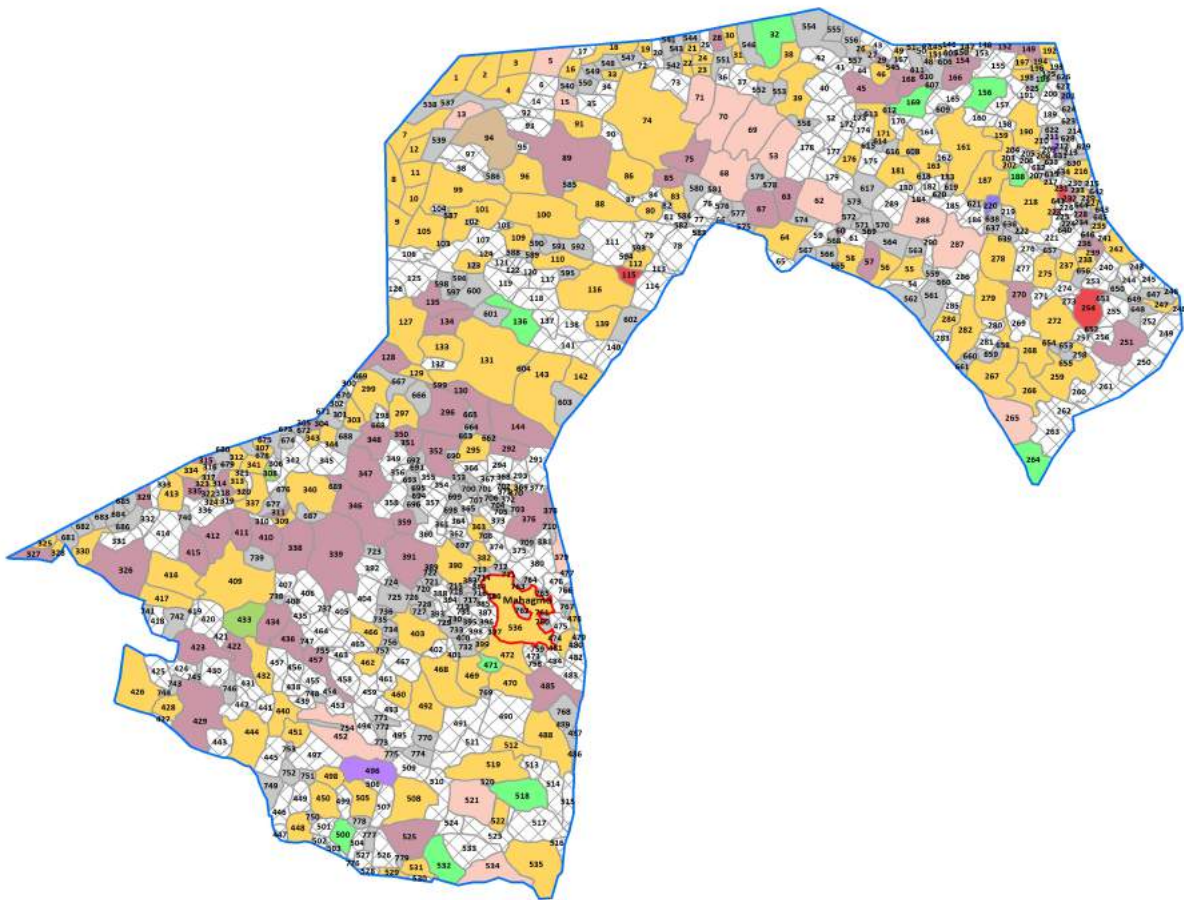
All rights reserved. No part of this book may be reproduced, stored in a retrieval system or transmitted in any form or by any means, mechanical photocopying, photographing, scanning, recording or otherwise without the prior written permission of the publisher. Please refer to Disclaimer at page no. 304 for the use of this publication.

Printed in India

No.	Particulars	Page No.
	Introduction	
1	Assembly Constituency - (Vidhan sabha) at a Glance Features of Assembly as per Delimitation Commission of India (2008)	1-2
	Location and Political Maps	
2	Location Map Boundaries of Assembly Constituency - (Vidhan sabha) in District Boundaries of Assembly Constituency under Parliamentary Constituency - (Lok sabha) Town & Village-wise Winner Parties- 2024-PE, 2024-AE, 2019-PE, 2019-AE, 2014-PE, 2014-AE, 2009-PE and 2009-AE	3-11
	Administrative Setup (2011)	
3	District Sub-district Towns Villages Inhabited Villages Uninhabited Villages Village Panchayat Intermediate Panchayat	12-40
	Demographics (2011)	
4	Population Households Rural/Urban Population Towns and Villages by Population Size Sex Ratio (Total & 0-6 Years) Religious Population Social Population Literacy Rate	41-42
	Electoral Features	
5	Important Dates of Last Elections Held Electors by Gender Service Electors Voters Voters Turnout Polling Stations & Average Number of Electors per Polling Station Electors by Age Group Present Elected Representatives	43-48
	Historical Summary Election Results	
6	Vote Share of Major Parties Winning Margin (Number & Percentage) Polarity of Parties Summary Result of Assembly Segment of Parliamentary Elections 2024, 2019, 2014, 2009 and 2004 Summary Result of Assembly Elections 2024, 2019, 2014, 2009 and 2005	49-60
	Polling Station Level Election Results	
7	Name and Number of Polling Station 2024-PE, 2024-AE, 2019-PE, 2019-AE, 2014-PE, 2014-AE, 2009-PE and 2009-AE Polling Station-wise Electors, Voters & Voters Turnout 2024-PE, 2024-AE, 2019-PE, 2019-AE, 2014-PE, 2014-AE, 2009-PE and 2009-AE Polling Station wise Elections Results 2024-PE, 2024-AE, 2019-PE, 2019-AE, 2014-PE, 2014-AE, 2009-PE and 2009-AE	61-282
	Share of Assembly Constituency	
8	Share of Assembly Constituency - (Vidhan sabha) in State, District and Parliamentary Constituency - (Lok sabha)	283
	Socio-Economic Amenities (2011)	
9	Access to Administrative Units Agricultural, Manufacturing and Industrial Commodities Demographic Indicators Education Health & Manpower Drinking Water Supply Sanitation Entertainment and Recreations Infrastructure Power Food Allocation Distribution and Marketing of Agriculture Commodities Infrastructure Transport and Road Infrastructure Communication Banking and Financial Services Land Use Irrigation Source	285-298
10	Abbreviation & Sources	300-302
11	Disclaimer	304

Location & Political Map

Town & Village-wise Winner Parties in Mahagama Assembly Constituency under State Assembly Election (AE) (No. 18) 2014



Total AC	Town (T)	Village (V)
	1T	778V

NV : Not Voted
UV : Unspecified Village
UN : Uninhabited Village

Administrative Setup

List of Village Panchayat & Intermediate Panchayat (Block) Name - 2011

Village Name	Village Panchayat Name	Intermediate Panchayat Name
Akasni	Basua	Mahagama
Alola	Sarbhangra	Mahagama
Amarpur	Amarpur	Thakurgangti
Amarpur	Kadhara Mal	Mahagama
Amarsing Kita	Marpa	Meherma
Amdanr Asli	Mal Pratapur	Meherma
Amdiha	Gajanda	Meherma
Amdiha	Ghat Gamharia	Mahagama
Amjora Firozganj	Amjora Firozganj	Meherma
Amor	Amor	Meherma
Anjna	Hasankarharia	Mahagama
Antadih	Misirgangti	Thakurgangti
Asakhapar	Runji	Thakurgangti
Aslulahsamra	Simrakitta Ghat Bhandaridih	Mahagama
Asota	Logain	Mahagama
Babupur Ghat	Jamaidih	Mahagama
Babupur Mal	Jamaidih	Mahagama
Badla Chak	Sudin	Meherma
Badura Kita	Kharkhodia	Thakurgangti
Bagat Khutahari	Sukhari	Meherma
Bagat Khutahari	Chhota And Bara Mangarh	Meherma
Baghakol	Bhudwachak	Thakurgangti
Baghakol	Murlitak	Mahagama
Baghjhakhra	Manikpur	Thakurgangti
Bagjori	Jiajori	Mahagama
Bahadur Chak	Phulbaria	Thakurgangti
Bahalia Kita	Jamaidih	Mahagama
Baheradih	Phulbaria	Thakurgangti
Bahoriabagaicha	Tetaria Mal	Thakurgangti

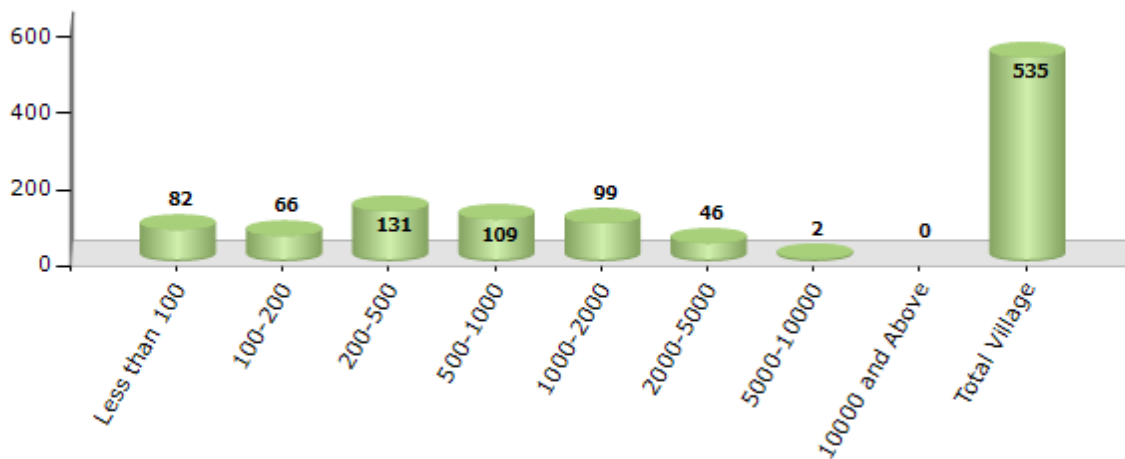
Contd....

Demographics

Number of Villages by Population Size - 2011

Less than 100	100-200	200-500	500-1000	1000-2000	2000-5000	5000-10000	10000 and Above	Total Village
82	66	131	109	99	46	2	0	535

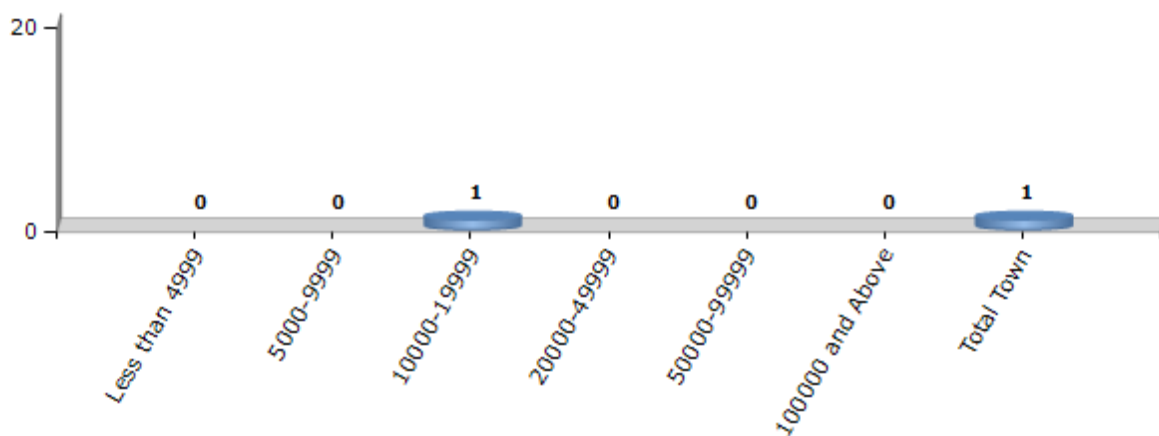
Number of Villages by Population Size - 2011



Number of Towns by Population Size - 2011

Less than 4999	5000-9999	10000-19999	20000-49999	50000-99999	100000 and Above	Total Town
0	0	1	0	0	0	1

Number of Towns by Population Size - 2011

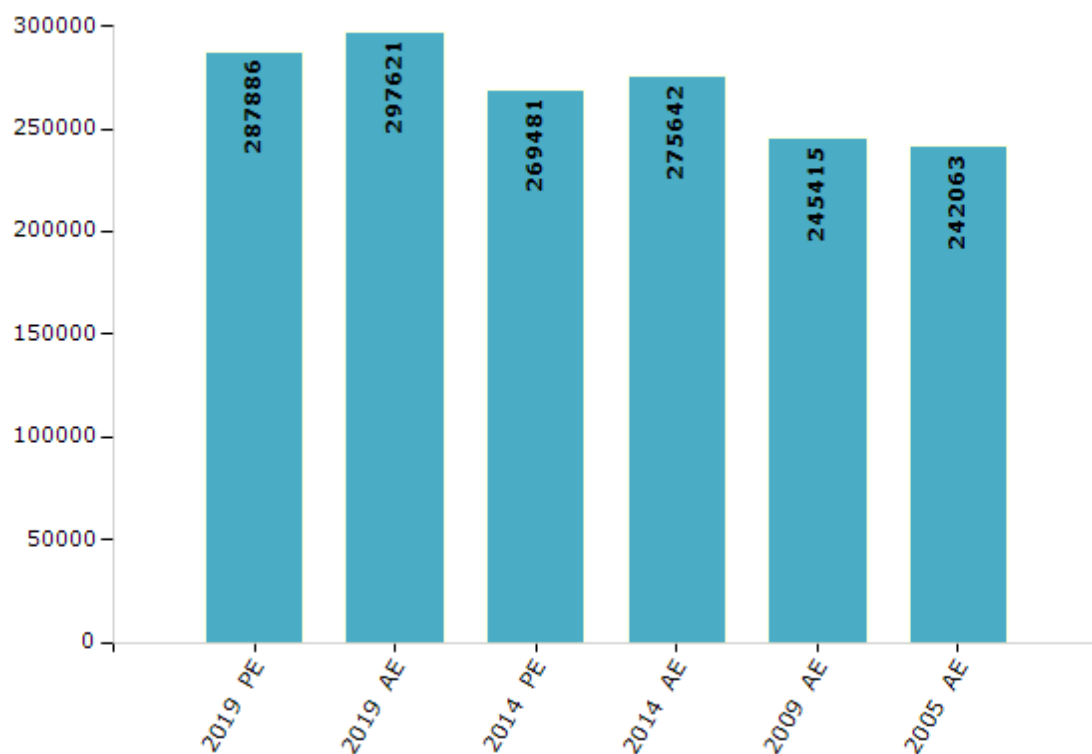


Electoral Features

Electors by Male & Female

Year	Male	Female	Others	Total	Year	Male	Female	Others	Total
2019 PE	152118	135767	1	287886	2009 PE	-	-	-	-
2019 AE	154733	142888	0	297621	2009 AE	129652	115763	-	245415
2014 PE	142129	127352	0	269481	2005 AE	127987	114076	-	242063
2014 AE	145499	130143	0	275642	2004 PE	-	-	-	-

Number of Electors



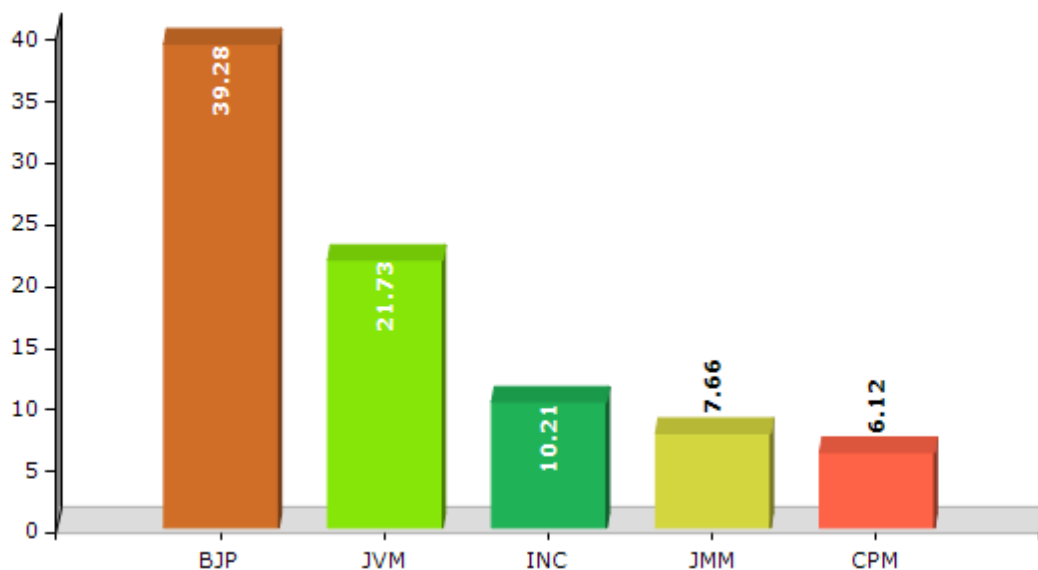
Note : AE : Assembly Election, PE : Assembly Segment of Parliamentary Election

Historical Summary Election Results

Summary Result of Assembly Election - 2014

Candidate Name	Party	Votes	Votes %
Ashok Kumar	BJP	70635	39.28
Shahid Iqbal	JVM	39075	21.73
Rajesh Ranjan	INC	18355	10.21
Surendra Mohan Keshri	JMM	13770	7.66
Ashok Sah	CPM	10998	6.12
Jawaharlal Yadav	BSP	8806	4.9
Sudama Kumar Singh	IND	5044	2.8
Md. Yahya Siddique	NCP	4008	2.23
Saryu Prasad Panjiyara	SHS	1768	0.98
Pappu Jayasaval	IND	1506	0.84
Md. Abdul Jabbar	JJKM	824	0.46
Md. Lukman Siddiki	SAP	732	0.41
Kurban Ali Kasmi	BMUP	731	0.41
Tahir Ansari	IND	686	0.38
	NOTA	2892	1.61

Votes Percentage of Top Parties - 2014



Polling Station Level Election Results

Number and Name of Polling Stations (PS) (2019 AE)

Number of Polling Stations	Name of Polling Stations	Number of Polling Stations	Name of Polling Stations
1	Upgraded Adarsh High School Budhasan, North Side	22	Upgraded Primary School. Kolbadda
2	Upgraded Adarsh High School Budhasan, South Side	23	Samudayik Bhawan Barari
3	Upgraded Middle School Bajitpur, East Side	24	Upgraded Middle School Barari
4	Primary School. Bajitpur, Santhali	25	Middle School Shankarpur, North Side
5	Upgraded Middle Schoolbajitpur, West Side	26	Middle School Shankarpur, Middle Side
6	Upgraded Middle Schoolborma, Girl North Side	27	Middle School Shankarpur, South Side
7	Upgraded Middle Schoolborma, Girl South Side	28	Upgraded Middle School Champa (East Side)
8	Upgraded Middle School Singhari, North Side	29	Upgraded Middle School Champa (West Side)
9	Upgraded Middle Schoolsinghari, South Side	30	Upgraded Middle School Govindpur
10	Primary School. Singhari, Urdu	31	Upgraded High School Perojpur, East Side
11	Adarsh Middle School Paharkhand (North Side)	32	Upgraded High School Perojpur, Middle Side
12	Adarsh Middle School Paharkhand (South Side)	33	Upgraded High School Perojpur, West Side
13	Primary School. Block Campus, Maherma	34	Panchayat Bhawan, Perojpur Nourth Side
14	Rajkiykrit Girl Middle School Maherma, East Side	35	Panchayat Bhawan, Perojpur, South Side
15	Panchayat Bhawan Meharma	36	Middle School Itahari, East Side
16	Rajkiykrit Girl Middle School Maherma, West Side	37	Middle School Itahari, West Side
17	Rajkiykrit Middle School Surni, North Side	38	Upgraded Middle School Masuriya
18	Panchayat Bhawan Surni	39	Upgraded Middle School Kumardoi, Left Side
19	Rajkiykrit Middle School Surni, Middle Side	40	Upgraded Middle School Kumardoi, Right Side
20	Rajkiykrit Middle School Surni, South Side	41	Upgraded Middle School Sukhari, North Side
21	Upgraded Primary School. Surni More Tola	42	Upgraded Middle School Sukhari, South Side

Contd....

Polling Station Level Election Results

Polling Station-wise Votes Secured by Overall Top Five Parties in Mahagama Assembly in Assembly Election (AE) under Godda Parliamentary Constituency in Jharkhand (2019)

Number of Polling Station	Winner - Deepika Pandey Singh (INC)	Runner-up - Ashok Kumar (BJP)	3rd - Ashok Kumar Singh (AIMIM)	4th - Gouri Priya (IND)	5th - Ashok Sah (CPM)	NOTA	Other	Total Votes Secured
36	186	324	0	11	15	2	50	588
37	281	111	1	10	11	6	35	455
38	203	177	2	12	6	5	41	446
39	74	266	4	6	22	6	47	425
40	92	236	1	1	9	5	29	373
41	455	29	7	25	31	2	41	590
42	300	76	7	12	24	2	49	470
43	69	310	0	1	10	2	25	417
44	217	95	10	22	53	3	32	432
45	188	242	6	17	19	7	86	565
46	19	69	3	2	3	7	229	332
47	219	37	13	14	1	4	107	395
48	189	283	3	6	22	13	151	667
49	13	110	1	1	3	0	133	261
50	67	176	1	5	1	1	105	356
51	32	153	1	2	3	2	125	318
52	33	183	2	2	5	4	116	345
53	210	190	1	13	3	1	23	441
54	77	237	2	5	1	4	21	347
55	464	137	3	22	5	1	38	670
56	207	181	4	23	3	2	41	461
57	216	271	4	18	5	7	46	567
58	362	60	0	11	6	4	26	469
59	438	188	1	12	9	5	50	703
60	228	191	1	8	6	2	31	467
61	53	151	1	3	6	2	23	239
62	113	85	2	8	6	1	27	242
63	156	135	1	3	6	6	58	365
64	380	130	30	39	3	4	76	662
65	235	170	3	4	6	10	27	455
66	94	294	2	1	4	0	11	406
67	244	331	4	7	5	4	44	639
68	429	67	15	17	27	0	55	610
69	119	313	0	4	3	0	12	451
70	209	255	0	7	7	4	38	520

Contd....

Polling Station Level Election Results

Winner, Runner-up and 3rd Party Position & Winning Margin According to Polling Stations in Mahagama Assembly in Assembly Election (AE) under Godda Parliamentary Constituency in Jharkhand (2019)

Polling Station Number	Winner Party	Winner Votes (%)	Runner-up Party	Runner-up Votes (%)	Winning Margin Votes (%)	Third Party	Third Party Votes (%)	Other Votes (%)
71	BJP	261 (55.41)	INC	157 (33.33)	104 (22.08)	IND (GP)	7 (1.49)	46 (9.77)
72	BJP	371 (75.71)	INC	80 (16.33)	291 (59.38)	IND (GP)	7 (1.43)	32 (6.53)
73	BJP	146 (52.14)	INC	98 (35)	48 (17.14)	IND (BDM)	8 (2.86)	28 (10)
74	BJP	152 (52.41)	INC	62 (21.38)	90 (31.03)	CPM	29 (10)	47 (16.21)
75	BJP	234 (76.97)	INC	40 (13.16)	194 (63.81)	IND (SK)	6 (1.97)	24 (7.89)
76	BJP	352 (58.96)	INC	171 (28.64)	181 (30.32)	AJSUP	14 (2.35)	60 (10.05)
77	BJP	234 (58.79)	INC	107 (26.88)	127 (31.91)	AJSUP	13 (3.27)	44 (11.06)
78	BJP	201 (52.34)	INC	135 (35.16)	66 (17.18)	AJSUP	12 (3.13)	36 (9.38)
79	INC	228 (60)	BJP	120 (31.58)	108 (28.42)	IND (GP)	6 (1.58)	26 (6.84)
80	INC	236 (66.86)	BJP	91 (25.78)	145 (41.08)	IND (GP)	6 (1.7)	20 (5.67)
81	BJP	181 (51.27)	INC	133 (37.68)	48 (13.59)	IND (GP)	9 (2.55)	30 (8.5)
82	INC	306 (59.07)	BJP	139 (26.83)	167 (32.24)	IND (GP)	20 (3.86)	53 (10.23)
83	INC	269 (61.84)	BJP	65 (14.94)	204 (46.9)	AIMIM	43 (9.89)	58 (13.33)
84	BJP	444 (78.17)	INC	34 (5.99)	410 (72.18)	CPM	23 (4.05)	67 (11.8)
85	INC	355 (77.17)	AIMIM	37 (8.04)	318 (69.13)	BJP	35 (7.61)	33 (7.17)
86	BJP	240 (62.34)	INC	111 (28.83)	129 (33.51)	CPM	7 (1.82)	27 (7.01)
87	INC	213 (49.08)	BJP	149 (34.33)	64 (14.75)	AIMIM	13 (3)	59 (13.59)
88	INC	272 (47.64)	BJP	220 (38.53)	52 (9.11)	AIMIM	18 (3.15)	61 (10.68)
89	BJP	133 (49.26)	INC	66 (24.44)	67 (24.82)	JD(U)	45 (16.67)	26 (9.63)
90	BJP	119 (58.91)	INC	71 (35.15)	48 (23.76)	CPM	4 (1.98)	8 (3.96)
91	BJP	332 (70.19)	INC	49 (10.36)	283 (59.83)	CPM	23 (4.86)	69 (14.59)
92	INC	276 (67.15)	BJP	54 (13.14)	222 (54.01)	IND (GP)	24 (5.84)	57 (13.87)
93	INC	357 (72.12)	BJP	43 (8.69)	314 (63.43)	IND (GP)	27 (5.45)	68 (13.74)
94	BJP	254 (66.84)	INC	100 (26.32)	154 (40.52)	AIMIM	7 (1.84)	19 (5)
95	BJP	191 (47.51)	INC	141 (35.07)	50 (12.44)	IND (BDM)	10 (2.49)	60 (14.93)
96	INC	217 (53.98)	BJP	110 (27.36)	107 (26.62)	AIMIM	17 (4.23)	58 (14.43)
97	INC	234 (50.76)	BJP	133 (28.85)	101 (21.91)	AIMIM	22 (4.77)	72 (15.62)
98	BJP	217 (50.12)	INC	160 (36.95)	57 (13.17)	IND (ST)	11 (2.54)	45 (10.39)
99	BJP	256 (77.81)	INC	38 (11.55)	218 (66.26)	CPM	10 (3.04)	25 (7.6)
100	BJP	260 (44.98)	INC	210 (36.33)	50 (8.65)	AIMIM	20 (3.46)	88 (15.22)
101	INC	544 (77.27)	BJP	62 (8.81)	482 (68.46)	IND (GP)	31 (4.4)	67 (9.52)
102	INC	370 (68.52)	BJP	80 (14.81)	290 (53.71)	IND (GP)	24 (4.44)	66 (12.22)
103	INC	297 (83.66)	IND (GP)	14 (3.94)	283 (79.72)	BJP	13 (3.66)	31 (8.73)
104	BJP	302 (76.46)	INC	59 (14.94)	243 (61.52)	CPM	7 (1.77)	27 (6.84)
105	BJP	218 (63.56)	INC	87 (25.36)	131 (38.2)	CPM	10 (2.92)	28 (8.16)

Contd....

Socio-Economic Amenities - Rural

Access to Education Facilities

Particulars	Number of Villages (% of Population)				
	Available	Not Available	If Not Available (Distance of Nearest Facility)		
			A	B	C
Govt. Primary School	294 (57)	241 (43)	82 (17)	22 (4)	8 (2)
Private Primary School	21 (6)	514 (94)	0 (0)	0 (0)	0 (0)
Govt. Middle School	159 (35)	376 (65)	189 (33)	44 (7)	5 (1)
Private Middle School	13 (4)	522 (96)	0 (0)	0 (0)	1 (0)
Govt. Secondary School	25 (7)	510 (93)	186 (34)	144 (27)	42 (6)
Private Secondary School	5 (2)	530 (98)	0 (0)	0 (0)	0 (0)
Govt. Senior Secondary School	6 (2)	529 (98)	133 (27)	164 (28)	92 (18)
Private Senior Secondary School	2 (1)	533 (99)	0 (0)	0 (0)	0 (0)
Govt. Arts and Science Degree College	3 (0)	532 (100)	13 (3)	72 (18)	307 (52)
Private Arts and Science Degree College	0 (0)	535 (100)	0 (0)	0 (0)	0 (0)
Govt. Engineering College	0 (0)	535 (100)	0 (0)	0 (0)	393 (74)
Private Engineering College	0 (0)	535 (100)	0 (0)	0 (0)	1 (1)
Govt. Medicine College	1 (0)	534 (100)	0 (0)	0 (0)	393 (74)
Private Medicine College	0 (0)	535 (100)	0 (0)	0 (0)	2 (0)
Govt. Management Institute	0 (0)	535 (100)	0 (0)	12 (1)	380 (73)
Private Management Institute	0 (0)	535 (100)	0 (0)	0 (0)	1 (0)
Govt. Polytechnic	0 (0)	535 (100)	0 (0)	0 (0)	394 (74)
Private Polytechnic	0 (0)	535 (100)	0 (0)	0 (0)	1 (0)
Govt. Vocational Training School/ITI	0 (0)	535 (100)	0 (0)	4 (0)	392 (75)
Private Vocational Training School/ITI	0 (0)	535 (100)	0 (0)	0 (0)	0 (0)
Govt. Non Formal Training Centre	0 (0)	535 (100)	1 (0)	10 (1)	376 (72)
Private Non Formal Training Centre	6 (1)	529 (99)	0 (0)	0 (0)	0 (0)
Govt. School For Disabled	0 (0)	535 (100)	0 (0)	0 (0)	394 (74)
Private School For Disabled	1 (0)	534 (100)	0 (0)	0 (0)	0 (0)
Government Others	0 (0)	535 (100)	0 (0)	0 (0)	391 (73)
Private Others	1 (0)	534 (100)	0 (0)	0 (0)	0 (0)

Note : Distance A : Less than 5 km; B : Between 5-10 km; C : 10+ km.; Source : Data Analysis is based on 2011 Census.

DISCLAIMER

The Terms of Use and Disclaimer of Datanet India Private Limited (hereinafter referred to as "Datanet") for use of this analysis report of **Mahagama Assembly Constituency (Mahagama Vidhan Sabha)** :-

1. **Assembly Factbook™** is a Registered Trade Mark owned by Datanet.
2. All the maps are sketched and graphical representation only and have not been drawn to the scale and also not to represent the actual geographical area or boundary of the unit.
3. The data for the aforesaid analysis is based on authentic sources and has been culled from the various publications of Census, CSO and NSSO for district and block level data, various central and state government departments, Central & State Elections Commissions and the concerned Returning Officers' releases, Electoral Rolls, Election results and allied publications, internal assessment, surveys, estimates and analysis. Therefore, certain adjustment of data at micro level may have been done to arrive closer to the macro data.
4. Data have been provided on an "As Is" and "As AVAILABLE" basis
5. The colours shown in the maps or diagram and charts of a particular party, alliance or AC are indicative and do not represent them.
6. This publication which includes maps, sheets, graphs and data would be the property under copyright of Datanet only. The user may use these for its internal study, analysis and research purposes. It's public display, re-selling or any commercial uses by the user are not allowed.
7. Datanet has taken due care and caution in compilation and processing of data and allied information, but does not guarantee the accuracy, adequacy or completeness of any information/analysis and will be not responsible for any errors or omissions or for the results obtained from the use of such information/analysis.
8. All the contents for the publication have been culled from various authentic sources and Datanet reasonably believes such sources to be reliable, but does not make any representations, express or implied as to the accuracy or fitness of use of such information. The information or contents of the information/analysis do not constitute advice and should not be relied upon in making (or refraining from making) any decision. Any reliance placed upon the information provided by Datanet is the sole responsibility and strictly at the user's risk.
9. In no event will Datanet be liable for any damages (including, without limitation, damages for loss of business projects, or loss of profits) arising in contract, tort or otherwise from the use of or inability to use any of its contents, or from any action taken (or refrained from being taken) as a result of using the analysis or any of its contents. Datanet its directors, owners, editors, officials, employees, distributor and agents or any associate will not be liable for any errors in the information contained or any consequences arising from the use of the contents of the provided information/analysis.
10. If any provision of these terms and conditions is held invalid or illegal or unenforceable for any reason by any court of competent jurisdiction, such provision shall be severed and the remainder of provisions of the terms and conditions shall continue in full force and effect as if the Term of Use had been executed with the invalid, illegal or unenforceable provision eliminated.
11. If there are any discrepancies in the information provided, please bring it to attention of Datanet for suitable rectification measures.

**Buy Online This Complete Book At
Datanet India eBooks Store**

www.indiastatpublications.com

or go directly at

[http://www.indiastatpublications.com/
Assembly_factbook/Jharkhand/Godda/ Mahagama](http://www.indiastatpublications.com/Assembly_factbook/Jharkhand/Godda/Mahagama)

 **india**stat**elections**

ISBN : 978-93-5313-000-8

