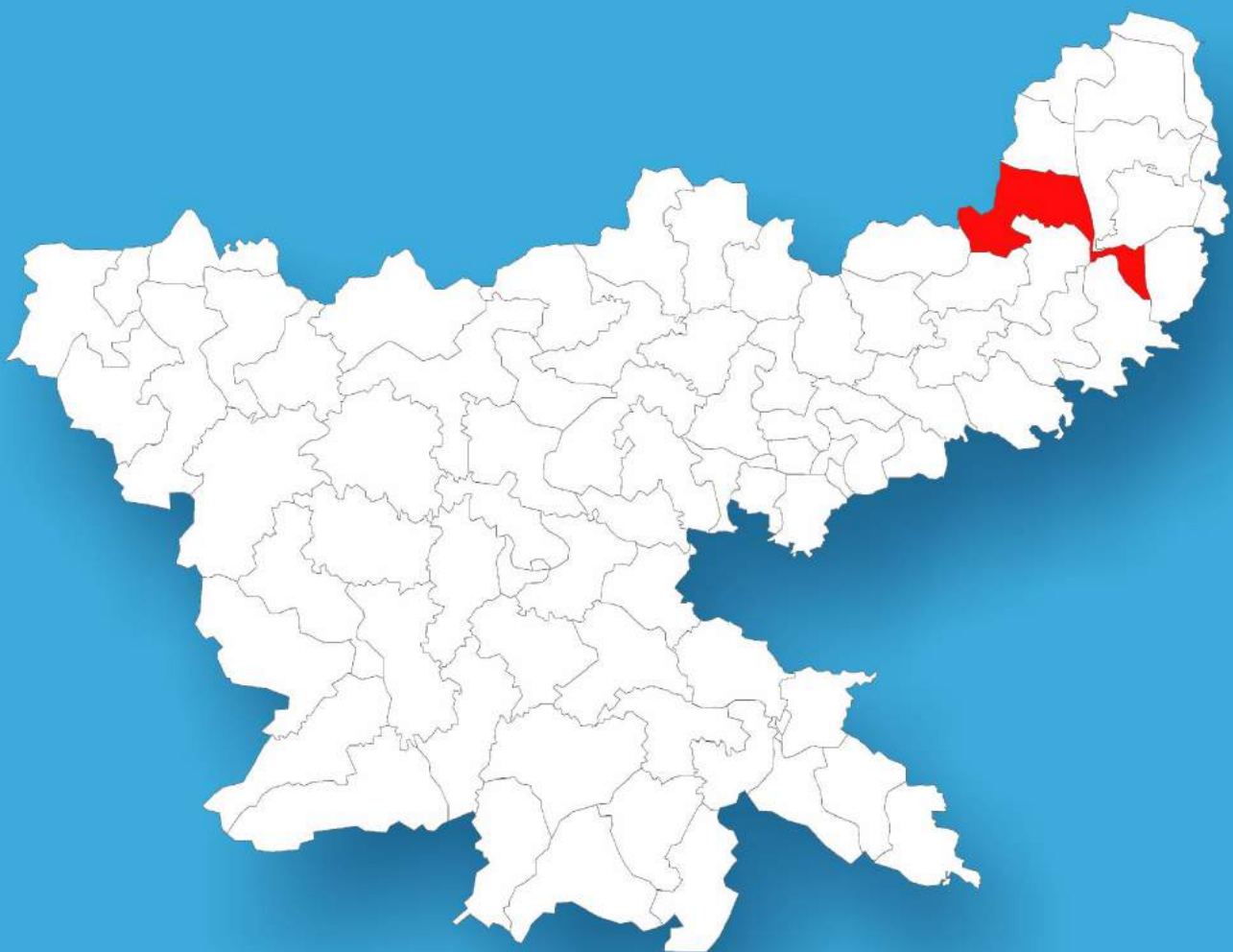




Jharkhand

Assembly Factbook™

Poreyahat Assembly Constituency



Key Electoral Data of Poreyahat
Assembly Constituency (Vidhan Sabha)

Jharkhand

Assembly Factbook™

Poreyahat Assembly Constituency



Poreyahat Vidhan Sabha

Editor & Director

Dr. R.K. Thukral

Research Editor

Dr. Shafeeq Rahman

Compiled, Researched and Published by Datanet India Pvt. Ltd.

D-100, 1st Floor,

Okhla Industrial Area, Phase-I,
New Delhi- 110020.

Ph.: 91-11- 43580781-84

Email : support@indiastatpublications.com

Website : www.indiastatelections.com

Online Book Store :

www.indiastatpublications.com

Report No. : AFB/JH-16-0125

ISBN : 978-93-5313-011-4

First Edition : January, 2018

Eighth Updated Edition : January, 2025

Price : Rs. 11500/-

US\$ 310

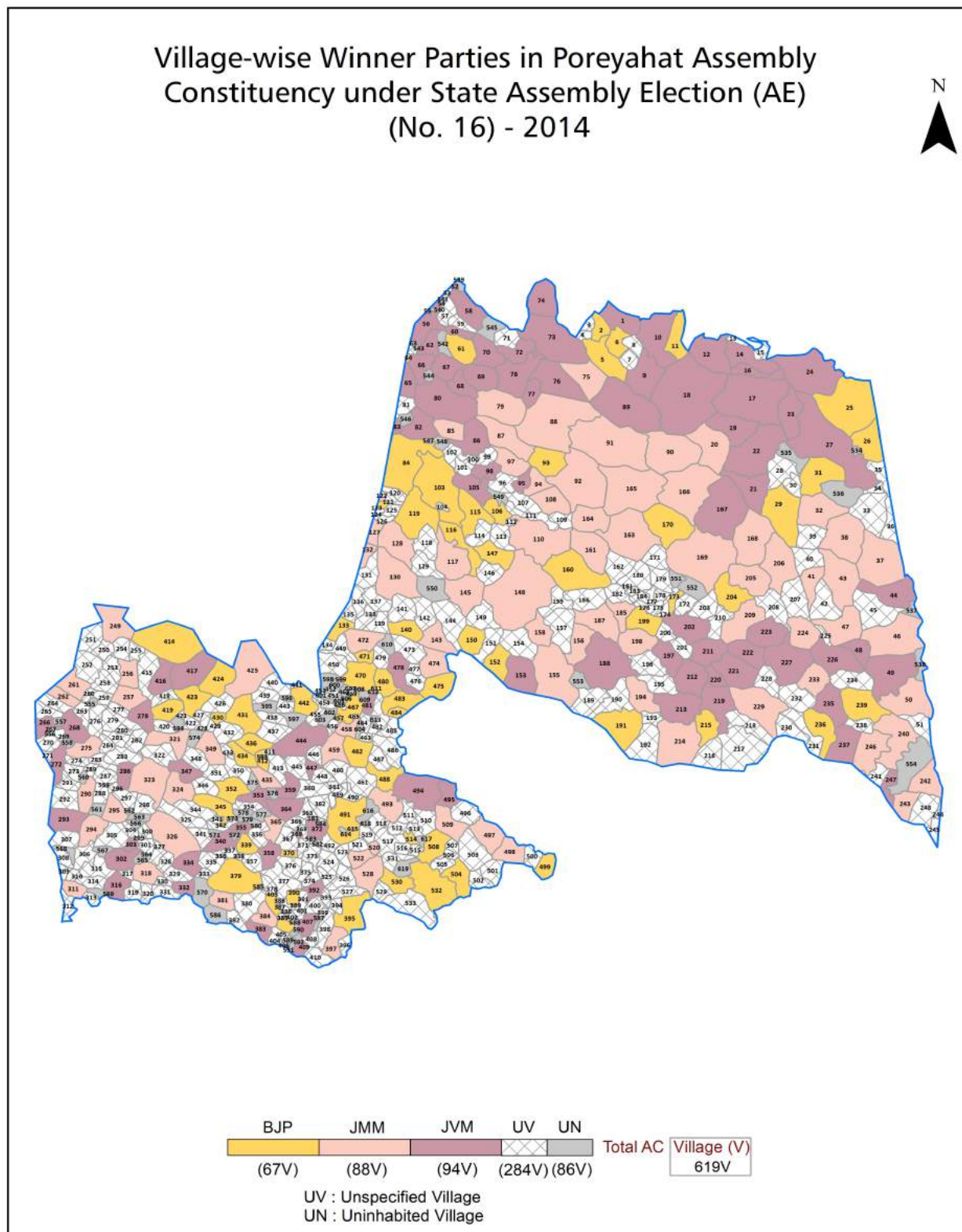
© Datanet India Pvt. Ltd.

All rights reserved. No part of this book may be reproduced, stored in a retrieval system or transmitted in any form or by any means, mechanical photocopying, photographing, scanning, recording or otherwise without the prior written permission of the publisher. Please refer to Disclaimer at page no. 289 for the use of this publication.

Printed in India

No.	Particulars	Page No.
	Introduction	
1	Assembly Constituency - (Vidhan sabha) at a Glance Features of Assembly as per Delimitation Commission of India (2008)	1-2
	Location and Political Maps	
2	Location Map Boundaries of Assembly Constituency - (Vidhan sabha in District Boundaries of Assembly Constituency under Parliamentary Constituency - (Lok sabha) Village-wise Winner Parties- 2024-PE, 2024-AE, 2019-PE, 2019-AE, 2014-PE, 2014-AE, 2009-PE and 2009-AE	3-11
	Administrative Setup (2011)	
3	District Sub-district Towns Villages Inhabited Villages Uninhabited Villages Village Panchayat Intermediate Panchayat	12-39
	Demographics (2011)	
4	Population Households Rural/Urban Population Villages by Population Size Sex Ratio (Total & 0-6 Years) Religious Population Social Population Literacy Rate	40-41
	Electoral Features	
5	Important Dates of Last Elections Held Electors by Gender Service Electors Voters Voters Turnout Polling Stations & Average Number of Electors per Polling Station Electors by Age Group Present Elected Representatives	42-47
	Historical Summary Election Results	
6	Vote Share of Major Parties Winning Margin (Number & Percentage Polarity of Parties Summary Result of Assembly Segment of Parliamentary Elections 2024, 2019, 2014, 2009 and 2004 Summary Result of Assembly Elections 2024, 2019, 2014, 2009 and 2005	48-59
	Polling Station Level Election Results	
7	Name and Number of Polling Station 2024-PE, 2024-AE, 2019-PE, 2019-AE, 2014-PE, 2014-AE, 2009-PE and 2009-AE Polling Station-wise Electors, Voters & Voters Turnout 2024-PE, 2024-AE, 2019-PE, 2019-AE, 2014-PE, 2014-AE, 2009-PE and 2009-AE Polling Station wise Elections Results 2024-PE, 2024-AE, 2019-PE, 2019-AE, 2014-PE, 2014-AE, 2009-PE and 2009-AE	60-267
	Share of Assembly Constituency	
8	Share of Assembly Constituency - (Vidhan sabha) in State, District and Parliamentary Constituency - (Lok sabha)	268
	Socio-Economic Amenities (2011)	
9	Access to Administrative Units Agricultural, Manufacturing and Industrial Commodities Demographic Indicators Education Health & Manpower Drinking Water Supply Sanitation Entertainment and Recreations Infrastructure Power Food Allocation Distribution and Marketing of Agriculture Commodities Infrastructure Transport and Road Infrastructure Communication Banking and Financial Services Land Use Irrigation Source	270-283
10	Abbreviation & Sources	285-287
11	Disclaimer	289

Location & Political Map



Administrative Setup

List of Village Panchayat & Intermediate Panchayat (Block) Name - 2011

Village Name	Village Panchayat Name	Intermediate Panchayat Name
Agiabandh	Deodanr	Poreyahat
Aithuraydih	-	Saraiyahat
Akasi	Akasi	Poreyahat
Akhra	Salaiya	Poreyahat
Amajora	Kendua	Saraiyahat
Amarpur	Amarpur	Godda
Ambadiha	Baghmara	Poreyahat
Ambapaghar	Raksa	Saraiyahat
Amdiha	-	Saraiyahat
Amduma	Chatra	Poreyahat
Amgachhi	Akasi	Poreyahat
Amgachhi	Patahara	Saraiyahat
Amghata	-	Saraiyahat
Amjora	Ghiluwa	Godda
Amjora	Latta (Dikuani)	Poreyahat
Amjora	Pathara	Saraiyahat
Amra Kamat	Sondiha	Poreyahat
Amra Kanauli	Sondiha	Poreyahat
Amwar (Santali)	Amwar (Santali)	Poreyahat
Amwar(Dikuani)	Amwar (Santali)	Poreyahat
Arazi Belodih	Karampura	Saraiyahat
Arazi Kita Sahuri	Pasai	Poreyahat
Asarimadhuri	Asarimadhuri	Poreyahat
Asikhanddha	Pathara	Saraiyahat
Asna	Sidhbank	Poreyahat
Aswari	-	Saraiyahat
Aurabari	Godijhopa	Saraiyahat
Babhani	Gadijhopa	Saraiyahat
Babupur	Pathara	Saraiyahat

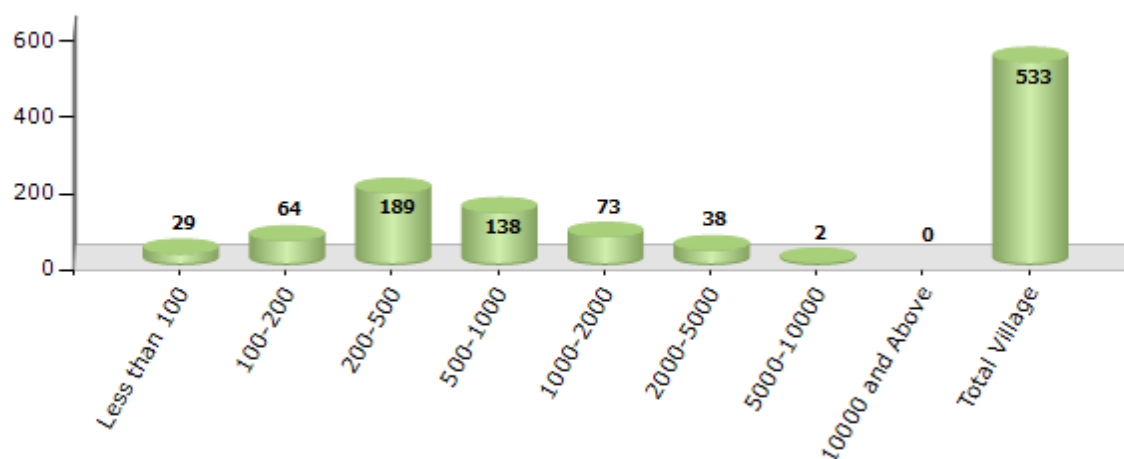
Contd....

Demographics

Number of Villages by Population Size - 2011

Less than 100	100-200	200-500	500-1000	1000-2000	2000-5000	5000-10000	10000 and Above	Total Village
29	64	189	138	73	38	2	0	533

Number of Villages by Population Size - 2011

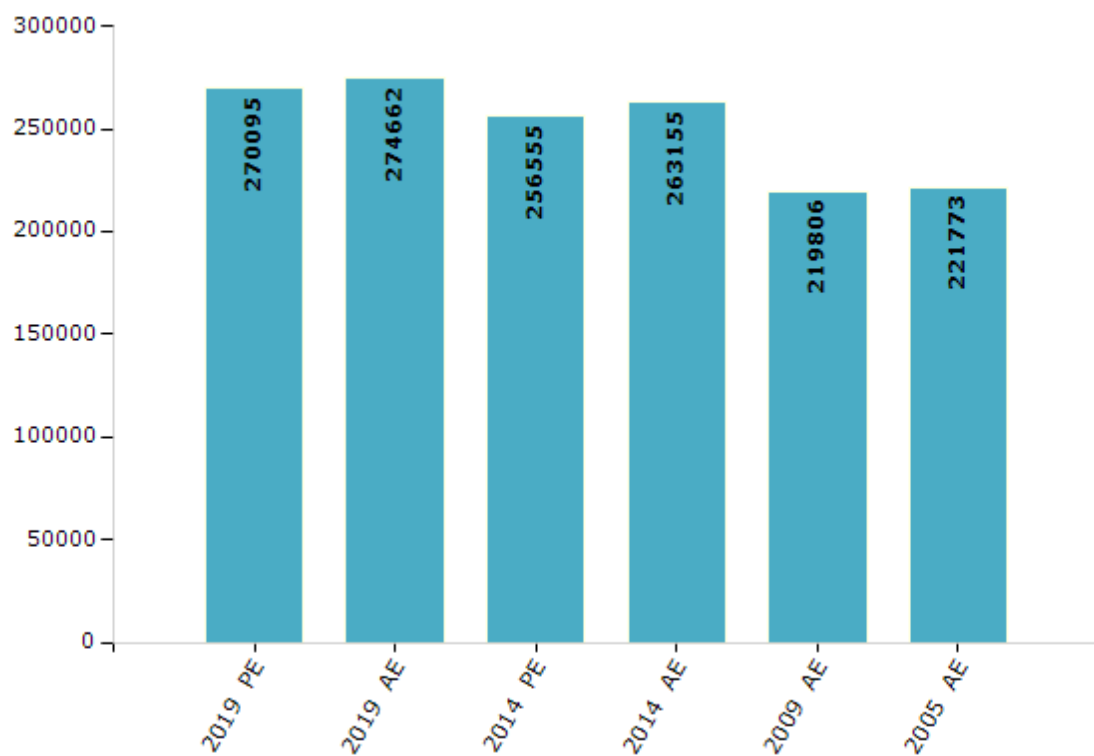


Electoral Features

Electors by Male & Female

Year	Male	Female	Others	Total	Year	Male	Female	Others	Total
2019 PE	139829	130264	2	270095	2009 PE	-	-	-	-
2019 AE	140954	133706	2	274662	2009 AE	113571	106235	-	219806
2014 PE	132568	123987	0	256555	2005 AE	116500	105273	-	221773
2014 AE	135996	127159	0	263155	2004 PE	-	-	-	-

Number of Electors



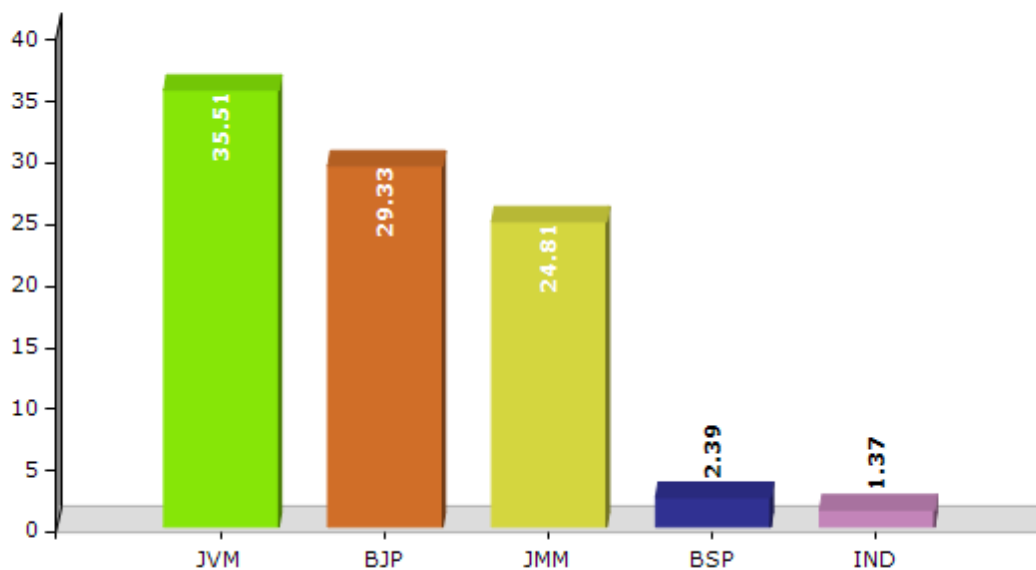
Note : AE : Assembly Election, PE : Assembly Segment of Parliamentary Election

Historical Summary Election Results

Summary Result of Assembly Election - 2014

Candidate Name	Party	Votes	Votes %
Pradip Yadav	JVM	64036	35.51
Devendranath Singh	BJP	52878	29.33
Ashok Kumar	JMM	44737	24.81
Neebha Jaiswal	BSP	4314	2.39
Divyandu Shekhar	IND	2473	1.37
Kishor Kisku	IND	2039	1.13
Dinesh Mandal	IND	1402	0.78
Sanjay Kumar Singh	RJD	1362	0.76
Taharim Ansari	SAP	1008	0.56
Umesh Mishra	IND	866	0.48
Md. Alam	IND	760	0.42
Sanjay Kumar Sinha	AAMP	721	0.4
Moti Lal Bhagat	CPI(ML)(L)	504	0.28
	NOTA	3210	1.78

Votes Percentage of Top Parties - 2014



Polling Station Level Election Results

Number and Name of Polling Stations (PS) (2019 AE)

Number of Polling Stations	Name of Polling Stations	Number of Polling Stations	Name of Polling Stations
1	Middle School Sondiha (West Side)	22	Teacher Training College Gumma
2	Middle School Sondiha (East Side)	23	Middle School Gumma
3	Upgraded Middle School Parasi (Hindi)	24	Middle School Nawdiha (North Side)
4	Upgraded Middle School Muchoura	25	Middle School Nawdiha (East Side)
5	Middle School Amrakanoli	26	Middle School Nawdiha (South Side)
6	Upgraded Middle School Amrakamat	27	Middle School Nawdiha (West Side)
7	Primari School Amrakamat, at Amrakanoli	28	Upgraded Middle School Kathon Hindi (North Side)
8	Rajkiy Buniyadi School Baksara	29	Upgraded Middle School Kathon Hindi (South Side)
9	Girls Middle School Baksara	30	Upgraded Middle School Parsoti (East Side)
10	Upgraded Middle School Ranganiya Baliyakta	31	Upgraded Middle School Parsoti (West Side)
11	Primari School Petvi	32	Primary School Hathihariyari (North Side)
12	Middle School Basantpur (East Side)	33	Primary School Hathihariyari (South Side)
13	Middle School Basantpur (West Side)	34	Upgraded High School Bhatondha (New Building) East Side
14	Middle School Manikpur (North Side)	35	Upgraded High School Bhatondha (New Building) West Side
15	Middle School Manikpur (South Side)	36	Upgraded High School Bhatondha (Old Building)
16	Upgraded Middle School Birniya (North Side)	37	Upgraded Middle School Liladah (East Side)
17	Upgraded Middle School Birniya (South Side)	38	Upgraded Middle School Liladah (Middle Side)
18	Primary School Mahda	39	Upgraded Middle School Liladah (West Side)
19	Middle School Deobandha (East Side)	40	Middle School Bohra (East Side)
20	High School Deobandha	41	Middle School Bohra (West Side)
21	Middle School Deobandha (West Side)	42	Primary School Dahupaghar

Contd....

Polling Station Level Election Results

Polling Station-wise Votes Secured by Overall Top Five Parties in Poreyahat Assembly in Assembly Election (AE) under Godda Parliamentary Constituency in Jharkhand (2019)

Number of Polling Station	Winner - Pradeep Yadav (JVM)	Runner-up - Gajadhar Singh (BJP)	3rd - Ashok Kumar (JMM)	4th - Simon Marandi (IND)	5th - Muhammad Ansari (BNJD)	NOTA	Other	Total Votes Secured
36	324	28	267	29	8	17	20	693
37	198	67	136	2	2	6	14	425
38	296	120	80	2	4	9	16	527
39	209	126	182	5	2	5	17	546
40	549	5	7	2	5	1	5	574
41	330	15	3	4	2	4	10	368
42	280	19	373	7	5	18	11	713
43	286	46	255	19	5	12	25	648
44	195	157	18	4	11	8	20	413
45	140	5	156	4	0	2	5	312
46	151	255	6	2	1	2	11	428
47	147	363	9	1	8	3	17	548
48	79	126	82	2	5	3	4	301
49	182	6	325	2	0	6	3	524
50	575	68	8	3	5	19	14	692
51	195	117	151	9	4	8	12	496
52	369	58	99	8	11	7	38	590
53	459	128	23	2	2	4	11	629
54	347	251	20	7	9	11	19	664
55	281	78	27	5	4	5	10	410
56	315	110	41	4	4	9	11	494
57	353	97	8	3	2	5	14	482
58	47	203	8	5	2	4	4	273
59	342	50	0	5	3	7	7	414
60	466	24	4	1	1	2	2	500
61	210	181	32	2	4	2	10	441
62	202	124	18	0	3	0	6	353
63	199	227	21	4	5	7	5	468
64	138	203	36	1	1	3	8	390
65	134	144	28	4	2	6	17	335
66	141	113	120	7	6	13	12	412
67	113	145	42	3	1	4	6	314
68	211	198	10	5	4	3	11	442
69	299	173	9	4	3	2	5	495
70	395	121	22	5	4	18	8	573

Contd....

Polling Station Level Election Results

Winner, Runner-up and 3rd Party Position & Winning Margin According to Polling Stations in Poreyahat Assembly in Assembly Election (AE) under Godda Parliamentary Constituency in Jharkhand (2019)

Polling Station Number	Winner Party	Winner Votes (%)	Runner-up Party	Runner-up Votes (%)	Winning Margin Votes (%)	Third Party	Third Party Votes (%)	Other Votes (%)
71	JVM	339 (52.89)	BJP	216 (33.7)	123 (19.19)	JMM	23 (3.59)	63 (9.83)
72	BJP	220 (58.36)	JVM	119 (31.56)	101 (26.8)	JMM	17 (4.51)	21 (5.57)
73	BJP	318 (79.3)	JVM	61 (15.21)	257 (64.09)	RTSMJD	9 (2.24)	13 (3.24)
74	BJP	223 (51.03)	JVM	169 (38.67)	54 (12.36)	JMM	18 (4.12)	27 (6.18)
75	JVM	230 (49.46)	BJP	199 (42.8)	31 (6.66)	JMM	12 (2.58)	24 (5.16)
76	JVM	214 (45.63)	BJP	175 (37.31)	39 (8.32)	JMM	48 (10.23)	32 (6.82)
77	JVM	211 (47.2)	BJP	196 (43.85)	15 (3.35)	JMM	14 (3.13)	26 (5.82)
78	BJP	339 (47.55)	JVM	268 (37.59)	71 (9.96)	JMM	60 (8.42)	46 (6.45)
79	BJP	300 (75.95)	JVM	81 (20.51)	219 (55.44)	BDIP	4 (1.01)	10 (2.53)
80	BJP	230 (44.83)	JVM	159 (30.99)	71 (13.84)	JMM	61 (11.89)	63 (12.28)
81	JVM	169 (72.84)	BJP	50 (21.55)	119 (51.29)	JMM	6 (2.59)	7 (3.02)
82	JVM	298 (42.63)	JMM	262 (37.48)	36 (5.15)	BJP	88 (12.59)	51 (7.3)
83	JVM	270 (47.04)	JMM	227 (39.55)	43 (7.49)	BJP	44 (7.67)	33 (5.75)
84	JMM	271 (49.72)	JVM	131 (24.04)	140 (25.68)	BJP	116 (21.28)	27 (4.95)
85	JMM	238 (44.32)	JVM	143 (26.63)	95 (17.69)	BJP	102 (18.99)	54 (10.06)
86	BJP	233 (46.79)	JVM	217 (43.57)	16 (3.22)	JMM	31 (6.22)	17 (3.41)
87	JMM	224 (41.64)	JVM	218 (40.52)	6 (1.12)	BJP	56 (10.41)	40 (7.43)
88	JMM	294 (56.87)	JVM	191 (36.94)	103 (19.93)	IND (SM)	6 (1.16)	26 (5.03)
89	JMM	251 (82.84)	JVM	38 (12.54)	213 (70.3)	IND (SM)	6 (1.98)	8 (2.64)
90	JMM	424 (80.46)	JVM	72 (13.66)	352 (66.8)	BJP	6 (1.14)	25 (4.74)
91	JVM	233 (42.44)	JMM	137 (24.95)	96 (17.49)	BJP	131 (23.86)	48 (8.74)
92	JVM	374 (56.67)	BJP	199 (30.15)	175 (26.52)	IND (SM)	44 (6.67)	43 (6.52)
93	BJP	133 (36.44)	JVM	95 (26.03)	38 (10.41)	IND (SM)	84 (23.01)	53 (14.52)
94	BJP	124 (31.23)	JVM	97 (24.43)	27 (6.8)	IND (SM)	84 (21.16)	92 (23.17)
95	BJP	118 (29.43)	JMM	108 (26.93)	10 (2.5)	IND (SM)	88 (21.95)	87 (21.7)
96	BJP	176 (42.31)	JVM	90 (21.63)	86 (20.68)	IND (SM)	64 (15.38)	86 (20.67)
97	JMM	124 (49.6)	JVM	114 (45.6)	10 (4)	BJP	4 (1.6)	8 (3.2)
98	JVM	230 (39.66)	JMM	146 (25.17)	84 (14.49)	BJP	144 (24.83)	60 (10.34)
99	BJP	204 (40.8)	JVM	140 (28)	64 (12.8)	JMM	92 (18.4)	64 (12.8)
100	JVM	292 (56.59)	BJP	147 (28.49)	145 (28.1)	JMM	32 (6.2)	45 (8.72)
101	JVM	227 (34.76)	JMM	224 (34.3)	3 (0.46)	BJP	142 (21.75)	60 (9.19)
102	JVM	333 (47.3)	BJP	155 (22.02)	178 (25.28)	JMM	128 (18.18)	88 (12.5)
103	JVM	426 (79.92)	JMM	75 (14.07)	351 (65.85)	BJP	15 (2.81)	17 (3.19)
104	JVM	318 (45.3)	BJP	282 (40.17)	36 (5.13)	JMM	65 (9.26)	37 (5.27)
105	BJP	345 (54.68)	JVM	184 (29.16)	161 (25.52)	JMM	57 (9.03)	45 (7.13)

Contd....

Socio-Economic Amenities - Rural

Access to Education Facilities

Particulars	Number of Villages (% of Population)				
	Available	Not Available	If Not Available (Distance of Nearest Facility)		
			A	B	C
Govt. Primary School	407 (84)	126 (16)	101 (8)	5 (2)	2 (0)
Private Primary School	20 (7)	513 (93)	0 (0)	0 (0)	0 (0)
Govt. Middle School	178 (45)	355 (55)	252 (34)	52 (7)	28 (5)
Private Middle School	11 (5)	522 (95)	0 (0)	0 (0)	0 (0)
Govt. Secondary School	26 (7)	507 (93)	194 (36)	205 (35)	81 (12)
Private Secondary School	9 (4)	524 (96)	0 (0)	2 (1)	0 (0)
Govt. Senior Secondary School	8 (2)	525 (98)	69 (12)	148 (28)	288 (50)
Private Senior Secondary School	2 (1)	531 (99)	0 (0)	0 (0)	0 (0)
Govt. Arts and Science Degree College	1 (0)	532 (100)	11 (3)	35 (7)	454 (79)
Private Arts and Science Degree College	1 (0)	532 (100)	0 (0)	3 (1)	9 (1)
Govt. Engineering College	0 (0)	533 (100)	0 (0)	0 (0)	514 (93)
Private Engineering College	0 (0)	533 (100)	0 (0)	0 (0)	0 (0)
Govt. Medicine College	0 (0)	533 (100)	0 (0)	0 (0)	514 (93)
Private Medicine College	0 (0)	533 (100)	0 (0)	0 (0)	0 (0)
Govt. Management Institute	0 (0)	533 (100)	0 (0)	0 (0)	514 (93)
Private Management Institute	0 (0)	533 (100)	0 (0)	0 (0)	0 (0)
Govt. Polytechnic	0 (0)	533 (100)	0 (0)	0 (0)	513 (93)
Private Polytechnic	0 (0)	533 (100)	0 (0)	0 (0)	1 (0)
Govt. Vocational Training School/ITI	3 (0)	530 (100)	0 (0)	0 (0)	503 (91)
Private Vocational Training School/ITI	11 (2)	522 (98)	0 (0)	0 (0)	0 (0)
Govt. Non Formal Training Centre	1 (0)	532 (100)	0 (0)	6 (2)	222 (52)
Private Non Formal Training Centre	0 (0)	533 (100)	0 (0)	0 (0)	285 (38)
Govt. School For Disabled	0 (0)	533 (100)	0 (0)	0 (0)	227 (54)
Private School For Disabled	2 (0)	531 (100)	0 (0)	0 (0)	285 (38)
Government Others	3 (2)	530 (98)	0 (0)	0 (0)	229 (54)
Private Others	1 (0)	532 (100)	0 (0)	0 (0)	281 (37)

Note : Distance A : Less than 5 km; B : Between 5-10 km; C : 10+ km.; Source : Data Analysis is based on 2011 Census.

DISCLAIMER

The Terms of Use and Disclaimer of Datanet India Private Limited (hereinafter referred to as "Datanet") for use of this analysis report of **Poreyahat Assembly Constituency (Poreyahat Vidhan Sabha)** :-

1. **Assembly Factbook™** is a Registered Trade Mark owned by Datanet.
2. All the maps are sketched and graphical representation only and have not been drawn to the scale and also not to represent the actual geographical area or boundary of the unit.
3. The data for the aforesaid analysis is based on authentic sources and has been culled from the various publications of Census, CSO and NSSO for district and block level data, various central and state government departments, Central & State Elections Commissions and the concerned Returning Officers' releases, Electoral Rolls, Election results and allied publications, internal assessment, surveys, estimates and analysis. Therefore, certain adjustment of data at micro level may have been done to arrive closer to the macro data.
4. Data have been provided on an "As Is" and "As AVAILABLE" basis
5. The colours shown in the maps or diagram and charts of a particular party, alliance or AC are indicative and do not represent them.
6. This publication which includes maps, sheets, graphs and data would be the property under copyright of Datanet only. The user may use these for its internal study, analysis and research purposes. It's public display, re-selling or any commercial uses by the user are not allowed.
7. Datanet has taken due care and caution in compilation and processing of data and allied information, but does not guarantee the accuracy, adequacy or completeness of any information/analysis and will be not responsible for any errors or omissions or for the results obtained from the use of such information/analysis.
8. All the contents for the publication have been culled from various authentic sources and Datanet reasonably believes such sources to be reliable, but does not make any representations, express or implied as to the accuracy or fitness of use of such information. The information or contents of the information/analysis do not constitute advice and should not be relied upon in making (or refraining from making) any decision. Any reliance placed upon the information provided by Datanet is the sole responsibility and strictly at the user's risk.
9. In no event will Datanet be liable for any damages (including, without limitation, damages for loss of business projects, or loss of profits) arising in contract, tort or otherwise from the use of or inability to use any of its contents, or from any action taken (or refrained from being taken) as a result of using the analysis or any of its contents. Datanet its directors, owners, editors, officials, employees, distributor and agents or any associate will not be liable for any errors in the information contained or any consequences arising from the use of the contents of the provided information/analysis.
10. If any provision of these terms and conditions is held invalid or illegal or unenforceable for any reason by any court of competent jurisdiction, such provision shall be severed and the remainder of provisions of the terms and conditions shall continue in full force and effect as if the Term of Use had been executed with the invalid, illegal or unenforceable provision eliminated.
11. If there are any discrepancies in the information provided, please bring it to attention of Datanet for suitable rectification measures.

Buy Online This Complete Book At
Datanet India eBooks Store

www.indiastatpublications.com

or go directly at

[http://www.indiastatpublications.com/
Assembly_factbook/Jharkhand/Godda/ Poreyahat](http://www.indiastatpublications.com/Assembly_factbook/Jharkhand/Godda/Poreyahat)

 **indiastat**elections

ISBN : 978-93-5313-011-4



9 789353 130114