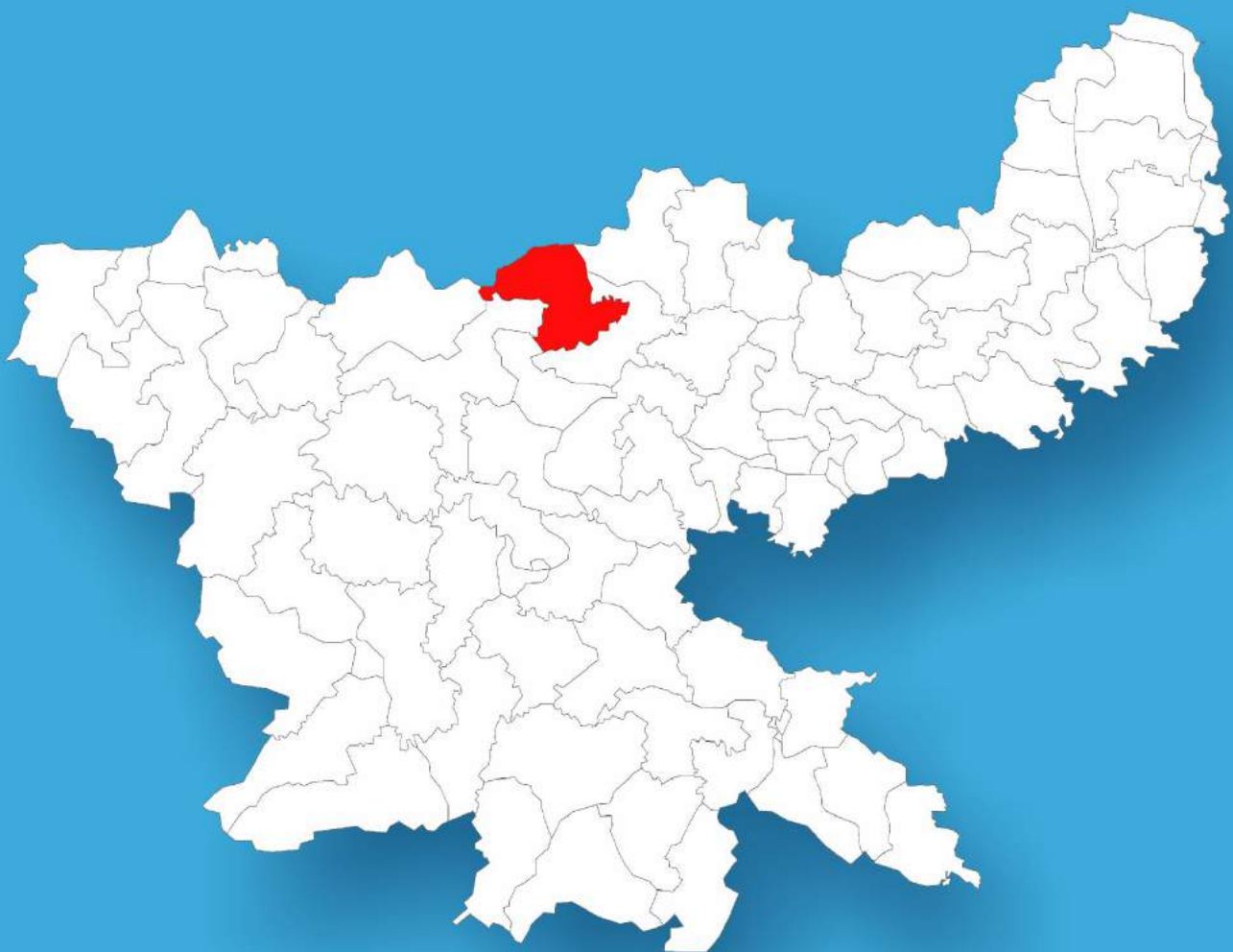




Jharkhand

# Assembly Factbook™

Barhi Assembly Constituency



Key Electoral Data of Barhi  
Assembly Constituency (Vidhan Sabha)

Jharkhand

# **Assembly Factbook™**

Barhi Assembly Constituency



Barhi Vidhan Sabha

## **Editor & Director**

Dr. R.K. Thukral

## **Research Editor**

Dr. Shafeeq Rahman

## **Compiled, Researched and Published by Datanet India Pvt. Ltd.**

D-100, 1st Floor,

Okhla Industrial Area, Phase-I,  
New Delhi- 110020.

Ph.: 91-11- 43580781-84

Email : support@indiastatpublications.com

Website : www.indiastatelections.com

## **Online Book Store :**

www.indiastatpublications.com

**Report No. :** AFB/JH-21-0123

**ISBN :** 978-93-5301-950-1

**First Edition :** January, 2018

**Sixth Updated Edition :** January, 2023

**Price :** Rs. 11500/-

US\$ 310

**© Datanet India Pvt. Ltd.**

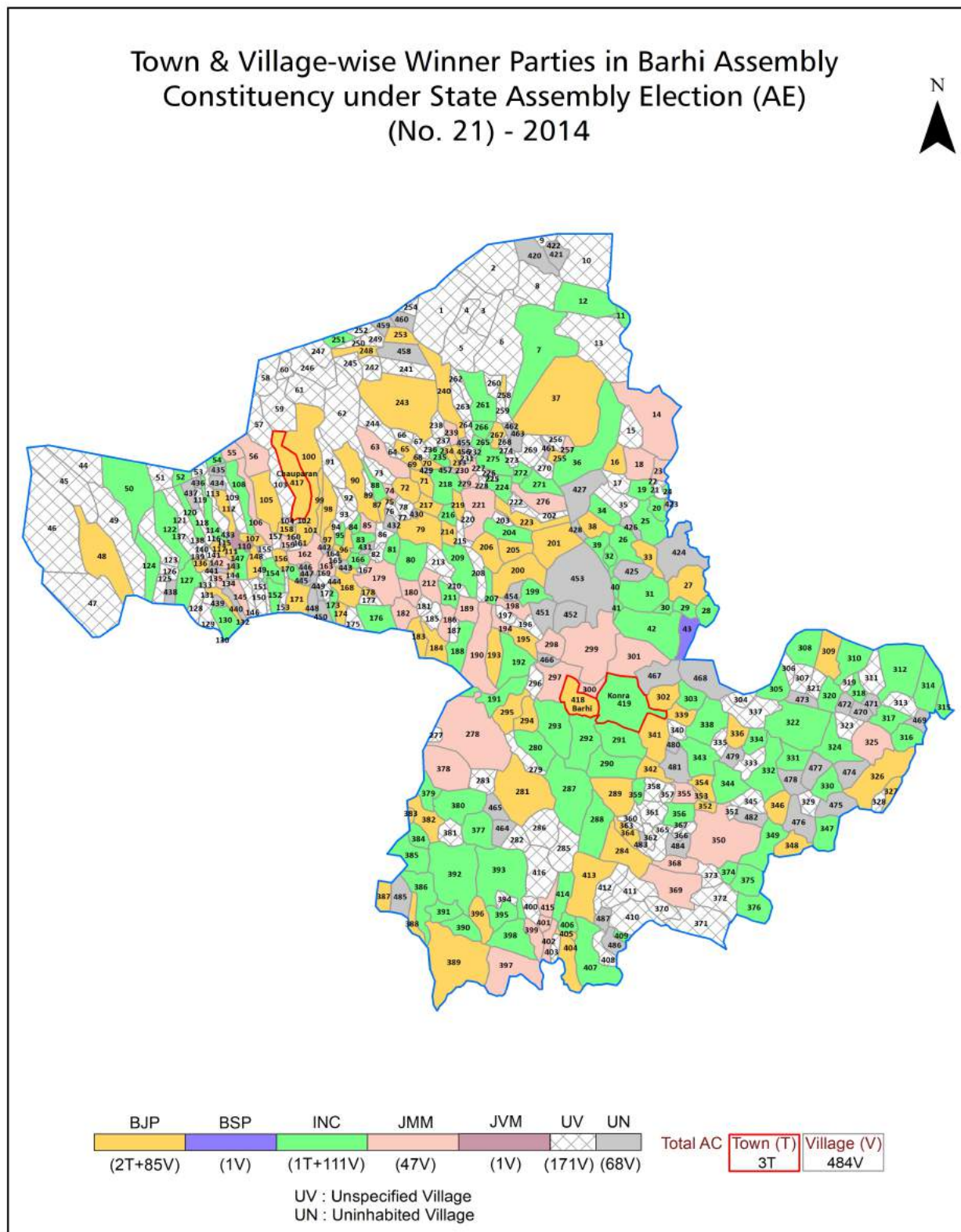
All rights reserved. No part of this book may be reproduced, stored in a retrieval system or transmitted in any form or by any means, mechanical photocopying, photographing, scanning, recording or otherwise without the prior written permission of the publisher. Please refer to Disclaimer at page no. 259 for the use of this publication.

Printed in India

No.	Particulars	Page No.
	<b>Introduction</b>	
1	Assembly Constituency - (Vidhan sabha) at a Glance   Features of Assembly as per Delimitation Commission of India (2008)	1-2
	<b>Location and Political Maps</b>	
2	Location Map   Boundaries of Assembly Constituency - (Vidhan sabha) in District   Boundaries of Assembly Constituency under Parliamentary Constituency - (Lok sabha)   Town & Village-wise Winner Parties- 2019-PE, 2019-AE, 2014-PE, 2014-AE and 2009-PE	3-11
	<b>Administrative Setup (2011)</b>	
3	District   Sub-district   Towns   Villages   Inhabited Villages   Uninhabited Villages   Village Panchayat   Intermediate Panchayat	12-32
	<b>Demographics (2011)</b>	
4	Population   Households   Rural/Urban Population   Towns and Villages by Population Size   Sex Ratio (Total & 0-6 Years)   Religious Population   Social Population   Literacy Rate	33-34
	<b>Electoral Features</b>	
5	Important Dates of Last Elections Held   Electors by Gender   Service Electors   Voters   Voters Turnout   Polling Stations & Average Number of Electors per Polling Station   Electors by Age Group   Present Elected Representatives	35-40
	<b>Historical Summary Election Results</b>	
6	Vote Share of Major Parties   Winning Margin (Number & Percentage)   Polarity of Parties   Summary Result of Assembly Segment of Parliamentary Elections 2019, 2014, 2009 and 2004   Summary Result of Assembly Elections 2019, 2014, 2009 and 2005	41-52
	<b>Polling Station Level Election Results</b>	
7	Name and Number of Polling Station 2019-PE, 2019-AE, 2014-PE, 2014-AE and 2009-PE   Polling Station-wise Electors, Voters & Voters Turnout 2019-PE, 2019-AE, 2014-PE, 2014-AE and 2009-PE   Polling Station wise Elections Results 2019-PE, 2019-AE, 2014-PE, 2014-AE and 2009-PE	53-236
	<b>Share of Assembly Constituency</b>	
8	Share of Assembly Constituency - (Vidhan sabha) in State, District and Parliamentary Constituency - (Lok sabha)	237
	<b>Socio-Economic Amenities (2011)</b>	
9	Access to Administrative Units   Agricultural, Manufacturing and Industrial Commodities   Demographic Indicators   Education   Health & Manpower   Drinking Water Supply   Sanitation   Entertainment and Recreations Infrastructure   Power   Food Allocation Distribution and Marketing of Agriculture Commodities Infrastructure   Transport and Road Infrastructure   Communication   Banking and Financial Services   Land Use   Irrigation Source	239-253
10	<b>Abbreviation &amp; Sources</b>	255-257
11	<b>Disclaimer</b>	259



## Location & Political Map



## Administrative Setup

### List of Village Panchayat & Intermediate Panchayat (Block) Name - 2011

Village Name	Village Panchayat Name	Intermediate Panchayat Name
Ahri	Chauparan	Chauparan
Akrahawan	Bela	Chauparan
Alagdiha	Selahra Kalan	Chauparan
Alagdiha	Bhandro	Barhi
Ambajit	Pandaria	Chauparan
Ambatari	Bhaghar 0234	Chauparan
Amjhar	Basaria	Chauparan
Amraul	Daddpur	Chauparan
Aragara	Dhanwar	Barhi
Aragaro	Aragaro	Chandwara
Arapagar	Pandaria	Chauparan
Arar	Banderbela	Padma
Asnabad	Belahi	Chauparan
Asnachuan	Karma	Chauparan
Bachhsi	Bachhsi	Chauparan
Bagesrithan	Basaria	Chauparan
Baghmara	Malkoko	Barhi
Bahera	Bahera	Chauparan
Baherabad	Bhandro	Barhi
Bairisal	Bhandro	Barhi
Bakshidih	Barsot	Barhi
Bamhandih	Kariyatpur	Barhi
Banau	Pandaria	Chauparan
Bandarbela	Bandarbela	Padma
Bangadag	Bendi	Chandwara
Banganwa	Gauria Karma	Barhi
Bangawan	Karma	Chauparan
Bania Chak	Daddpur	Chauparan
Banjhi	Belahi	Chauparan

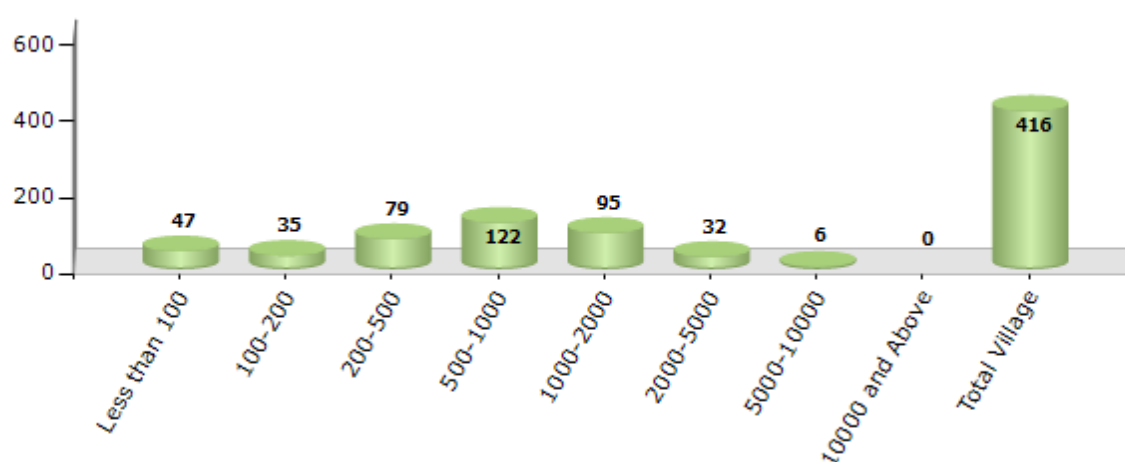
Contd....

## Demographics

### Number of Villages by Population Size - 2011

Less than 100	100-200	200-500	500-1000	1000-2000	2000-5000	5000-10000	10000 and Above	Total Village
47	35	79	122	95	32	6	0	416

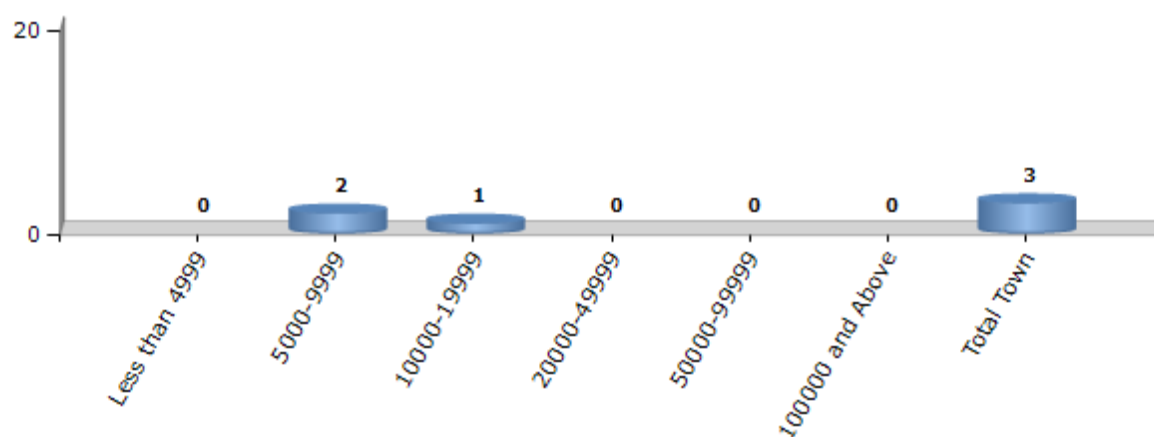
Number of Villages by Population Size - 2011



### Number of Towns by Population Size - 2011

Less than 4999	5000-9999	10000-19999	20000-49999	50000-99999	100000 and Above	Total Town
0	2	1	0	0	0	3

Number of Towns by Population Size - 2011

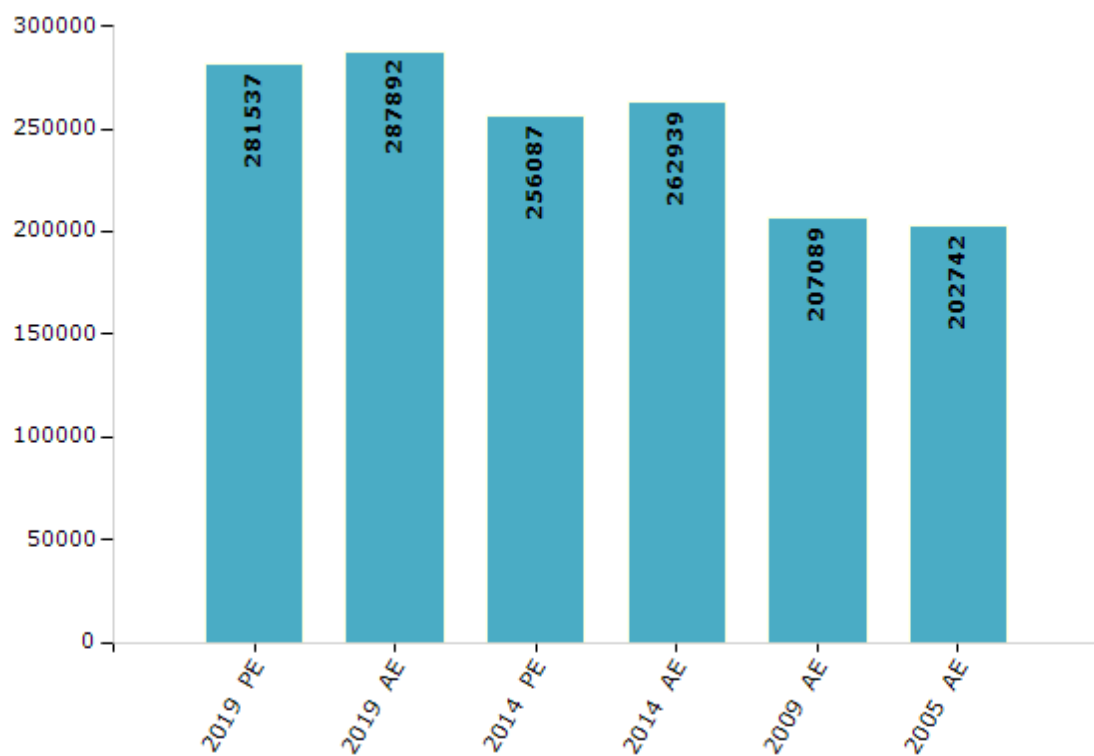


## Electoral Features

### Electors by Male & Female

Year	Male	Female	Others	Total	Year	Male	Female	Others	Total
2019 PE	149379	132152	6	281537	2009 PE	-	-	-	-
2019 AE	151432	136459	1	287892	2009 AE	110856	96233	-	207089
2014 PE	136480	119606	1	256087	2005 AE	107056	95686	-	202742
2014 AE	139736	123202	1	262939	2004 PE	-	-	-	-

Number of Electors



**Note :** AE : Assembly Election, PE : Assembly Segment of Parliamentary Election

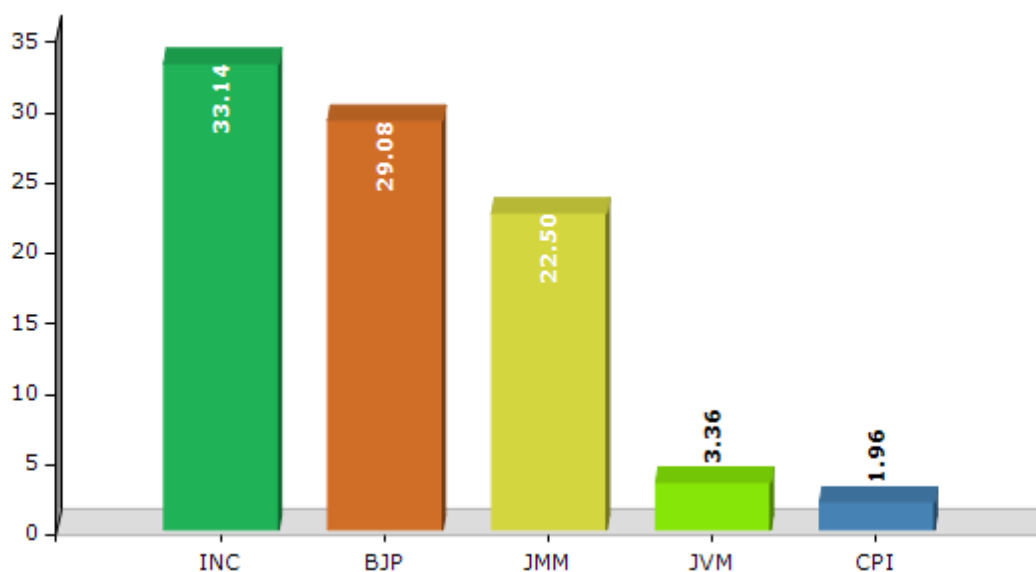


## Historical Summary Election Results

### Summary Result of Assembly Election - 2014

Candidate Name	Party	Votes	Votes %
Manoj Kumar Yadav	INC	57818	33.14
Umashankar Akela	BJP	50733	29.08
Sabi Devi	JMM	39255	22.5
Yogendra Pratap	JVM	5857	3.36
Manju Gautam	CPI	3412	1.96
Basudeo Paswan	IND	3087	1.77
Santosh Ravidas	BSP	2918	1.67
Rajendra Rajak	IND	1362	0.78
Ranjit Kumar	CPI(ML)(L)	1357	0.78
Gautam Kumar Yadav	IND	1223	0.7
Bhuneshwar Yadav	SP	1182	0.68
Dhananjay Kumar	PMS	1087	0.62
Hari Prasad Mehta	JKPP	1020	0.58
Paras Sharan Deo	BMUP	506	0.29
	NOTA	3629	2.08

Votes Percentage of Top Parties - 2014



## Polling Station Level Election Results

### Number and Name of Polling Stations (PS) (2019 AE)

Number of Polling Stations	Name of Polling Stations	Number of Polling Stations	Name of Polling Stations
1	Up. M.S. Danua	22	P.S. Benduwara (South Part)
2	New P.S. Murtiya	23	P.S. Chaikala [North Part]
3	P.S. Chordaha	24	P.S. Chaikala East Part
4	P.S. Ahari North Part	25	P.S. Chaikala [South Part]
5	P.S. Ahari South Part	26	P.S. Chaikala West Part
6	M.S. Dhodhiya	27	Up. Urdu M.S. Chai Khurd [South Part]
7	M.S. Pathalgada	28	Up. Urdu M.S. Chai Khurd [North Part]
8	P.S. Bhadan	29	Parda Nasin Girl School Jawanpur [E. Part]
9	P.S. Neema	30	Parda Nasin Girls School Jawanpur (W.Part)
10	Up. M.S. Sohara	31	Panchayat Bhawan Jawanpur
11	New P.S. Hathindar	32	Govt Primary Urdu Maktab, Maharajgunj North Part
12	M.S. Daihar [East Part]	33	Govt Primary Urdu Maktab, Maharajgunj South Part
13	M.S. Daihar Middle Part	34	Urdu Madarsa Bhadel
14	M.S. Daihar [West Part]	35	Govt P.S. Madhgopali
15	P.S. Bedhana	36	Govt P.S. Amraul North Part
16	P.S. Bedhana South Part	37	Govt P.S. Amraul South Part
17	Up. Urdu M.S. Parsawan	38	Govt U.M.S. Kendua Kala
18	M.S. Japa	39	Govt. M.S. Singhpur [North Part]
19	Samudayik Bhawan Sooji	40	Govt. M.S. Singhpur [South Part]
20	P.S. Bedhanawara	41	Panchayat Bhawan, Dadpur
21	P.S. Benduara (North Part)	42	P.S. Newari Karma

Contd....

## Polling Station Level Election Results

### Polling Station-wise Votes Secured by Overall Top Five Parties in Barhi Assembly in Assembly Election (AE) under Hazaribagh Parliamentary Constituency in Jharkhand (2019)

Number of Polling Station	Winner - Umashankar Akela (INC)	Runner-up - Manoj Kumar Yadav (BJP)	3rd - Arbind Kumar (JVM)	4th - Mo. Seraj (IND)	5th - Bipin Kumar Sinha (IND)	NOTA	Other	Total Votes Secured
36	269	60	2	2	2	1	14	350
37	227	31	6	7	0	1	12	284
38	257	124	6	5	7	2	17	418
39	198	222	4	9	1	5	19	458
40	103	59	3	6	0	3	7	181
41	192	378	3	9	8	3	31	624
42	298	201	8	20	11	10	34	582
43	278	172	6	5	9	3	17	490
44	146	231	3	6	6	3	24	419
45	210	261	3	8	9	9	13	513
46	217	113	4	7	3	3	15	362
47	196	119	0	5	1	0	4	325
48	179	133	3	5	4	2	20	346
49	199	135	4	7	4	0	34	383
50	295	142	12	7	7	11	24	498
51	265	71	2	4	1	4	7	354
52	216	149	2	13	3	3	12	398
53	220	102	1	3	0	3	15	344
54	158	103	7	9	5	5	28	315
55	377	107	2	4	2	7	15	514
56	377	123	5	11	2	3	19	540
57	321	225	2	9	4	7	32	600
58	197	248	9	10	9	5	39	517
59	341	119	3	8	3	4	17	495
60	237	99	4	6	1	5	19	371
61	234	155	5	3	1	2	15	415
62	177	110	10	1	9	10	19	336
63	216	99	2	4	1	1	12	335
64	358	193	1	6	1	2	22	583
65	221	153	2	6	0	3	32	417
66	195	121	7	8	2	4	13	350
67	245	12	8	31	4	7	22	329
68	146	276	3	5	15	5	37	487
69	93	173	2	3	8	1	8	288
70	205	286	5	5	4	4	33	542

Contd....

## Polling Station Level Election Results

**Winner, Runner-up and 3rd Party Position & Winning Margin According to Polling Stations in Barhi Assembly in Assembly Election (AE) under Hazaribagh Parliamentary Constituency in Jharkhand (2019)**

Polling Station Number	Winner Party	Winner Votes (%)	Runner-up Party	Runner-up Votes (%)	Winning Margin Votes (%)	Third Party	Third Party Votes (%)	Other Votes (%)
71	BJP	145 (48.01)	INC	140 (46.36)	5 (1.65)	IND (MS)	5 (1.66)	12 (3.97)
72	BJP	243 (56.51)	INC	126 (29.3)	117 (27.21)	IND (BKS)	15 (3.49)	46 (10.7)
73	INC	210 (47.84)	BJP	163 (37.13)	47 (10.71)	IND (MS)	22 (5.01)	44 (10.02)
74	INC	154 (44.77)	BJP	153 (44.48)	1 (0.29)	BSP	10 (2.91)	27 (7.85)
75	INC	285 (63.05)	BJP	119 (26.33)	166 (36.72)	CPI	20 (4.42)	28 (6.19)
76	INC	312 (60.82)	BJP	160 (31.19)	152 (29.63)	IND (MS)	6 (1.17)	35 (6.82)
77	INC	252 (64.45)	BJP	127 (32.48)	125 (31.97)	IND (BKS)	2 (0.51)	10 (2.56)
78	INC	214 (60.62)	BJP	110 (31.16)	104 (29.46)	JVM	8 (2.27)	21 (5.95)
79	BJP	200 (63.29)	INC	83 (26.27)	117 (37.02)	IND (BKS)	6 (1.9)	27 (8.54)
80	INC	470 (77.05)	BJP	82 (13.44)	388 (63.61)	JVM	14 (2.3)	44 (7.21)
81	BJP	292 (54.17)	INC	206 (38.22)	86 (15.95)	IND (MS)	8 (1.48)	33 (6.12)
82	BJP	278 (51.39)	INC	206 (38.08)	72 (13.31)	IND (MS)	11 (2.03)	46 (8.5)
83	INC	210 (57.07)	BJP	110 (29.89)	100 (27.18)	IND (MS)	12 (3.26)	36 (9.78)
84	BJP	81 (46.29)	INC	76 (43.43)	5 (2.86)	IND (MS)	5 (2.86)	13 (7.43)
85	BJP	270 (47.87)	INC	239 (42.38)	31 (5.49)	IND (BKS)	13 (2.3)	42 (7.45)
86	INC	217 (50.82)	BJP	173 (40.52)	44 (10.3)	CPI	6 (1.41)	31 (7.26)
87	INC	243 (49.09)	BJP	207 (41.82)	36 (7.27)	IND (MS)	11 (2.22)	34 (6.87)
88	INC	267 (47.76)	BJP	244 (43.65)	23 (4.11)	IND (MS)	8 (1.43)	40 (7.16)
89	INC	195 (47.22)	BJP	191 (46.25)	4 (0.97)	BSP	5 (1.21)	22 (5.33)
90	INC	178 (47.34)	BJP	167 (44.41)	11 (2.93)	IND (MS)	8 (2.13)	23 (6.12)
91	BJP	222 (47.54)	INC	198 (42.4)	24 (5.14)	HAMS	10 (2.14)	37 (7.92)
92	BJP	174 (52.1)	INC	122 (36.53)	52 (15.57)	IND (BKS)	8 (2.4)	30 (8.98)
93	BJP	184 (55.09)	INC	73 (21.86)	111 (33.23)	HAMS	28 (8.38)	49 (14.67)
94	BJP	317 (58.6)	INC	201 (37.15)	116 (21.45)	AITC	5 (0.92)	18 (3.33)
95	INC	179 (44.53)	BJP	157 (39.05)	22 (5.48)	JVM	14 (3.48)	52 (12.94)
96	INC	118 (50.64)	BJP	90 (38.63)	28 (12.01)	IND (MS)	7 (3)	18 (7.73)
97	INC	289 (61.23)	BJP	134 (28.39)	155 (32.84)	IND (MS)	11 (2.33)	38 (8.05)
98	INC	254 (55.22)	BJP	164 (35.65)	90 (19.57)	IND (MS)	9 (1.96)	33 (7.17)
99	INC	215 (56.58)	BJP	118 (31.05)	97 (25.53)	JVM	11 (2.89)	36 (9.47)
100	INC	300 (60.85)	BJP	125 (25.35)	175 (35.5)	JVM	11 (2.23)	57 (11.56)
101	INC	296 (55.22)	BJP	177 (33.02)	119 (22.2)	IND (MS)	21 (3.92)	42 (7.84)
102	BJP	148 (41.93)	INC	114 (32.29)	34 (9.64)	HAMS	44 (12.46)	47 (13.31)
103	INC	185 (51.97)	BJP	124 (34.83)	61 (17.14)	HAMS	13 (3.65)	34 (9.55)
104	INC	149 (54.58)	BJP	63 (23.08)	86 (31.5)	JVM	17 (6.23)	44 (16.12)
105	INC	278 (49.12)	BJP	189 (33.39)	89 (15.73)	JVM	17 (3)	82 (14.49)

Contd....

## Socio-Economic Amenities - Rural

### Access to Education Facilities

Particulars	Number of Villages (% of Population)				
	Available	Not Available	If Not Available (Distance of Nearest Facility)		
			A	B	C
Govt. Primary School	292 (89)	124 (11)	103 (9)	8 (1)	3 (0)
Private Primary School	52 (15)	364 (85)	3 (0)	1 (0)	0 (0)
Govt. Middle School	133 (58)	283 (42)	207 (31)	49 (7)	8 (1)
Private Middle School	23 (8)	393 (92)	7 (1)	0 (0)	0 (0)
Govt. Secondary School	26 (18)	390 (82)	133 (32)	154 (31)	75 (13)
Private Secondary School	16 (6)	400 (94)	12 (2)	3 (1)	0 (0)
Govt. Senior Secondary School	9 (6)	407 (94)	58 (19)	151 (35)	193 (38)
Private Senior Secondary School	5 (3)	411 (97)	0 (0)	1 (0)	0 (0)
Govt. Arts and Science Degree College	0 (0)	416 (100)	5 (1)	51 (18)	360 (81)
Private Arts and Science Degree College	0 (0)	416 (100)	0 (0)	0 (0)	0 (0)
Govt. Engineering College	0 (0)	416 (100)	0 (0)	0 (0)	391 (94)
Private Engineering College	0 (0)	416 (100)	0 (0)	0 (0)	25 (6)
Govt. Medicine College	0 (0)	416 (100)	4 (1)	7 (2)	399 (96)
Private Medicine College	0 (0)	416 (100)	0 (0)	0 (0)	6 (1)
Govt. Management Institute	0 (0)	416 (100)	0 (0)	6 (2)	408 (98)
Private Management Institute	0 (0)	416 (100)	0 (0)	0 (0)	2 (1)
Govt. Polytechnic	0 (0)	416 (100)	1 (0)	1 (0)	414 (100)
Private Polytechnic	0 (0)	416 (100)	0 (0)	0 (0)	0 (0)
Govt. Vocational Training School/ITI	1 (0)	415 (100)	0 (0)	1 (0)	414 (100)
Private Vocational Training School/ITI	0 (0)	416 (100)	0 (0)	0 (0)	0 (0)
Govt. Non Formal Training Centre	0 (0)	416 (100)	32 (6)	35 (12)	345 (79)
Private Non Formal Training Centre	4 (4)	412 (96)	0 (0)	0 (0)	0 (0)
Govt. School For Disabled	0 (0)	416 (100)	13 (3)	21 (7)	382 (90)
Private School For Disabled	0 (0)	416 (100)	0 (0)	0 (0)	0 (0)
Government Others	1 (0)	415 (100)	36 (7)	29 (4)	344 (87)
Private Others	5 (1)	411 (99)	0 (0)	0 (0)	0 (0)

Note : Distance A : Less than 5 km; B : Between 5-10 km; C : 10+ km.; Source : Data Analysis is based on 2011 Census.

## DISCLAIMER

The Terms of Use and Disclaimer of Datanet India Private Limited (hereinafter referred to as "Datanet") for use of this analysis report of **Barhi Assembly Constituency (Barhi Vidhan Sabha)** :-

1. **Assembly Factbook™** is a Registered Trade Mark owned by Datanet.
2. All the maps are sketched and graphical representation only and have not been drawn to the scale and also not to represent the actual geographical area or boundary of the unit.
3. The data for the aforesaid analysis is based on authentic sources and has been culled from the various publications of Census, CSO and NSSO for district and block level data, various central and state government departments, Central & State Elections Commissions and the concerned Returning Officers' releases, Electoral Rolls, Election results and allied publications, internal assessment, surveys, estimates and analysis. Therefore, certain adjustment of data at micro level may have been done to arrive closer to the macro data.
4. Data have been provided on an "As Is" and "As AVAILABLE" basis
5. The colours shown in the maps or diagram and charts of a particular party, alliance or AC are indicative and do not represent them.
6. This publication which includes maps, sheets, graphs and data would be the property under copyright of Datanet only. The user may use these for its internal study, analysis and research purposes. It's public display, re-selling or any commercial uses by the user are not allowed.
7. Datanet has taken due care and caution in compilation and processing of data and allied information, but does not guarantee the accuracy, adequacy or completeness of any information/analysis and will be not responsible for any errors or omissions or for the results obtained from the use of such information/analysis.
8. All the contents for the publication have been culled from various authentic sources and Datanet reasonably believes such sources to be reliable, but does not make any representations, express or implied as to the accuracy or fitness of use of such information. The information or contents of the information/analysis do not constitute advice and should not be relied upon in making (or refraining from making) any decision. Any reliance placed upon the information provided by Datanet is the sole responsibility and strictly at the user's risk.
9. In no event will Datanet be liable for any damages (including, without limitation, damages for loss of business projects, or loss of profits) arising in contract, tort or otherwise from the use of or inability to use any of its contents, or from any action taken (or refrained from being taken) as a result of using the analysis or any of its contents. Datanet its directors, owners, editors, officials, employees, distributor and agents or any associate will not be liable for any errors in the information contained or any consequences arising from the use of the contents of the provided information/analysis.
10. If any provision of these terms and conditions is held invalid or illegal or unenforceable for any reason by any court of competent jurisdiction, such provision shall be severed and the remainder of provisions of the terms and conditions shall continue in full force and effect as if the Term of Use had been executed with the invalid, illegal or unenforceable provision eliminated.
11. If there are any discrepancies in the information provided, please bring it to attention of Datanet for suitable rectification measures.



**Buy Online This Complete Book At**  
**Datanet India eBooks Store**

[www.indiastatpublications.com](http://www.indiastatpublications.com)

or go directly at

[http://www.indiastatpublications.com/  
Assembly\\_factbook/Jharkhand/Hazaribagh/ Barhi](http://www.indiastatpublications.com/Assembly_factbook/Jharkhand/Hazaribagh/Barhi)

 **indiastat**elections

ISBN : 978-93-5301-950-1

