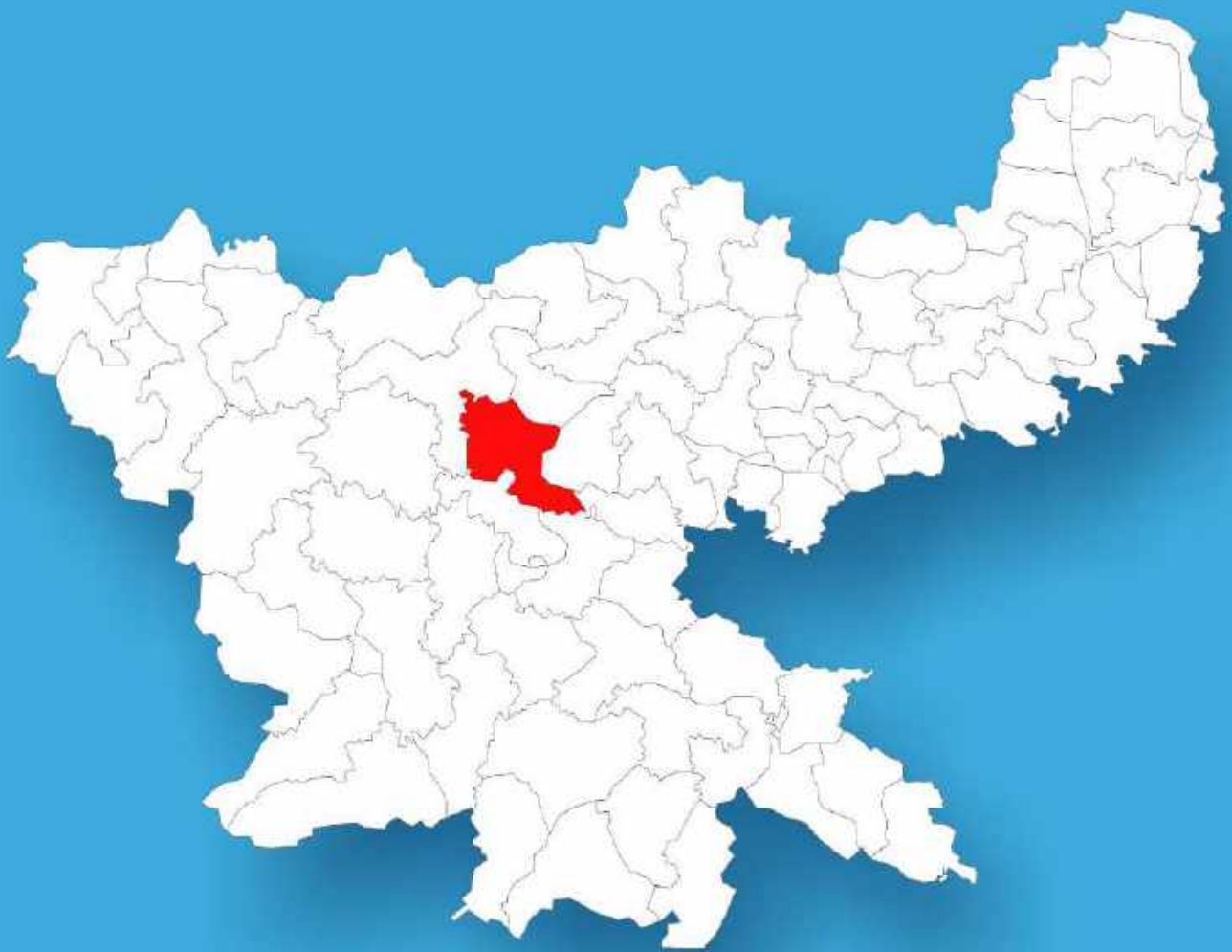




Jharkhand

Assembly Factbook™

Barkagaon Assembly Constituency



Key Electoral Data of Barkagaon
Assembly Constituency (Vidhan Sabha)

Jharkhand

Assembly Factbook™

Barkagaon Assembly Constituency



Barkagaon Vidhan Sabha

Editor & Director

Dr. R.K. Thukral

Research Editor

Dr. Shafeeq Rahman

Compiled, Researched and Published by Datanet India Pvt. Ltd.

D-100, 1st Floor,

Okhla Industrial Area, Phase-I,
New Delhi- 110020.

Ph.: 91-11- 43580781-84

Email : support@indiastatpublications.com

Website : www.indiastatelections.com

Online Book Store :

www.indiastatpublications.com

Report No. : AFB/JH-22-0125

ISBN : 978-93-5301-951-8

First Edition : January, 2018

Eighth Updated Edition : January, 2025

Price : Rs. 11500/-

US\$ 310

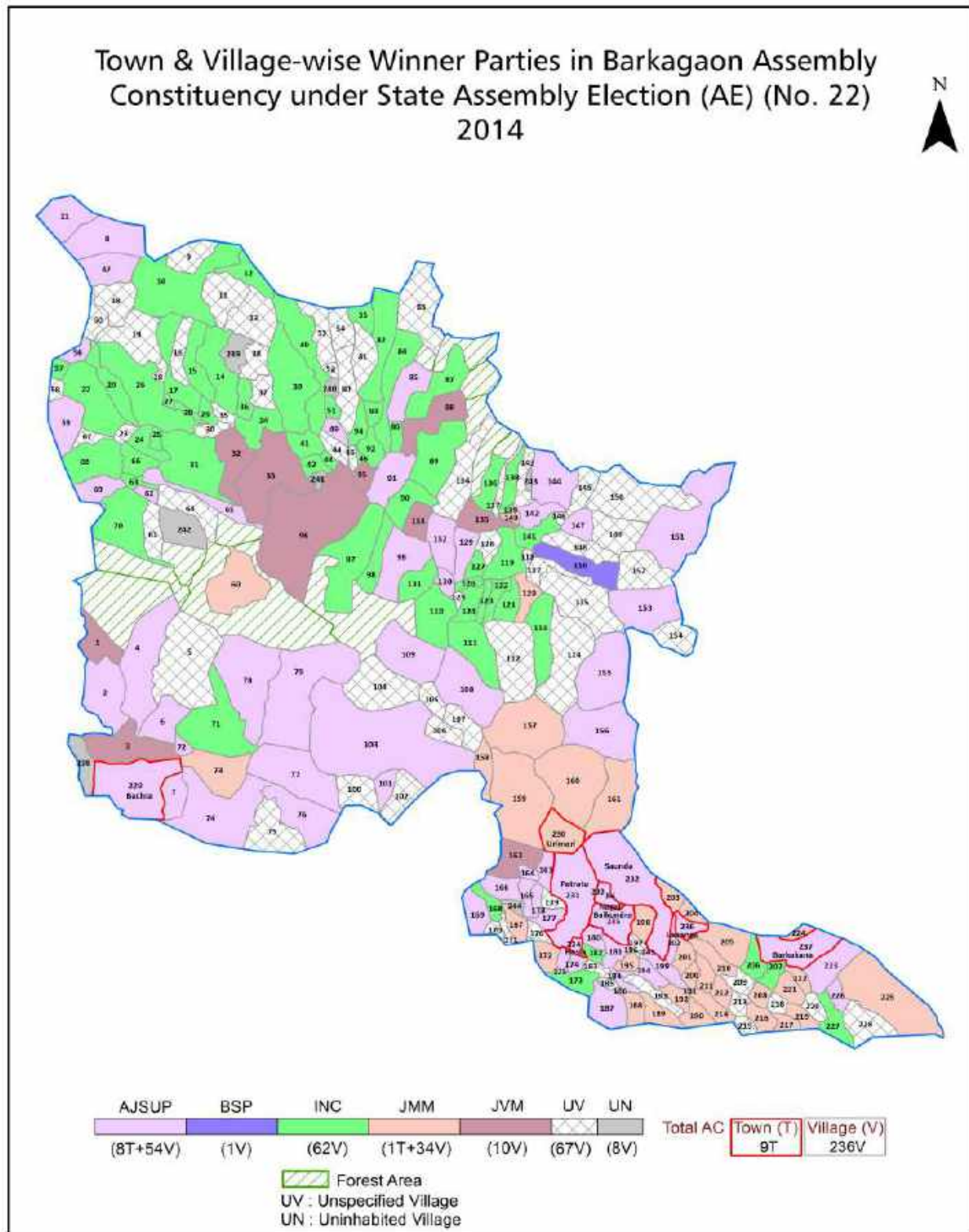
© Datanet India Pvt. Ltd.

All rights reserved. No part of this book may be reproduced, stored in a retrieval system or transmitted in any form or by any means, mechanical photocopying, photographing, scanning, recording or otherwise without the prior written permission of the publisher. Please refer to Disclaimer at page no. 310 for the use of this publication.

Printed in India

No.	Particulars	Page No.
	Introduction	
1	Assembly Constituency - (Vidhan sabha) at a Glance Features of Assembly as per Delimitation Commission of India (2008)	1-2
	Location and Political Maps	
2	Location Map Boundaries of Assembly Constituency - (Vidhan sabha) in District Boundaries of Assembly Constituency under Parliamentary Constituency - (Lok sabha) Town & Village-wise Winner Parties- 2024-PE, 2024-AE, 2019-PE, 2019-AE, 2014-PE, 2014-AE, 2009-PE and 2009-AE	3-11
	Administrative Setup (2011)	
3	District Sub-district Towns Villages Inhabited Villages Uninhabited Villages Village Panchayat Intermediate Panchayat	12-23
	Demographics (2011)	
4	Population Households Rural/Urban Population Towns and Villages by Population Size Sex Ratio (Total & 0-6 Years) Religious Population Social Population Literacy Rate	24-25
	Electoral Features	
5	Important Dates of Last Elections Held Electors by Gender Service Electors Voters Voters Turnout Polling Stations & Average Number of Electors per Polling Station Electors by Age Group Present Elected Representatives	26-31
	Historical Summary Election Results	
6	Vote Share of Major Parties Winning Margin (Number & Percentage) Polarity of Parties Summary Result of Assembly Segment of Parliamentary Elections 2024, 2019, 2014, 2009 and 2004 Summary Result of Assembly Elections 2024, 2019, 2014, 2009 and 2005	32-43
	Polling Station Level Election Results	
7	Name and Number of Polling Station 2024-PE, 2024-AE, 2019-PE, 2019-AE, 2014-PE, 2014-AE, 2009-PE and 2009-AE Polling Station-wise Electors, Voters & Voters Turnout 2024-PE, 2024-AE, 2019-PE, 2019-AE, 2014-PE, 2014-AE, 2009-PE and 2009-AE Polling Station wise Elections Results 2024-PE, 2024-AE, 2019-PE, 2019-AE, 2014-PE, 2014-AE, 2009-PE and 2009-AE	44-287
	Share of Assembly Constituency	
8	Share of Assembly Constituency - (Vidhan sabha) in State, District and Parliamentary Constituency - (Lok sabha)	288
	Socio-Economic Amenities (2011)	
9	Access to Administrative Units Agricultural, Manufacturing and Industrial Commodities Demographic Indicators Education Health & Manpower Drinking Water Supply Sanitation Entertainment and Recreations Infrastructure Power Food Allocation Distribution and Marketing of Agriculture Commodities Infrastructure Transport and Road Infrastructure Communication Banking and Financial Services Land Use Irrigation Source	290-304
10	Abbreviation & Sources	306-308
11	Disclaimer	310

Location & Political Map



Administrative Setup

List of Village Panchayat & Intermediate Panchayat (Block) Name - 2011

Village Name	Village Panchayat Name	Intermediate Panchayat Name
Ambajit	Mahungai Kala	Barkagaon
Ango	Ango	Barkagaon
Arahara	Chobkalan	Barkagaon
Arasaha	Lawga	Patratu
Armadag	Saki	Patratu
Aswa	Potanga	Barkagaon
Babu Balia	Mahungaikala	Barkagaon
Badam	Badham	Barkagaon
Bakchoma	Manatu	Keredari
Baledeori	Pandu	Keredari
Balia	Pandu	Keredari
Balodar	Mahugain Kalan	Barkagaon
Banhe	Kichto	Tandwa
Bareatu	Bareatu	Keredari
Barghutua	Harihar Pur	Patratu
Baridih	Baridih	Patratu
Barkagaon	Barkagaon	Barkagaon
Bartua	Ango	Barkagaon
Bartua	Talatanr	Patratu
Barwania	Napo Khurd	Barkagaon
Basaria	Bengnari	Keredari
Basaria	Kandaber	Keredari
Batuka	Bundu	Keredari
Batuka	Haphua	Patratu
Belabeltaul	-	Barkagaon
Beltu	Beltu	Keredari
Bengwari	Bengwari	Keredari
Bhadaikhap	Pero	Keredari
Bhaduli Pipradih	Nayatanr	Barkagaon

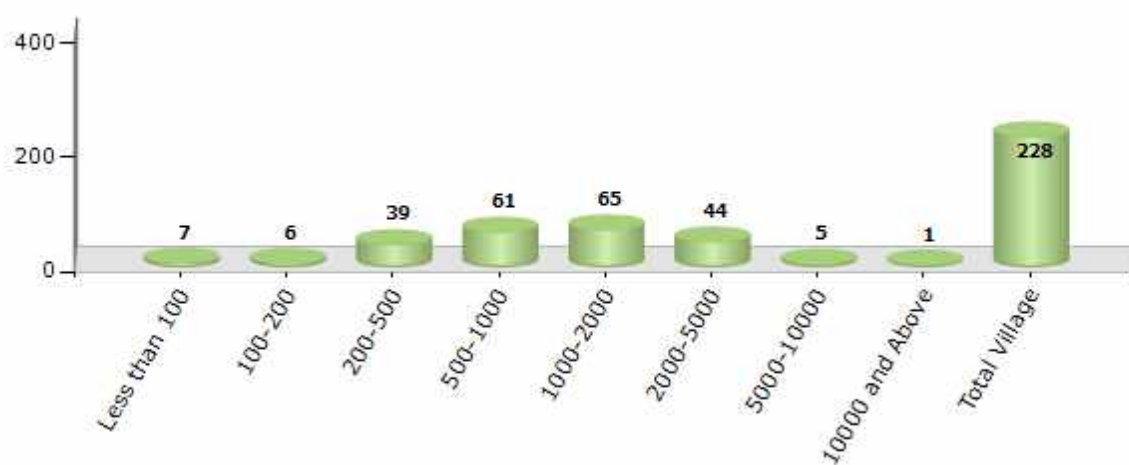
Contd....

Demographics

Number of Villages by Population Size - 2011

Less than 100	100-200	200-500	500-1000	1000-2000	2000-5000	5000-10000	10000 and Above	Total Village
7	6	39	61	65	44	5	1	228

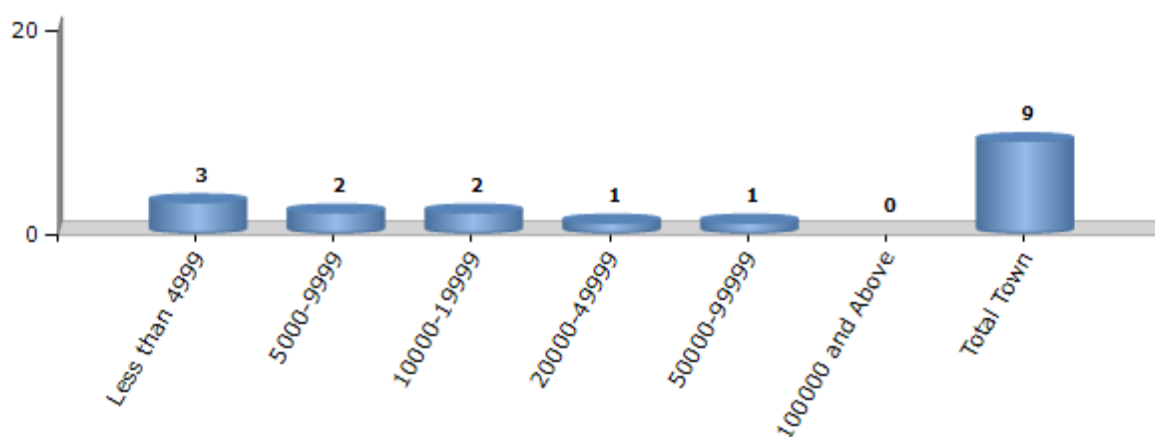
Number of Villages by Population Size - 2011



Number of Towns by Population Size - 2011

Less than 4999	5000-9999	10000-19999	20000-49999	50000-99999	100000 and Above	Total Town
3	2	2	1	1	0	9

Number of Towns by Population Size - 2011

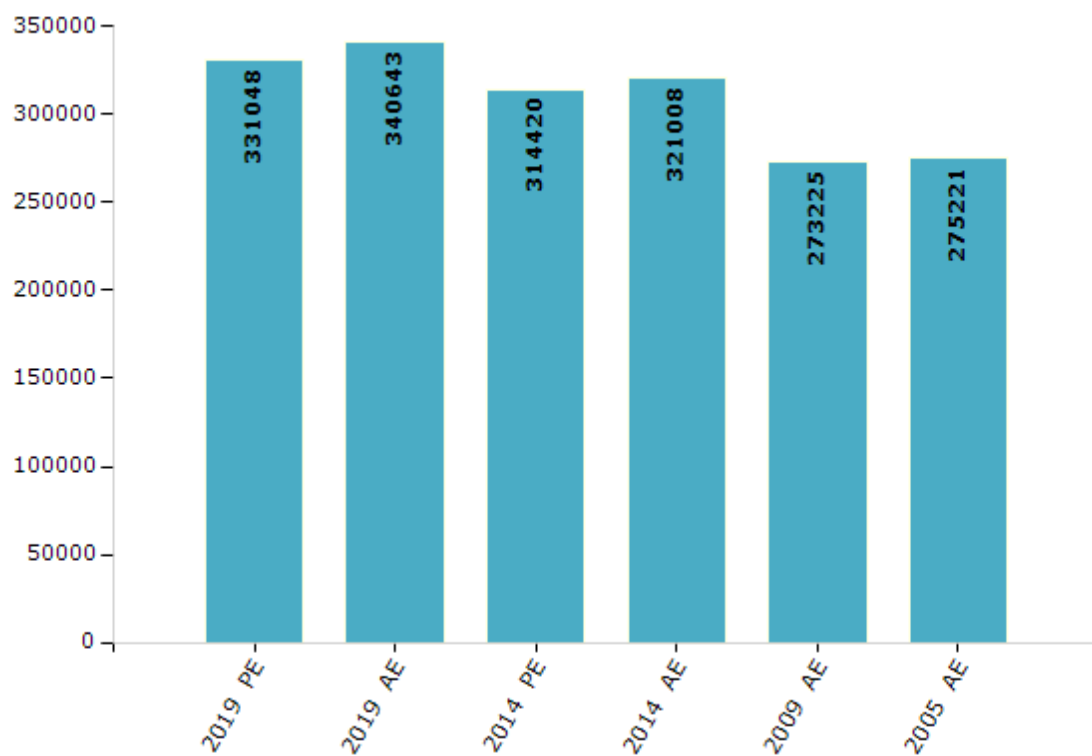


Electoral Features

Electors by Male & Female

Year	Male	Female	Others	Total	Year	Male	Female	Others	Total
2019 PE	178358	152689	1	331048	2009 PE	-	-	-	-
2019 AE	181048	159595	0	340643	2009 AE	144455	128770	-	273225
2014 PE	170913	143507	0	314420	2005 AE	151910	123311	-	275221
2014 AE	-	-	-	321008	2004 PE	-	-	-	-

Number of Electors



Note : AE : Assembly Election, PE : Assembly Segment of Parliamentary Election

Historical Summary Election Results

Summary Result of Assembly Election - 2014

Candidate Name	Party	Votes	Votes %
Nirmala Devi	INC	61817	29.24
Roshan Lal Chaudhary	AJSUP	61406	29.05
Sanjeev Kumar	JMM	32496	15.37
Ramendra Kumar	CPI	16631	7.87
Shivlal Mahto	JVM	15068	7.13
Deepak Kumar Das	BSP	3851	1.82
Kartik Mahto	IND	3122	1.48
Gautam Tiwari	IND	2906	1.37
Heera Gope	CPI(ML)(L)	1717	0.81
Shahid Ali	IUML	1467	0.69
Manoj Kumar Sinha	NCP	1455	0.69
Aniruddh Kumar	SAP	1455	0.69
Prabhu Oraon	IND	1114	0.53
Bitu Kumar	JKP	942	0.45
Anupam Kumar Pathak	IND	905	0.43
Binod Rana	BASAPA	730	0.35
Dropadi Devi	IND	688	0.33
Liladhan Saw	IND	671	0.32
Anand Kishor Paswan	AAMP	545	0.26
Mritunjay Vishwakarma	IND	422	0.2
	NOTA	2002	0.95

Polling Station Level Election Results

Number and Name of Polling Stations (PS) (2019 AE)

Number of Polling Stations	Name of Polling Stations	Number of Polling Stations	Name of Polling Stations
1	Utkramit Madhya Vidyalay Gopda	22	Utkramit Madhya Vidyalay Baleddevri West Part
2	Utkramit Madhya Vidyalay Lohra	23	Utkramit Madhya Vidyalay Bengwari East Part
3	Utkramit Madhya Vidyalay Manatu East Part	24	Utkramit Madhya Vidyalay Bengwari West Part
4	Utkramit Madhya Vidyalay Manatu West Part	25	Utkramit Uchch Vidyalay Basriya
5	Utkramit Prathmik Vidyalay Kojiya	26	Utkramit Madhya Vidyalay Hewai East Part
6	Utkramit Prathmik Vidyalay Bakchoma	27	Utkramit Madhya Vidyalay Hewai East Middle Part
7	Utkramit Kanya Madhya Vidyalay Chati Bariyatu East Part	28	Utkramit Madhya Vidyalay Hewai Middle Part
8	Utkramit Kanya Madhya Vidyalay Chati Bariyatu Middle Part	29	Utkramit Madhya Vidyalay Hewai Middle Rest Part
9	Utkramit Kanya Madhya Vidyalay Chati Bariyatu West Part	30	Utkramit Madhya Vidyalay Hewai West Part
10	Utkramit Madhya Vidyalay Pachada East Part	31	Utkramit Madhya Vidyalay Pahra
11	Utkramit Madhya Vidyalay Pachada Middle Part	32	Prathmik Vidyalay Jamira East Part
12	Utkramit Madhya Vidyalay Pachada West Part	33	Prathmik Vidyalay Jamira West Part
13	Utkramit Madhya Vidyalay Nawakhap	34	Utkramit Uchch Vidyalay Beltu East Part
14	Utkramit Madhya Vidyalay Jordag East Part	35	Utkramit Uchch Vidyalay Beltu East Rest
15	Utkramit Madhya Vidyalay Jordag West Part	36	Utkramit Uchch Vidyalay Beltu Middle
16	Utkramit Uchch Vidyalay Pagar North	37	Utkramit Uchch Vidyalay Beltu West
17	Utkramit Uchch Vidyalay Pagar South	38	Utkramit Uchch Vidyalay Beltu West Rest
18	Madhya Vidyalay Pandu West Part	39	Madhya Vidyalay Kandaber East Part
19	Madhya Vidyalay Pandu East Part	40	Madhya Vidyalay Kandaber West Part
20	Madhya Vidyalay Pandu North Part	41	Madhya Vidyalay Kandaber West Rest Part
21	Utkramit Madhya Vidyalay Baleddevri East Part	42	Utkramit Madhya Vidyalay Itij Sirma

Contd....

Polling Station Level Election Results

Polling Station-wise Votes Secured by Overall Top Five Parties in Barkagaon Assembly in Assembly Election (AE) under Hazaribagh Parliamentary Constituency in Jharkhand (2019)

Number of Polling Station	Winner - Amba Prasad (INC)	Runner-up - Roshan Lal Choudhary (AJSUP)	3rd - Loknath Mahto (BJP)	4th - Durga Charan Prasad (JVM)	5th - Suresh Mahto (JMM(U))	NOTA	Other	Total Votes Secured
36	228	109	68	4	7	3	99	518
37	219	28	15	1	8	6	99	376
38	148	70	14	0	4	1	20	257
39	544	37	39	8	25	3	76	732
40	301	20	16	5	15	3	43	403
41	240	3	53	3	10	10	70	389
42	298	32	2	9	22	3	24	390
43	112	92	164	2	3	2	71	446
44	107	31	94	0	4	0	15	251
45	336	71	56	0	16	1	66	546
46	142	30	25	3	5	1	22	228
47	329	78	109	14	13	4	58	605
48	276	130	56	1	6	2	32	503
49	402	63	18	5	26	9	133	656
50	271	119	106	4	11	5	74	590
51	239	65	9	1	8	1	30	353
52	211	111	78	2	10	5	70	487
53	186	121	31	3	10	2	78	431
54	187	100	144	2	8	0	132	573
55	146	90	40	7	2	2	102	389
56	130	576	93	2	3	1	57	862
57	74	262	17	3	1	4	81	442
58	134	169	164	6	8	1	61	543
59	179	160	12	2	3	3	20	379
60	267	84	68	5	8	0	284	716
61	299	129	85	4	39	6	84	646
62	402	166	77	6	21	0	53	725
63	273	145	109	4	15	4	48	598
64	67	42	39	1	2	2	35	188
65	255	53	94	1	5	4	147	559
66	165	74	144	3	7	6	227	626
67	206	201	62	11	12	4	90	586
68	316	40	80	4	25	1	28	494
69	223	42	181	3	19	0	35	503
70	287	49	42	2	19	5	55	459

Contd....

Polling Station Level Election Results

Winner, Runner-up and 3rd Party Position & Winning Margin According to Polling Stations in Barkagaon Assembly in Assembly Election (AE) under Hazaribagh Parliamentary Constituency in Jharkhand (2019)

Polling Station Number	Winner Party	Winner Votes (%)	Runner-up Party	Runner-up Votes (%)	Winning Margin Votes (%)	Third Party	Third Party Votes (%)	Other Votes (%)
71	INC	283 (62.89)	AJSUP	56 (12.44)	227 (50.45)	BJP	54 (12)	57 (12.67)
72	INC	232 (55.5)	AJSUP	71 (16.99)	161 (38.51)	BJP	66 (15.79)	49 (11.72)
73	AJSUP	251 (52.51)	INC	148 (30.96)	103 (21.55)	BJP	20 (4.18)	59 (12.34)
74	INC	150 (46.73)	AJSUP	118 (36.76)	32 (9.97)	BJP	11 (3.43)	42 (13.08)
75	AJSUP	297 (44.07)	INC	236 (35.01)	61 (9.06)	BJP	23 (3.41)	118 (17.51)
76	AJSUP	209 (43.09)	INC	94 (19.38)	115 (23.71)	BJP	90 (18.56)	92 (18.97)
77	BJP	176 (40.74)	AJSUP	134 (31.02)	42 (9.72)	INC	39 (9.03)	83 (19.21)
78	BJP	175 (41.27)	AJSUP	154 (36.32)	21 (4.95)	INC	24 (5.66)	71 (16.75)
79	AJSUP	70 (44.59)	AIMIM	34 (21.66)	36 (22.93)	INC	14 (8.92)	39 (24.84)
80	INC	254 (38.2)	AJSUP	244 (36.69)	10 (1.51)	BJP	87 (13.08)	80 (12.03)
81	INC	337 (50.6)	AJSUP	216 (32.43)	121 (18.17)	BJP	31 (4.65)	82 (12.31)
82	AJSUP	528 (81.73)	INC	28 (4.33)	500 (77.4)	BJP	11 (1.7)	79 (12.23)
83	AJSUP	411 (58.46)	INC	180 (25.6)	231 (32.86)	JD(U)	25 (3.56)	87 (12.38)
84	AJSUP	296 (43.79)	INC	268 (39.64)	28 (4.15)	BJP	25 (3.7)	87 (12.87)
85	AJSUP	177 (46.46)	INC	72 (18.9)	105 (27.56)	CPI	41 (10.76)	91 (23.88)
86	AJSUP	248 (52.65)	BJP	111 (23.57)	137 (29.08)	INC	37 (7.86)	75 (15.92)
87	AJSUP	140 (59.07)	BJP	37 (15.61)	103 (43.46)	INC	34 (14.35)	26 (10.97)
88	AJSUP	337 (54.01)	INC	133 (21.31)	204 (32.7)	IND (BS)	28 (4.49)	126 (20.19)
89	AJSUP	127 (49.8)	INC	63 (24.71)	64 (25.09)	BJP	16 (6.27)	49 (19.22)
90	AJSUP	177 (41.84)	BJP	64 (15.13)	113 (26.71)	CPI	56 (13.24)	126 (29.79)
91	INC	307 (54.34)	AJSUP	165 (29.2)	142 (25.14)	JMM(U)	21 (3.72)	72 (12.74)
92	INC	201 (46.64)	AJSUP	144 (33.41)	57 (13.23)	BJP	40 (9.28)	46 (10.67)
93	AJSUP	172 (39.09)	INC	140 (31.82)	32 (7.27)	BJP	51 (11.59)	77 (17.5)
94	INC	171 (39.22)	AJSUP	160 (36.7)	11 (2.52)	BJP	51 (11.7)	54 (12.39)
95	AJSUP	283 (60.21)	INC	138 (29.36)	145 (30.85)	JD(U)	8 (1.7)	41 (8.72)
96	AJSUP	273 (63.19)	INC	109 (25.23)	164 (37.96)	JMM(U)	9 (2.08)	41 (9.49)
97	AJSUP	454 (57.61)	INC	206 (26.14)	248 (31.47)	JMM(U)	21 (2.66)	107 (13.58)
98	AJSUP	137 (48.58)	INC	80 (28.37)	57 (20.21)	BJP	52 (18.44)	13 (4.61)
99	INC	105 (42.68)	AJSUP	85 (34.55)	20 (8.13)	BJP	38 (15.45)	18 (7.32)
100	INC	170 (42.93)	AJSUP	106 (26.77)	64 (16.16)	BJP	106 (26.77)	14 (3.54)
101	INC	223 (43.13)	BJP	152 (29.4)	71 (13.73)	AJSUP	111 (21.47)	31 (6)
102	INC	162 (45.63)	AJSUP	87 (24.51)	75 (21.12)	BJP	86 (24.23)	20 (5.63)
103	AJSUP	297 (59.4)	INC	122 (24.4)	175 (35)	BJP	24 (4.8)	57 (11.4)
104	AJSUP	294 (76.17)	INC	39 (10.1)	255 (66.07)	BJP	13 (3.37)	40 (10.36)
105	INC	117 (44.15)	BJP	79 (29.81)	38 (14.34)	AJSUP	53 (20)	16 (6.04)

Contd....

Socio-Economic Amenities - Rural

Access to Education Facilities

Particulars	Number of Villages (% of Population)				
	Available	Not Available	If Not Available (Distance of Nearest Facility)		
			A	B	C
Govt. Primary School	196 (93)	32 (7)	24 (5)	5 (1)	1 (1)
Private Primary School	35 (26)	193 (74)	0 (0)	0 (0)	0 (0)
Govt. Middle School	109 (66)	119 (34)	82 (24)	16 (3)	13 (3)
Private Middle School	19 (19)	209 (81)	2 (1)	0 (0)	1 (1)
Govt. Secondary School	17 (16)	211 (84)	57 (27)	84 (35)	51 (14)
Private Secondary School	9 (8)	219 (92)	2 (0)	9 (3)	2 (1)
Govt. Senior Secondary School	2 (1)	226 (99)	25 (17)	59 (30)	109 (39)
Private Senior Secondary School	4 (3)	224 (97)	4 (1)	12 (5)	12 (4)
Govt. Arts and Science Degree College	1 (4)	227 (96)	8 (4)	44 (21)	143 (59)
Private Arts and Science Degree College	0 (0)	228 (100)	6 (2)	14 (6)	11 (3)
Govt. Engineering College	0 (0)	228 (100)	1 (0)	0 (0)	227 (100)
Private Engineering College	0 (0)	228 (100)	0 (0)	0 (0)	0 (0)
Govt. Medicine College	0 (0)	228 (100)	0 (0)	0 (0)	228 (100)
Private Medicine College	0 (0)	228 (100)	0 (0)	0 (0)	0 (0)
Govt. Management Institute	0 (0)	228 (100)	0 (0)	0 (0)	228 (100)
Private Management Institute	0 (0)	228 (100)	0 (0)	0 (0)	0 (0)
Govt. Polytechnic	0 (0)	228 (100)	1 (0)	0 (0)	227 (100)
Private Polytechnic	0 (0)	228 (100)	0 (0)	0 (0)	0 (0)
Govt. Vocational Training School/ITI	0 (0)	228 (100)	0 (0)	0 (0)	228 (100)
Private Vocational Training School/ITI	0 (0)	228 (100)	0 (0)	0 (0)	0 (0)
Govt. Non Formal Training Centre	1 (0)	227 (100)	6 (2)	9 (3)	211 (95)
Private Non Formal Training Centre	0 (0)	228 (100)	0 (0)	0 (0)	1 (0)
Govt. School For Disabled	0 (0)	228 (100)	2 (0)	1 (1)	156 (69)
Private School For Disabled	2 (2)	226 (98)	0 (0)	0 (0)	0 (0)
Government Others	3 (1)	225 (99)	0 (0)	0 (0)	172 (72)
Private Others	43 (26)	185 (74)	0 (0)	0 (0)	3 (1)

Note : Distance A : Less than 5 km; B : Between 5-10 km; C : 10+ km.; Source : Data Analysis is based on 2011 Census.

DISCLAIMER

The Terms of Use and Disclaimer of Datanet India Private Limited (hereinafter referred to as "Datanet") for use of this analysis report of **Barkagaon Assembly Constituency (Barkagaon Vidhan Sabha)** :-

1. **Assembly Factbook™** is a Registered Trade Mark owned by Datanet.
2. All the maps are sketched and graphical representation only and have not been drawn to the scale and also not to represent the actual geographical area or boundary of the unit.
3. The data for the aforesaid analysis is based on authentic sources and has been culled from the various publications of Census, CSO and NSSO for district and block level data, various central and state government departments, Central & State Elections Commissions and the concerned Returning Officers' releases, Electoral Rolls, Election results and allied publications, internal assessment, surveys, estimates and analysis. Therefore, certain adjustment of data at micro level may have been done to arrive closer to the macro data.
4. Data have been provided on an "As Is" and "As AVAILABLE" basis
5. The colours shown in the maps or diagram and charts of a particular party, alliance or AC are indicative and do not represent them.
6. This publication which includes maps, sheets, graphs and data would be the property under copyright of Datanet only. The user may use these for its internal study, analysis and research purposes. It's public display, re-selling or any commercial uses by the user are not allowed.
7. Datanet has taken due care and caution in compilation and processing of data and allied information, but does not guarantee the accuracy, adequacy or completeness of any information/analysis and will be not responsible for any errors or omissions or for the results obtained from the use of such information/analysis.
8. All the contents for the publication have been culled from various authentic sources and Datanet reasonably believes such sources to be reliable, but does not make any representations, express or implied as to the accuracy or fitness of use of such information. The information or contents of the information/analysis do not constitute advice and should not be relied upon in making (or refraining from making) any decision. Any reliance placed upon the information provided by Datanet is the sole responsibility and strictly at the user's risk.
9. In no event will Datanet be liable for any damages (including, without limitation, damages for loss of business projects, or loss of profits) arising in contract, tort or otherwise from the use of or inability to use any of its contents, or from any action taken (or refrained from being taken) as a result of using the analysis or any of its contents. Datanet its directors, owners, editors, officials, employees, distributor and agents or any associate will not be liable for any errors in the information contained or any consequences arising from the use of the contents of the provided information/analysis.
10. If any provision of these terms and conditions is held invalid or illegal or unenforceable for any reason by any court of competent jurisdiction, such provision shall be severed and the remainder of provisions of the terms and conditions shall continue in full force and effect as if the Term of Use had been executed with the invalid, illegal or unenforceable provision eliminated.
11. If there are any discrepancies in the information provided, please bring it to attention of Datanet for suitable rectification measures.

Buy Online This Complete Book At
Datanet India eBooks Store

www.indiastatpublications.com

or go directly at

[http://www.indiastatpublications.com/
Assembly_factbook/Jharkhand/Hazaribagh/ Barkagaon](http://www.indiastatpublications.com/Assembly_factbook/Jharkhand/Hazaribagh/Barkagaon)

 **indiastat**elections

ISBN : 978-93-5301-951-8

