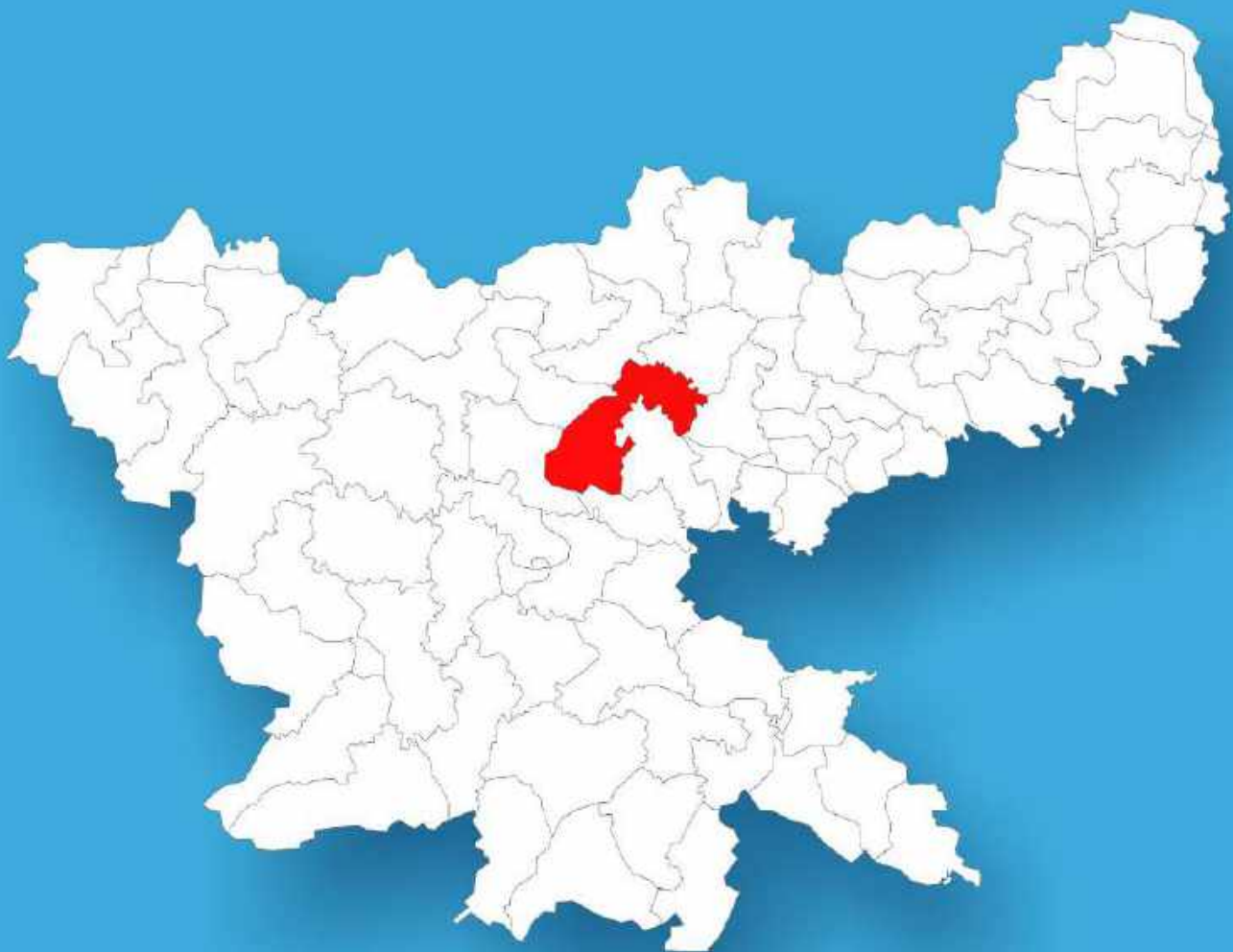




Jharkhand

Assembly Factbook™

Mandu Assembly Constituency

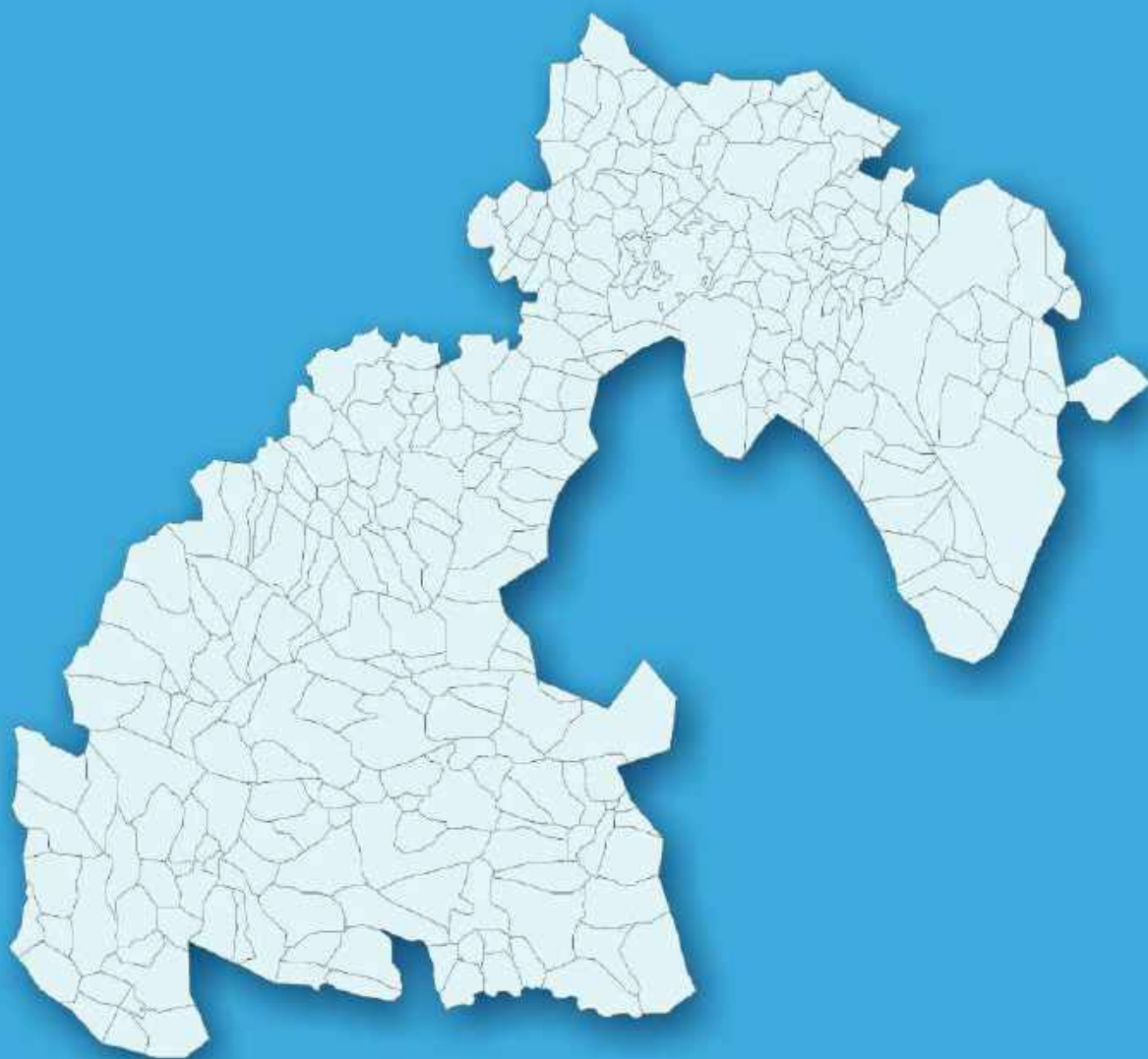


Key Electoral Data of Mandu
Assembly Constituency (Vidhan Sabha)

Jharkhand

Assembly Factbook™

Mandu Assembly Constituency



Mandu Vidhan Sabha

Editor & Director

Dr. R.K. Thukral

Research Editor

Dr. Shafeeq Rahman

Compiled, Researched and Published by Datanet India Pvt. Ltd.

D-100, 1st Floor,

Okhla Industrial Area, Phase-I,
New Delhi- 110020.

Ph.: 91-11- 43580781-84

Email : support@indiastatpublications.com

Website : www.indiastatelections.com

Online Book Store :

www.indiastatpublications.com

Report No. : AFB/JH-24-0125

ISBN : 978-93-5313-004-6

First Edition : January, 2018

Eighth Updated Edition : January, 2025

Price : Rs. 11500/-

US\$ 310

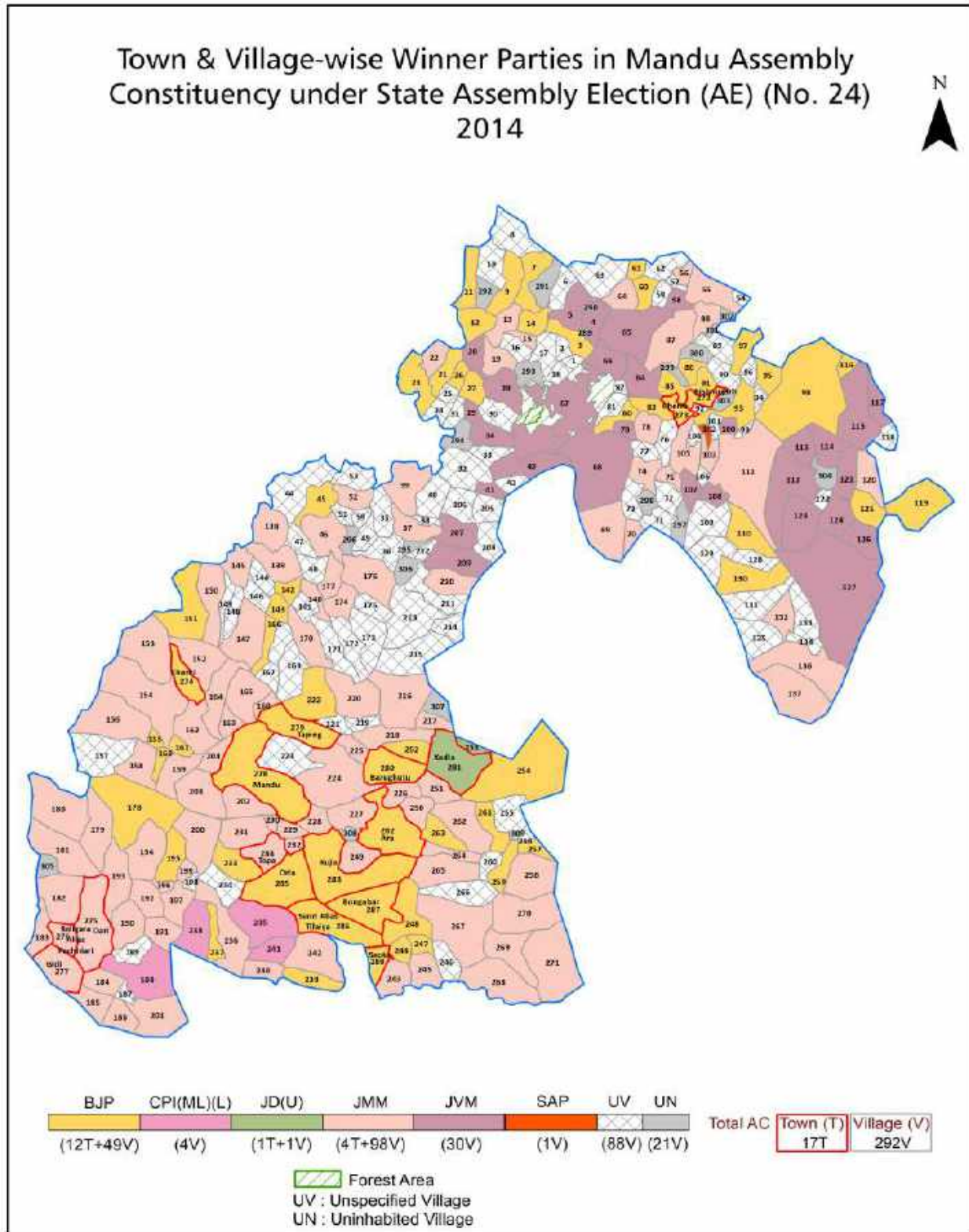
© Datanet India Pvt. Ltd.

All rights reserved. No part of this book may be reproduced, stored in a retrieval system or transmitted in any form or by any means, mechanical photocopying, photographing, scanning, recording or otherwise without the prior written permission of the publisher. Please refer to Disclaimer at page no. 319 for the use of this publication.

Printed in India

No.	Particulars	Page No.
	Introduction	
1	Assembly Constituency - (Vidhan sabha) at a Glance Features of Assembly as per Delimitation Commission of India (2008)	1-2
	Location and Political Maps	
2	Location Map Boundaries of Assembly Constituency - (Vidhan sabha) in District Boundaries of Assembly Constituency under Parliamentary Constituency - (Lok sabha) Town & Village-wise Winner Parties- 2024-PE, 2024-AE, 2019-PE, 2019-AE, 2014-PE, 2014-AE and 2009-PE	3-11
	Administrative Setup (2011)	
3	District Sub-district Towns Villages Inhabited Villages Uninhabited Villages Village Panchayat Intermediate Panchayat	12-26
	Demographics (2011)	
4	Population Households Rural/Urban Population Towns and Villages by Population Size Sex Ratio (Total & 0-6 Years) Religious Population Social Population Literacy Rate	27-28
	Electoral Features	
5	Important Dates of Last Elections Held Electors by Gender Service Electors Voters Voters Turnout Polling Stations & Average Number of Electors per Polling Station Electors by Age Group Present Elected Representatives	29-34
	Historical Summary Election Results	
6	Vote Share of Major Parties Winning Margin (Number & Percentage) Polarity of Parties Summary Result of Assembly Segment of Parliamentary Elections 2024, 2019, 2014, 2009 and 2004 Summary Result of Assembly Elections 2024, 2019, 2014, 2009 and 2005	35-47
	Polling Station Level Election Results	
7	Name and Number of Polling Station 2024-PE, 2024-AE, 2019-PE, 2019-AE, 2014-PE, 2014-AE and 2009-PE Polling Station-wise Electors, Voters & Voters Turnout 2024-PE, 2024-AE, 2019-PE, 2019-AE, 2014-PE, 2014-AE and 2009-PE Polling Station wise Elections Results 2024-PE, 2024-AE, 2019-PE, 2019-AE, 2014-PE, 2014-AE and 2009-PE	48-296
	Share of Assembly Constituency	
8	Share of Assembly Constituency - (Vidhan sabha) in State, District and Parliamentary Constituency - (Lok sabha)	297
	Socio-Economic Amenities (2011)	
9	Access to Administrative Units Agricultural, Manufacturing and Industrial Commodities Demographic Indicators Education Health & Manpower Drinking Water Supply Sanitation Entertainment and Recreations Infrastructure Power Food Allocation Distribution and Marketing of Agriculture Commodities Infrastructure Transport and Road Infrastructure Communication Banking and Financial Services Land Use Irrigation Source	299-313
10	Abbreviation & Sources	315-317
11	Disclaimer	319

Location & Political Map



Administrative Setup

List of Village Panchayat & Intermediate Panchayat (Block) Name - 2011

Village Name	Village Panchayat Name	Intermediate Panchayat Name
Achaljamu	Acaljamo	Bishungarh
Aintha	Daharbhanga	Tati Jhariya
Akakumba	Digwar	Daru
Alkhari Kalan	Husumbha	Bishungarh
Alkhari Khurd	Husumbha	Bishungarh
Alkilwa	Narki	Bishungarh
Alkopi	Alpito	Bishungarh
Ambadih	Kimo	Mandu
Ango	Ango	Churchu
Arjari	Nagi	Bishungarh
Atna	-	Mandu
Babudih	-	Bishungarh
Badgon	Badgon	Mandu
Badikharna	Berahipara	Bishungarh
Bahera	Bahera	Churchu
Baja	Narki	Bishungarh
Bakaspura	Bakaspura	Bishungarh
Bali	Churchu	Churchu
Balsogra	Balsogra	Dadi
Banaso	Banaso	Bishungarh
Banda	Hendegara	Churchu
Banda	Kimo	Mandu
Bandi	Dharmpur	Tati Jhariya
Banji	-	Mandu
Bankharo	Jabar	Bishungarh
Bansadih	Indra	Churchu
Banskudra	Hesalong	Dadi
Banwar	Topa	Mandu
Bara	Kharna	Bishungarh

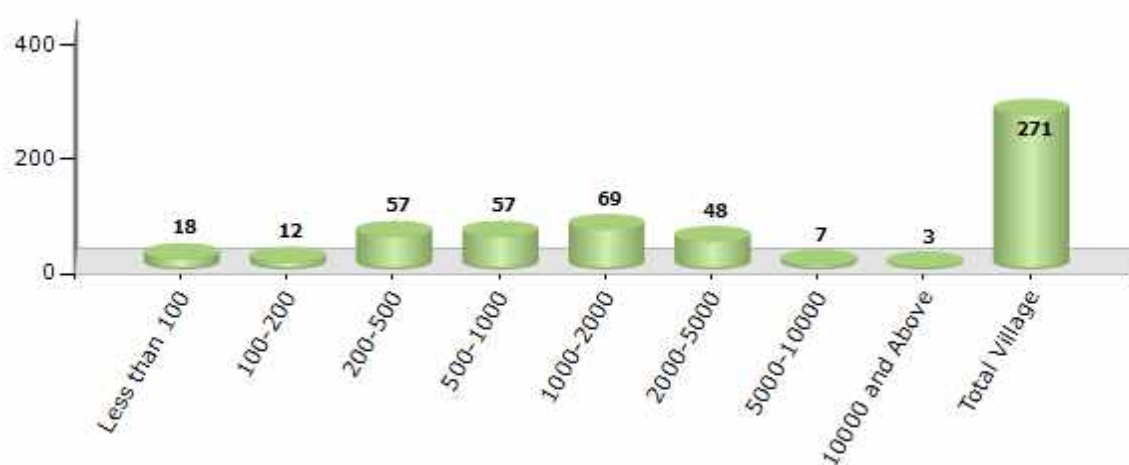
Contd....

Demographics

Number of Villages by Population Size - 2011

Less than 100	100-200	200-500	500-1000	1000-2000	2000-5000	5000-10000	10000 and Above	Total Village
18	12	57	57	69	48	7	3	271

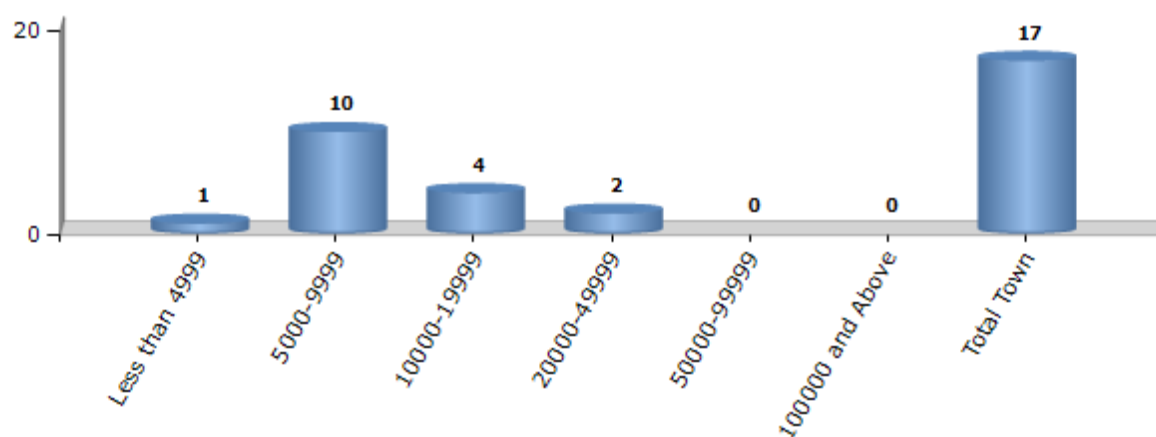
Number of Villages by Population Size - 2011



Number of Towns by Population Size - 2011

Less than 4999	5000-9999	10000-19999	20000-49999	50000-99999	100000 and Above	Total Town
1	10	4	2	0	0	17

Number of Towns by Population Size - 2011

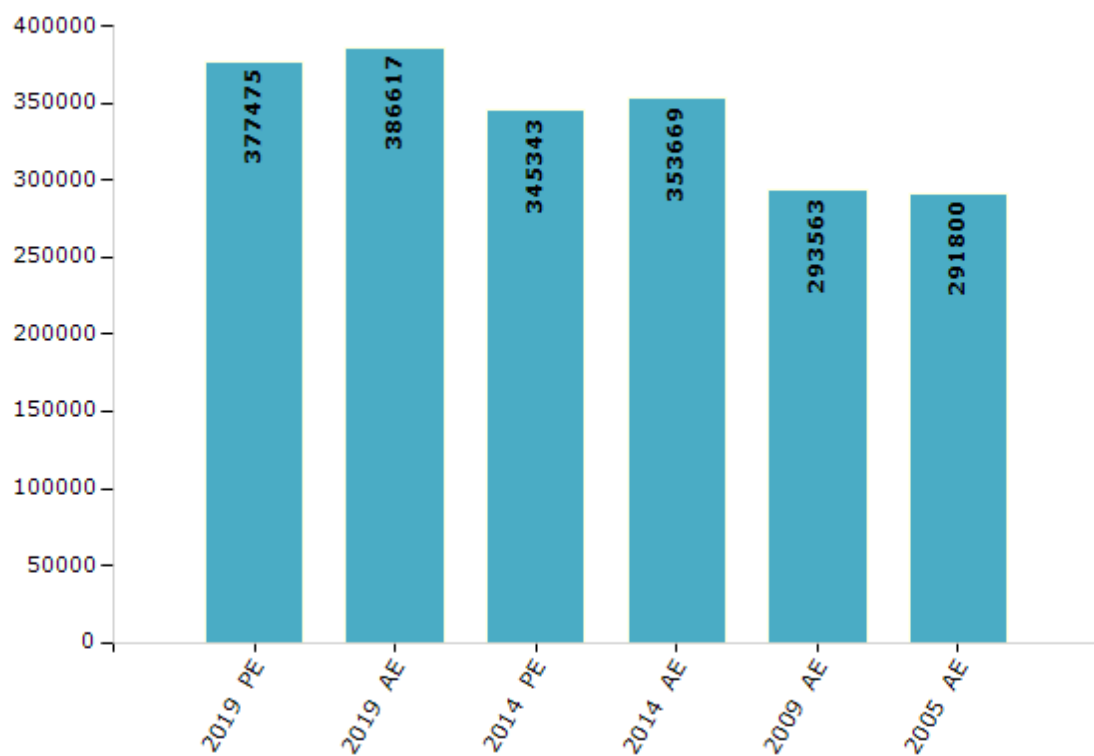


Electoral Features

Electors by Male & Female

Year	Male	Female	Others	Total	Year	Male	Female	Others	Total
2019 PE	200825	176650	0	377475	2009 PE	-	-	-	-
2019 AE	204118	182498	1	386617	2009 AE	159695	133868	-	293563
2014 PE	184307	161036	0	345343	2005 AE	159228	132572	-	291800
2014 AE	188422	165247	0	353669	2004 PE	-	-	-	-

Number of Electors



Note : AE : Assembly Election, PE : Assembly Segment of Parliamentary Election

Historical Summary Election Results

Summary Result of Assembly Election - 2014

Candidate Name	Party	Votes	Votes %
Jai Prakash Bhai Patel	JMM	78499	34.38
Kumar Mahesh Singh	BJP	71487	31.31
Chandra Nath Bhai Patel	JVM	24622	10.78
Khiru Mahto	JD(U)	17436	7.64
Pachu Rana	CPI(ML)(L)	5868	2.57
Abdul Kaiyum	IUML	3360	1.47
Md. Salman Ansari	IND	3222	1.41
Prabhat Kumar Singh	IND	3219	1.41
Arun Prasad	IND	3093	1.35
Devnath Thakur	IND	2874	1.26
Mohra Kumar Mahto	IND	2723	1.19
Abdul Rahim	BSP	2325	1.02
Mahmood Alam	SAP	2289	1
Sarafat Ansari	IND	2165	0.95
Kapil Deo Kumar Mahto	NSAM	1993	0.87
Maksud Alam	SP	1655	0.72
	NOTA	1486	0.65

Polling Station Level Election Results

Number and Name of Polling Stations (PS) (2019 AE)

Number of Polling Stations	Name of Polling Stations	Number of Polling Stations	Name of Polling Stations
1	M.S. Digwar	22	UP. M.S. Chichikala, North Part
2	UP. M.S. Kanjiya	23	UP. M.S. Chanaro
3	UP. M.S. Rachanga	24	Anganbari Kendra Chanaro
4	UP. M.S. Rachanga	25	UP. M.S. Sarwaha, East Part
5	M.S. Bujurgnano	26	UP. M.S. Sarwaha, West Part
6	UP. M.S. Oria	27	M.S. Charhi, East Part
7	M.S. Ango, North Part	28	Anganbari Kendra, Charhi
8	M.S. Ango, South Part	29	M.S. Charhi, New Building
9	Primary School Sariya	30	Panchayat Bhavan, Charhi
10	Primery School Gondwar	31	P.H.S. G. North Part Charhi
11	M.S. Churchu, North Part	32	P.H.S. G. South Part Charhi
12	Nav P.S. Nagri	33	UP. M.S. Bahera, North Part
13	P.S. Dumar	34	UP. M.S. Bahera, South Part
14	Govt Primery School Jamdiha	35	C.C.L. Club Tapin South Behra
15	M.S. Khurandih	36	UP. M.S. Kajri, East Part
16	UP. M.S. Lara	37	UP. M.S. Kajri
17	UP. M.S. Bodra South Part	38	UP. M.S. Pipra
18	UP. M.S. Bodra North Part	39	UP. M.S. Phusri, Manjhi Tola
19	P.S. Bali	40	UP. M.S. Indra, New Building, North Part
20	UP. M.S. Chichikala, North Part	41	UP. M.S. Indra, New Building, South Part
21	UP. M.S. Chichikala, South Part	42	Panchayat Bhavan Indra, North Part

Contd....

Polling Station Level Election Results

Polling Station-wise Votes Secured by Overall Top Five Parties in Mandu Assembly in Assembly Election (AE) under Hazaribagh Parliamentary Constituency in Jharkhand (2019)

Number of Polling Station	Winner - Jai Prakash Bhai Patel (BJP)	Runner-up - Nirmal Mahto (AJSUP)	3rd - Ram Prakash Bhai Patel (JMM)	4th - Kumar Mahesh Singh (IND)	5th - Chandra Nath Bhai Patel (JVM)	NOTA	Other	Total Votes Secured
36	68	120	67	58	12	2	150	477
37	24	48	101	43	3	4	214	437
38	43	26	40	121	17	2	297	546
39	26	55	244	111	29	9	154	628
40	85	204	30	77	2	1	57	456
41	55	106	25	98	6	6	148	444
42	15	101	32	68	8	2	163	389
43	38	81	205	56	5	3	59	447
44	33	172	10	43	9	4	160	431
45	55	145	14	49	11	5	108	387
46	32	239	63	12	116	0	56	518
47	74	202	43	22	174	6	84	605
48	71	291	29	43	104	1	103	642
49	77	151	18	77	48	2	138	511
50	119	47	4	116	7	3	60	356
51	78	212	62	28	3	1	81	465
52	46	374	64	15	13	2	104	618
53	70	87	12	201	5	2	23	400
54	119	34	7	193	5	5	45	408
55	77	43	7	186	4	2	52	371
56	32	31	20	242	4	4	129	462
57	87	20	20	166	16	3	74	386
58	36	197	262	35	17	3	150	700
59	30	219	321	90	9	7	117	793
60	52	338	259	34	8	5	161	857
61	79	228	24	48	14	3	29	425
62	129	277	30	126	21	5	86	674
63	209	345	148	16	26	2	133	879
64	142	295	52	21	14	5	48	577
65	136	296	60	4	11	0	51	558
66	79	246	44	58	18	4	138	587
67	93	189	38	39	6	4	51	420
68	69	48	18	27	12	3	191	368
69	14	49	20	27	0	1	347	458
70	3	87	20	19	4	4	297	434

Contd....

Polling Station Level Election Results

Winner, Runner-up and 3rd Party Position & Winning Margin According to Polling Stations in Mandu Assembly in Assembly Election (AE) under Hazaribagh Parliamentary Constituency in Jharkhand (2019)

Polling Station Number	Winner Party	Winner Votes (%)	Runner-up Party	Runner-up Votes (%)	Winning Margin Votes (%)	Third Party	Third Party Votes (%)	Other Votes (%)
71	AJSUP	287 (50.71)	BJP	139 (24.56)	148 (26.15)	JMM	77 (13.6)	63 (11.13)
72	AIMIM	309 (66.74)	AJSUP	83 (17.93)	226 (48.81)	JMM	19 (4.1)	52 (11.23)
73	AJSUP	248 (45.17)	BJP	132 (24.04)	116 (21.13)	AIMIM	93 (16.94)	76 (13.84)
74	AJSUP	189 (34.74)	AIMIM	135 (24.82)	54 (9.92)	BJP	66 (12.13)	154 (28.31)
75	AIMIM	229 (52.64)	AJSUP	67 (15.4)	162 (37.24)	BJP	46 (10.57)	93 (21.38)
76	BJP	249 (37.33)	AJSUP	185 (27.74)	64 (9.59)	IND (KMS)	130 (19.49)	103 (15.44)
77	JMM	143 (25.72)	CPI(ML)(L)	109 (19.6)	34 (6.12)	AJSUP	99 (17.81)	205 (36.87)
78	AJSUP	362 (45.94)	BJP	187 (23.73)	175 (22.21)	JMM	84 (10.66)	155 (19.67)
79	AJSUP	353 (44.91)	JMM	207 (26.34)	146 (18.57)	IND (KMS)	57 (7.25)	169 (21.5)
80	JMM	387 (54.05)	AJSUP	107 (14.94)	280 (39.11)	CPI(ML)(L)	102 (14.25)	120 (16.76)
81	JMM	252 (41.04)	CPI(ML)(L)	176 (28.66)	76 (12.38)	AJSUP	82 (13.36)	104 (16.94)
82	JMM	307 (40.72)	AJSUP	236 (31.3)	71 (9.42)	BJP	83 (11.01)	128 (16.98)
83	BJP	113 (32.75)	AJSUP	88 (25.51)	25 (7.24)	JMM	78 (22.61)	66 (19.13)
84	AJSUP	200 (37.74)	CPI(ML)(L)	131 (24.72)	69 (13.02)	IND (KMS)	56 (10.57)	143 (26.98)
85	BJP	147 (33.49)	AJSUP	80 (18.22)	67 (15.27)	CPI(ML)(L)	54 (12.3)	158 (35.99)
86	AJSUP	355 (42.77)	BJP	124 (14.94)	231 (27.83)	JMM	106 (12.77)	245 (29.52)
87	JMM	255 (34.05)	AJSUP	184 (24.57)	71 (9.48)	CPI(ML)(L)	130 (17.36)	180 (24.03)
88	JMM	136 (30.43)	AJSUP	132 (29.53)	4 (0.9)	IND (KMS)	51 (11.41)	128 (28.64)
89	AJSUP	420 (58.74)	MCO	89 (12.45)	331 (46.29)	BJP	66 (9.23)	140 (19.58)
90	JMM	267 (36.13)	AJSUP	257 (34.78)	10 (1.35)	MCO	72 (9.74)	143 (19.35)
91	JMM	415 (56.69)	MCO	75 (10.25)	340 (46.44)	BJP	66 (9.02)	176 (24.04)
92	JMM	354 (47.26)	AIMIM	81 (10.81)	273 (36.45)	MCO	68 (9.08)	246 (32.84)
93	JMM	331 (44.91)	AJSUP	157 (21.3)	174 (23.61)	BJP	81 (10.99)	168 (22.8)
94	JMM	135 (27.78)	BJP	95 (19.55)	40 (8.23)	AJSUP	74 (15.23)	182 (37.45)
95	BJP	148 (31.49)	AJSUP	93 (19.79)	55 (11.7)	JMM	68 (14.47)	161 (34.26)
96	BJP	187 (39.04)	JMM	91 (19)	96 (20.04)	AJSUP	74 (15.45)	127 (26.51)
97	BJP	145 (33.33)	AJSUP	135 (31.03)	10 (2.3)	JMM	77 (17.7)	78 (17.93)
98	JMM	135 (28.78)	AJSUP	130 (27.72)	5 (1.06)	BJP	97 (20.68)	107 (22.81)
99	BJP	117 (24.84)	AJSUP	91 (19.32)	26 (5.52)	JMM	90 (19.11)	173 (36.73)
100	BJP	93 (30.19)	AJSUP	88 (28.57)	5 (1.62)	JMM	64 (20.78)	63 (20.45)
101	AJSUP	106 (29.36)	BJP	105 (29.09)	1 (0.27)	JMM	94 (26.04)	56 (15.51)
102	BJP	148 (42.9)	JMM	79 (22.9)	69 (20)	AJSUP	69 (20)	49 (14.2)
103	AJSUP	111 (30.41)	JMM	88 (24.11)	23 (6.3)	BJP	85 (23.29)	81 (22.19)
104	JMM	190 (34.11)	BJP	135 (24.24)	55 (9.87)	IND (KMS)	65 (11.67)	167 (29.98)
105	BJP	123 (25.36)	JMM	114 (23.51)	9 (1.85)	JD(U)	72 (14.85)	176 (36.29)

Contd....

Socio-Economic Amenities - Rural

Access to Education Facilities

Particulars	Number of Villages (% of Population)				
	Available	Not Available	If Not Available (Distance of Nearest Facility)		
			A	B	C
Govt. Primary School	237 (97)	34 (3)	28 (3)	2 (0)	3 (0)
Private Primary School	49 (37)	222 (63)	1 (0)	0 (0)	0 (0)
Govt. Middle School	116 (69)	155 (31)	118 (25)	27 (5)	6 (1)
Private Middle School	40 (30)	231 (70)	2 (0)	0 (0)	0 (0)
Govt. Secondary School	20 (17)	251 (83)	94 (26)	108 (34)	35 (9)
Private Secondary School	18 (21)	253 (79)	2 (0)	0 (0)	0 (0)
Govt. Senior Secondary School	2 (1)	269 (99)	37 (14)	90 (35)	127 (39)
Private Senior Secondary School	8 (7)	263 (93)	2 (0)	0 (0)	3 (3)
Govt. Arts and Science Degree College	0 (0)	271 (100)	13 (3)	45 (21)	211 (75)
Private Arts and Science Degree College	0 (0)	271 (100)	0 (0)	1 (0)	1 (1)
Govt. Engineering College	0 (0)	271 (100)	0 (0)	1 (0)	247 (83)
Private Engineering College	0 (0)	271 (100)	0 (0)	0 (0)	23 (17)
Govt. Medicine College	0 (0)	271 (100)	0 (0)	1 (0)	270 (100)
Private Medicine College	0 (0)	271 (100)	0 (0)	0 (0)	0 (0)
Govt. Management Institute	0 (0)	271 (100)	0 (0)	0 (0)	271 (100)
Private Management Institute	0 (0)	271 (100)	0 (0)	0 (0)	0 (0)
Govt. Polytechnic	0 (0)	271 (100)	0 (0)	0 (0)	271 (100)
Private Polytechnic	0 (0)	271 (100)	0 (0)	0 (0)	0 (0)
Govt. Vocational Training School/ITI	1 (1)	270 (99)	0 (0)	0 (0)	268 (99)
Private Vocational Training School/ITI	1 (0)	270 (100)	0 (0)	0 (0)	1 (0)
Govt. Non Formal Training Centre	0 (0)	271 (100)	2 (2)	9 (2)	260 (96)
Private Non Formal Training Centre	0 (0)	271 (100)	0 (0)	0 (0)	0 (0)
Govt. School For Disabled	0 (0)	271 (100)	2 (1)	0 (0)	199 (66)
Private School For Disabled	0 (0)	271 (100)	0 (0)	0 (0)	0 (0)
Government Others	0 (0)	271 (100)	0 (0)	5 (4)	254 (94)
Private Others	5 (2)	266 (98)	0 (0)	0 (0)	0 (0)

Note : Distance A : Less than 5 km; B : Between 5-10 km; C : 10+ km.; Source : Data Analysis is based on 2011 Census.

DISCLAIMER

The Terms of Use and Disclaimer of Datanet India Private Limited (hereinafter referred to as "Datanet") for use of this analysis report of **Mandu Assembly Constituency (Mandu Vidhan Sabha)** :-

1. **Assembly Factbook™** is a Registered Trade Mark owned by Datanet.
2. All the maps are sketched and graphical representation only and have not been drawn to the scale and also not to represent the actual geographical area or boundary of the unit.
3. The data for the aforesaid analysis is based on authentic sources and has been culled from the various publications of Census, CSO and NSSO for district and block level data, various central and state government departments, Central & State Elections Commissions and the concerned Returning Officers' releases, Electoral Rolls, Election results and allied publications, internal assessment, surveys, estimates and analysis. Therefore, certain adjustment of data at micro level may have been done to arrive closer to the macro data.
4. Data have been provided on an "As Is" and "As AVAILABLE" basis
5. The colours shown in the maps or diagram and charts of a particular party, alliance or AC are indicative and do not represent them.
6. This publication which includes maps, sheets, graphs and data would be the property under copyright of Datanet only. The user may use these for its internal study, analysis and research purposes. It's public display, re-selling or any commercial uses by the user are not allowed.
7. Datanet has taken due care and caution in compilation and processing of data and allied information, but does not guarantee the accuracy, adequacy or completeness of any information/analysis and will be not responsible for any errors or omissions or for the results obtained from the use of such information/analysis.
8. All the contents for the publication have been culled from various authentic sources and Datanet reasonably believes such sources to be reliable, but does not make any representations, express or implied as to the accuracy or fitness of use of such information. The information or contents of the information/analysis do not constitute advice and should not be relied upon in making (or refraining from making) any decision. Any reliance placed upon the information provided by Datanet is the sole responsibility and strictly at the user's risk.
9. In no event will Datanet be liable for any damages (including, without limitation, damages for loss of business projects, or loss of profits) arising in contract, tort or otherwise from the use of or inability to use any of its contents, or from any action taken (or refrained from being taken) as a result of using the analysis or any of its contents. Datanet its directors, owners, editors, officials, employees, distributor and agents or any associate will not be liable for any errors in the information contained or any consequences arising from the use of the contents of the provided information/analysis.
10. If any provision of these terms and conditions is held invalid or illegal or unenforceable for any reason by any court of competent jurisdiction, such provision shall be severed and the remainder of provisions of the terms and conditions shall continue in full force and effect as if the Term of Use had been executed with the invalid, illegal or unenforceable provision eliminated.
11. If there are any discrepancies in the information provided, please bring it to attention of Datanet for suitable rectification measures.

Buy Online This Complete Book At
Datanet India eBooks Store

www.indiastatpublications.com

or go directly at

[http://www.indiastatpublications.com/
Assembly_factbook/Jharkhand/Hazaribagh/ Mandu](http://www.indiastatpublications.com/Assembly_factbook/Jharkhand/Hazaribagh/Mandu)



i indiastat**elections**

ISBN : 978-93-5313-004-6

