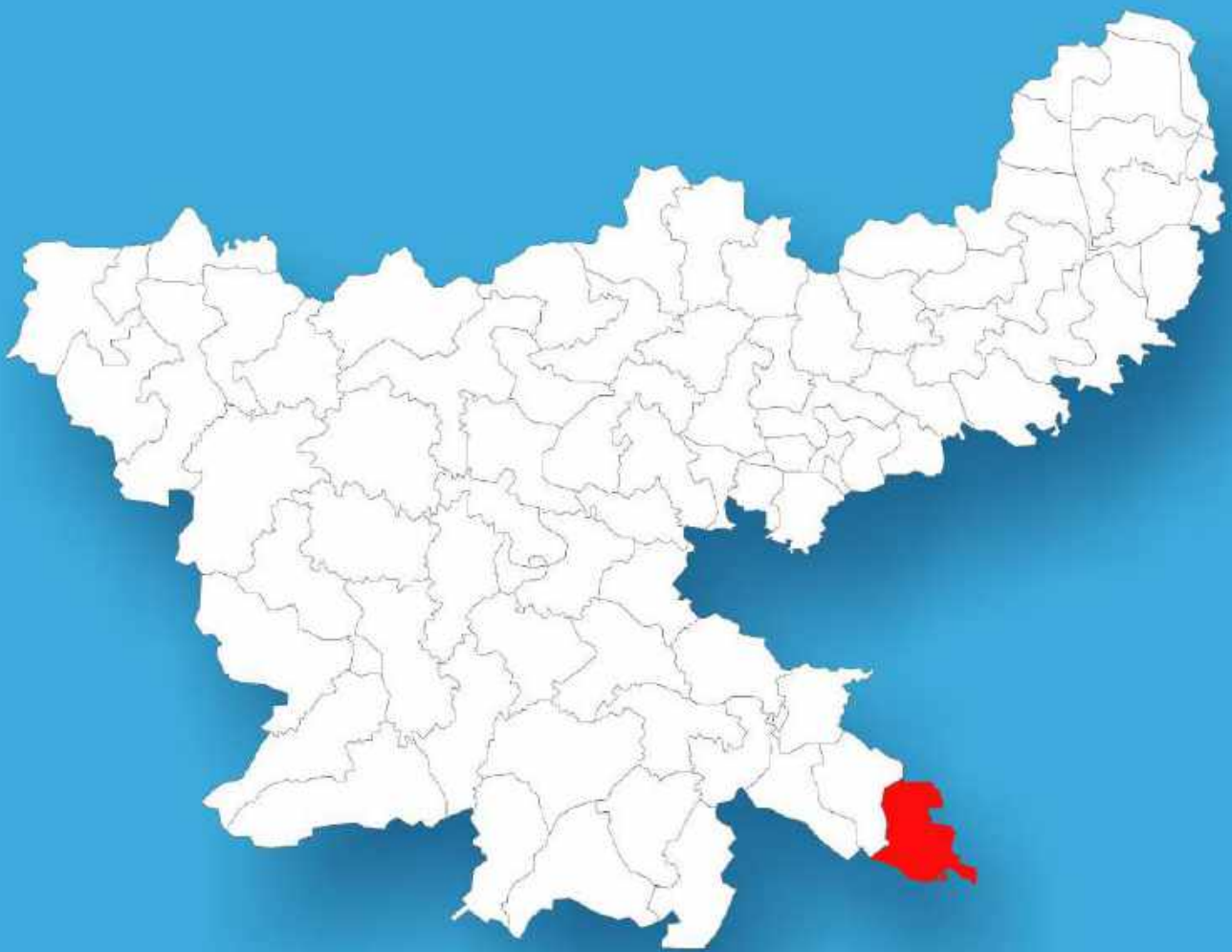




Jharkhand

Assembly Factbook™

Baharagora Assembly Constituency



Key Electoral Data of Baharagora
Assembly Constituency (Vidhan Sabha)

Jharkhand
Assembly FactbookTM
Baharagora Assembly Constituency



Baharagora Vidhan Sabha

Editor & Director

Dr. R.K. Thukral

Research Editor

Dr. Shafeeq Rahman

Compiled, Researched and Published by Datanet India Pvt. Ltd.

D-100, 1st Floor,

Okhla Industrial Area, Phase-I,

New Delhi- 110020.

Ph.: 91-11- 43580781-84

Email : support@indiastatpublications.com

Website : www.indiastatelections.com

Online Book Store :

www.indiastatpublications.com

Report No. : AFB/JH-44-0125

ISBN : 978-93-5301-948-8

First Edition : January, 2018

Eighth Updated Edition : January, 2025

Price : Rs.11500/-

US\$ 310

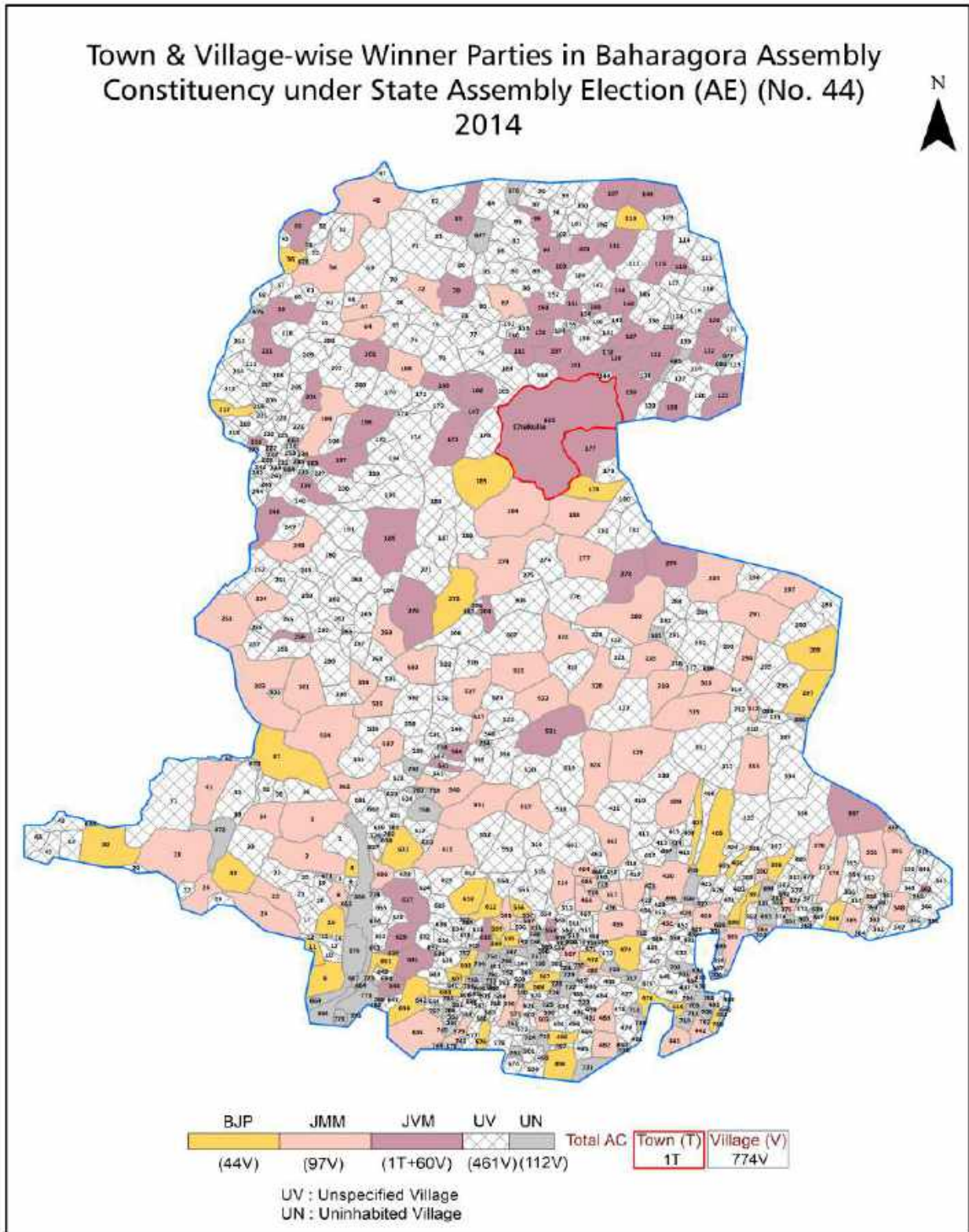
© **Datanet India Pvt. Ltd.**

All rights reserved. No part of this book may be reproduced, stored in a retrieval system or transmitted in any form or by any means, mechanical photocopying, photographing, scanning, recording or otherwise without the prior written permission of the publisher. Please refer to Disclaimer at page no. 238 for the use of this publication.

Printed in India

No.	Particulars	Page No.
	Introduction	
1	Assembly Constituency - (Vidhan sabha) at a Glance Features of Assembly as per Delimitation Commission of India (2008)	1-2
	Location and Political Maps	
2	Location Map Boundaries of Assembly Constituency - (Vidhan sabha) in District Boundaries of Assembly Constituency under Parliamentary Constituency - (Lok sabha) Town & Village-wise Winner Parties- 2024-PE, 2019-PE, 2019-AE, 2014-PE, 2014-AE, 2009-PE and 2009-AE	3-11
	Administrative Setup (2011)	
3	District Sub-district Towns Villages Inhabited Villages Uninhabited Villages Village Panchayat Intermediate Panchayat	12-44
	Demographics (2011)	
4	Population Households Rural/Urban Population Towns and Villages by Population Size Sex Ratio (Total & 0-6 Years) Religious Population Social Population Literacy Rate	45-46
	Electoral Features	
5	Important Dates of Last Elections Held Electors by Gender Service Electors Voters Voters Turnout Polling Stations & Average Number of Electors per Polling Station Electors by Age Group Present Elected Representatives	47-52
	Historical Summary Election Results	
6	Vote Share of Major Parties Winning Margin (Number & Percentage) Polarity of Parties Summary Result of Assembly Segment of Parliamentary Elections 2024, 2019, 2014, 2009 and 2004 Summary Result of Assembly Elections 2019, 2014, 2009 and 2005	53-64
	Polling Station Level Election Results	
7	Name and Number of Polling Station 2024-PE, 2019-PE, 2019-AE, 2014-PE, 2014-AE, 2009-PE and 2009-AE Polling Station-wise Electors, Voters & Voters Turnout 2024-PE, 2019-PE, 2019-AE, 2014-PE, 2014-AE, 2009-PE and 2009-AE Polling Station wise Elections Results 2024-PE, 2019-PE, 2019-AE, 2014-PE, 2014-AE, 2009-PE and 2009-AE	65-216
	Share of Assembly Constituency	
8	Share of Assembly Constituency - (Vidhan sabha) in State, District and Parliamentary Constituency - (Lok sabha)	217
	Socio-Economic Amenities (2011)	
9	Access to Administrative Units Agricultural, Manufacturing and Industrial Commodities Demographic Indicators Education Health & Manpower Drinking Water Supply Sanitation Entertainment and Recreations Infrastructure Power Food Allocation Distribution and Marketing of Agriculture Commodities Infrastructure Transport and Road Infrastructure Communication Banking and Financial Services Land Use Irrigation Source	219-232
10	Abbreviation & Sources	234-236
11	Disclaimer	238

Location & Political Map



Administrative Setup

List of Village Panchayat & Intermediate Panchayat (Block) Name - 2011

Village Name	Village Panchayat Name	Intermediate Panchayat Name
Achhrabaid	Chingra	Baharagora
Agunkona	Kaliyam	Chakulia
Akashchhinra	Banmankadi	Gurbandha
Akhuya Para	Kaliyama	Chakulia
Amabhula	Sonahatu	Chakulia
Amdangra	Bido	Chakulia
Amdangra	Sakra	Baharagora
Amlagura	Simdi	Chakulia
Amlagura	Lodhasoli	Chakulia
Amlatora	Sanrra	Baharagora
Amlatora	Sakra	Baharagora
Amlatoradih	Matihana	Baharagora
Andhariya	Sonahatu	Chakulia
Angarishol	Bhutiya	Baharagora
Angarishol	Purbapani	Baharagora
Angarpara	Angarpara	Gurbandha
Angarpara	Baragadiya	Baharagora
Arang	Sanrra	Baharagora
Arjunbera	Murakati	Gurbandha
Arjunbera	Chingra	Baharagora
Asanbani	Murakati	Gurbandha
Asanbani	Khandmanda	Baharagora
Asanbani	Ghuiyapal	Baharagora
Asangerya	Baragariya	Baharagora
Asna	Damajuri	Baharagora
Asti	Brahmankundi	Baharagora
Asti	Sakra	Baharagora
Asurara	Baragariya	Baharagora
Bagbasa	Matmunda	Chakulia

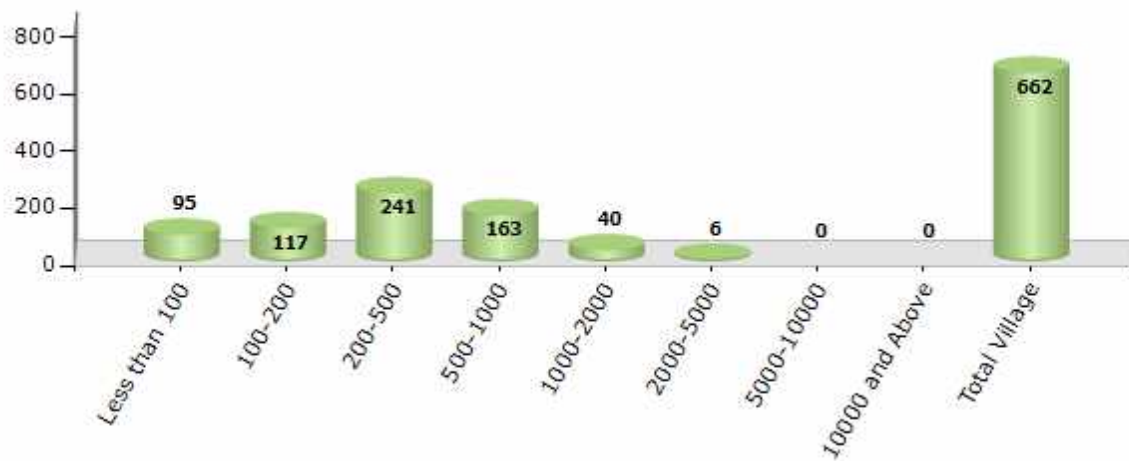
Contd....

Demographics

Number of Villages by Population Size - 2011

Less than 100	100-200	200-500	500-1000	1000-2000	2000-5000	5000-10000	10000 and Above	Total Village
95	117	241	163	40	6	0	0	662

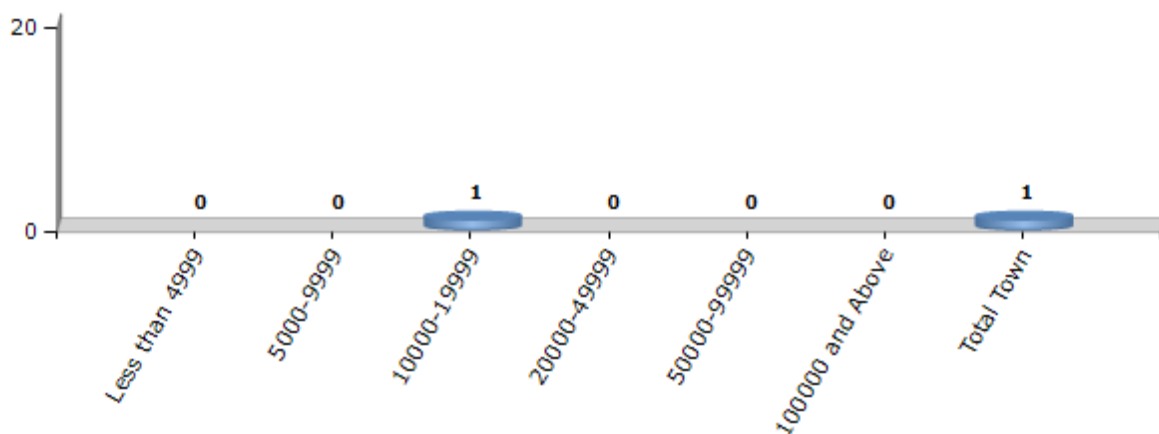
Number of Villages by Population Size - 2011



Number of Towns by Population Size - 2011

Less than 4999	5000-9999	10000-19999	20000-49999	50000-99999	100000 and Above	Total Town
0	0	1	0	0	0	1

Number of Towns by Population Size - 2011

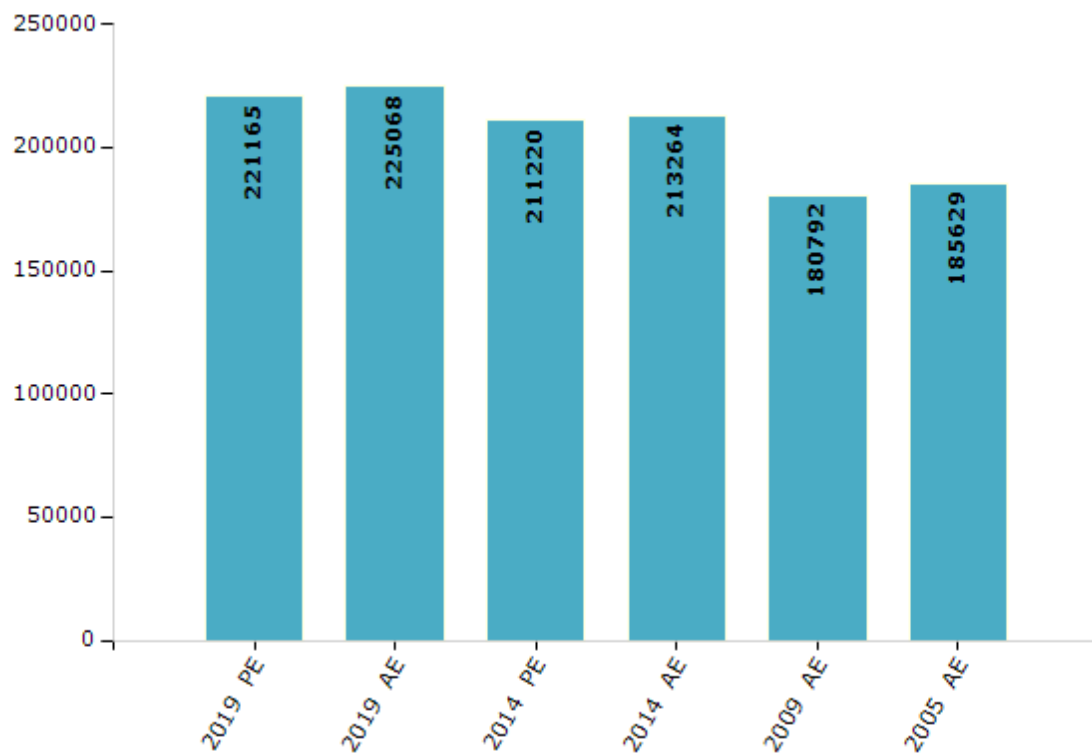


Electoral Features

Electors by Male & Female

Year	Male	Female	Others	Total	Year	Male	Female	Others	Total
2019 PE	112817	108346	2	221165	2009 PE	-	-	-	-
2019 AE	114437	110631	0	225068	2009 AE	93109	87683	-	180792
2014 PE	107042	104176	2	211220	2005 AE	94888	90741	-	185629
2014 AE	107971	105291	2	213264	2004 PE	-	-	-	-

Number of Electors



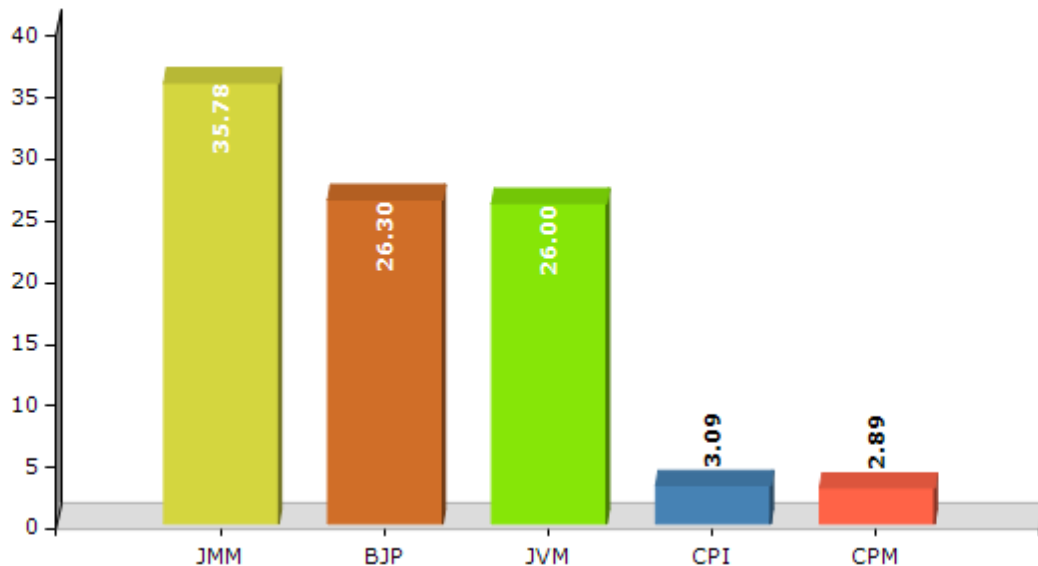
Note : AE : Assembly Election, PE : Assembly Segment of Parliamentary Election

Historical Summary Election Results

Summary Result of Assembly Election - 2014

Candidate Name	Party	Votes	Votes %
Kunal Sharangi	JMM	57973	35.78
Dineshananda Goswami	BJP	42618	26.3
Samir Kumar Mohanty	JVM	42130	26
Sanat Kumar Mahato	CPI	5007	3.09
Swapan Kr. Mahato	CPM	4679	2.89
Debi Shankar Dutta	INC	3559	2.2
Dhirendra Nath Vera	SP	1265	0.78
Gopi Nath Munda	AMB	1128	0.7
Ganesh Poddar	BSP	1080	0.67
	NOTA	2591	1.6

Votes Percentage of Top Parties - 2014



Polling Station Level Election Results

Number and Name of Polling Stations (PS) (2019 AE)

Number of Polling Stations	Name of Polling Stations	Number of Polling Stations	Name of Polling Stations
1	Primary School Ganga	22	Primary School. Birdaha
2	Upgrated Middle School Basadiha	23	Primary School Dhengam
3	M.A.V. High School, Matiabandhi (Situaded Baliaguri)	24	Upgrated Middle School Baranata
4	Upgrated Middle School Matiabandhi (East Part)	25	Middle School Chandua
5	Upgrated Middle School Matiabandhi (West Part)	26	Primary School Rengarpahari
6	Middle School Bardikanpur	27	Upgrated Middle School Tukda
7	Primary School Kalapathar, Room No.-1	28	Upgrated High School Bend (East Part)
8	Primary School Kalapathar, Room No.-2	29	Upgrated High School Bend (West Part)
9	Upgrated Middle School Machhkandna	30	Primary School Kanimahuli
10	Primary School Narsinghpur	31	Upgrated Middle School Jharia
11	Upgrated Middle School Madhupur	32	Primary School Kalidaspur
12	Previous Primary School, Biharipur	33	Previous Upgrated Primary School, Sonahara
13	Primary School Bhandaru	34	Primary School Jugitopa
14	Upgrated Middle School Chalunia	35	Previous Primary School, Barshol
15	High School, Kendadangri	36	Middle School Murathakura
16	Primary School Shishakhun	37	Middle School Balibandh
17	Primary School Amlagora	38	Primary School Kuchiasoli
18	Upgrated Middle School Kishoripur	39	Upgrated Middle School Matapur
19	Previous Primary School, Simdi	40	Upgrated Middle School Jirapara
20	Primary School Baghghori	41	Primary School Kushmati
21	Middle School Lohamalia	42	Middle School Purnapani

Contd....

Polling Station Level Election Results

Polling Station-wise Votes Secured by Overall Top Five Parties in Baharagora Assembly in Assembly Election (AE) under Jamshedpur Parliamentary Constituency in Jharkhand (2019)

Number of Polling Station	Winner - Samir Kr. Mohanty (JMM)	Runner-up - Kunal Shadangi (BJP)	3rd - Swapan Kumar Mahato (CPM)	4th - Sanat Kumar Mahato (CPI)	5th - Durgapada Ghosh (IND)	NOTA	Other	Total Votes Secured
36	525	22	36	7	6	4	12	612
37	633	85	34	7	7	6	17	789
38	686	144	43	9	11	3	29	925
39	533	128	65	8	17	14	48	813
40	315	192	22	3	8	4	22	566
41	321	144	16	5	8	6	21	521
42	507	153	29	10	12	5	20	736
43	631	123	32	3	5	6	13	813
44	704	42	31	6	11	1	15	810
45	488	166	29	9	9	3	17	721
46	432	152	33	5	7	6	12	647
47	293	146	16	4	11	3	5	478
48	504	233	38	4	18	9	14	820
49	417	112	33	7	9	7	30	615
50	253	113	10	3	14	4	6	403
51	600	104	34	7	21	7	22	795
52	565	214	26	6	4	5	8	828
53	599	92	30	7	6	5	17	756
54	328	121	22	8	8	10	11	508
55	271	191	22	4	3	3	15	509
56	643	103	56	16	21	2	34	875
57	630	78	39	7	29	10	35	828
58	453	75	30	9	7	4	19	597
59	535	31	19	0	5	2	21	613
60	285	126	31	4	6	6	10	468
61	390	92	17	6	2	2	11	520
62	399	74	45	13	15	15	32	593
63	379	64	16	2	4	3	22	490
64	641	32	27	15	4	6	17	742
65	293	207	19	11	3	6	12	551
66	315	191	29	11	6	4	18	574
67	372	112	33	22	5	7	8	559
68	514	81	22	13	10	11	29	680
69	362	214	47	200	6	9	36	874
70	590	117	34	12	14	6	23	796

Contd....

Polling Station Level Election Results

Winner, Runner-up and 3rd Party Position & Winning Margin According to Polling Stations in Baharagora Assembly in Assembly Election (AE) under Jamshedpur Parliamentary Constituency in Jharkhand (2019)

Polling Station Number	Winner Party	Winner Votes (%)	Runner-up Party	Runner-up Votes (%)	Winning Margin Votes (%)	Third Party	Third Party Votes (%)	Other Votes (%)
71	JMM	248 (49.4)	BJP	198 (39.44)	50 (9.96)	CPM	21 (4.18)	35 (6.97)
72	JMM	403 (83.09)	BJP	57 (11.75)	346 (71.34)	CPM	6 (1.24)	19 (3.92)
73	JMM	524 (59.01)	BJP	259 (29.17)	265 (29.84)	CPM	45 (5.07)	60 (6.76)
74	JMM	611 (86.3)	BJP	54 (7.63)	557 (78.67)	CPM	24 (3.39)	19 (2.68)
75	JMM	327 (64.75)	BJP	127 (25.15)	200 (39.6)	CPM	21 (4.16)	30 (5.94)
76	JMM	331 (69.25)	BJP	85 (17.78)	246 (51.47)	CPM	21 (4.39)	41 (8.58)
77	JMM	380 (84.63)	BJP	38 (8.46)	342 (76.17)	CPM	20 (4.45)	11 (2.45)
78	JMM	445 (78.07)	BJP	74 (12.98)	371 (65.09)	CPM	26 (4.56)	25 (4.39)
79	JMM	489 (76.53)	BJP	86 (13.46)	403 (63.07)	CPM	21 (3.29)	43 (6.73)
80	JMM	579 (76.99)	BJP	85 (11.3)	494 (65.69)	CPM	40 (5.32)	48 (6.38)
81	JMM	408 (74.18)	BJP	96 (17.45)	312 (56.73)	CPM	17 (3.09)	29 (5.27)
82	JMM	726 (79.34)	BJP	92 (10.05)	634 (69.29)	CPM	43 (4.7)	54 (5.9)
83	BJP	467 (50.43)	JMM	354 (38.23)	113 (12.2)	CPM	35 (3.78)	70 (7.56)
84	JMM	376 (67.99)	BJP	105 (18.99)	271 (49)	CPM	26 (4.7)	46 (8.32)
85	JMM	340 (51.36)	BJP	260 (39.27)	80 (12.09)	CPM	22 (3.32)	40 (6.04)
86	JMM	562 (68.45)	BJP	168 (20.46)	394 (47.99)	CPM	30 (3.65)	61 (7.43)
87	JMM	439 (66.72)	BJP	154 (23.4)	285 (43.32)	CPM	25 (3.8)	40 (6.08)
88	JMM	622 (74.58)	BJP	110 (13.19)	512 (61.39)	CPM	26 (3.12)	76 (9.11)
89	JMM	520 (81.12)	BJP	57 (8.89)	463 (72.23)	CPM	27 (4.21)	37 (5.77)
90	JMM	369 (74.55)	BJP	70 (14.14)	299 (60.41)	CPM	17 (3.43)	39 (7.88)
91	JMM	358 (66.79)	BJP	122 (22.76)	236 (44.03)	CPM	17 (3.17)	39 (7.28)
92	JMM	308 (53.94)	BJP	215 (37.65)	93 (16.29)	CPM	16 (2.8)	32 (5.6)
93	JMM	739 (80.94)	BJP	80 (8.76)	659 (72.18)	CPM	40 (4.38)	54 (5.91)
94	JMM	463 (94.3)	BJP	8 (1.63)	455 (92.67)	CPM	7 (1.43)	13 (2.65)
95	JMM	536 (84.81)	CPM	31 (4.91)	505 (79.9)	BJP	28 (4.43)	37 (5.85)
96	JMM	582 (62.58)	BJP	200 (21.51)	382 (41.07)	CPM	65 (6.99)	83 (8.92)
97	JMM	651 (77.13)	BJP	98 (11.61)	553 (65.52)	CPM	37 (4.38)	58 (6.87)
98	JMM	573 (68.13)	BJP	174 (20.69)	399 (47.44)	CPM	28 (3.33)	66 (7.85)
99	JMM	286 (51.62)	BJP	188 (33.94)	98 (17.68)	CPM	21 (3.79)	59 (10.65)
100	JMM	492 (70.79)	BJP	149 (21.44)	343 (49.35)	CPM	28 (4.03)	26 (3.74)
101	JMM	486 (65.94)	BJP	161 (21.85)	325 (44.09)	CPM	33 (4.48)	57 (7.73)
102	JMM	557 (72.34)	BJP	138 (17.92)	419 (54.42)	CPM	41 (5.32)	34 (4.42)
103	JMM	487 (65.9)	BJP	122 (16.51)	365 (49.39)	CPM	53 (7.17)	77 (10.42)
104	JMM	503 (66.8)	BJP	157 (20.85)	346 (45.95)	CPM	39 (5.18)	54 (7.17)
105	JMM	284 (60.3)	BJP	142 (30.15)	142 (30.15)	CPM	21 (4.46)	24 (5.1)

Contd....

Socio-Economic Amenities - Rural

Access to Education Facilities

Particulars	Number of Villages (% of Population)				
	Available	Not Available	If Not Available (Distance of Nearest Facility)		
			A	B	C
Govt. Primary School	411 (80)	251 (20)	229 (17)	3 (0)	0 (0)
Private Primary School	43 (11)	619 (89)	1 (0)	0 (0)	0 (0)
Govt. Middle School	154 (43)	508 (57)	449 (52)	51 (5)	7 (1)
Private Middle School	19 (6)	643 (94)	0 (0)	0 (0)	0 (0)
Govt. Secondary School	25 (11)	637 (89)	332 (48)	216 (29)	85 (11)
Private Secondary School	8 (2)	654 (98)	0 (0)	0 (0)	0 (0)
Govt. Senior Secondary School	1 (0)	661 (100)	97 (16)	189 (30)	374 (54)
Private Senior Secondary School	1 (0)	661 (100)	0 (0)	0 (0)	0 (0)
Govt. Arts and Science Degree College	4 (2)	658 (98)	53 (9)	120 (16)	485 (73)
Private Arts and Science Degree College	0 (0)	662 (100)	0 (0)	0 (0)	0 (0)
Govt. Engineering College	0 (0)	662 (100)	7 (1)	12 (1)	643 (98)
Private Engineering College	0 (0)	662 (100)	0 (0)	0 (0)	0 (0)
Govt. Medicine College	0 (0)	662 (100)	49 (9)	72 (9)	541 (82)
Private Medicine College	0 (0)	662 (100)	0 (0)	0 (0)	0 (0)
Govt. Management Institute	0 (0)	662 (100)	17 (4)	14 (2)	631 (94)
Private Management Institute	0 (0)	662 (100)	0 (0)	0 (0)	0 (0)
Govt. Polytechnic	0 (0)	662 (100)	1 (0)	5 (1)	618 (91)
Private Polytechnic	0 (0)	662 (100)	0 (0)	0 (0)	38 (8)
Govt. Vocational Training School/ITI	0 (0)	662 (100)	42 (8)	85 (11)	535 (80)
Private Vocational Training School/ITI	0 (0)	662 (100)	0 (0)	0 (0)	0 (0)
Govt. Non Formal Training Centre	0 (0)	662 (100)	21 (5)	41 (6)	599 (89)
Private Non Formal Training Centre	0 (0)	662 (100)	0 (0)	0 (0)	1 (0)
Govt. School For Disabled	1 (0)	661 (100)	11 (1)	41 (7)	608 (91)
Private School For Disabled	0 (0)	662 (100)	0 (0)	0 (0)	0 (0)
Government Others	0 (0)	662 (100)	12 (2)	7 (1)	528 (80)
Private Others	0 (0)	662 (100)	0 (0)	0 (0)	115 (17)

Note : Distance A : Less than 5 km; B : Between 5-10 km; C : 10+ km.; Source : Data Analysis is based on 2011 Census.

DISCLAIMER

The Terms of Use and Disclaimer of Datanet India Private Limited (hereinafter referred to as "Datanet") for use of this analysis report of **Baharagora Assembly Constituency (Baharagora Vidhan Sabha)** :-

1. **Assembly Factbook™** is a Registered Trade Mark owned by Datanet.
2. All the maps are sketched and graphical representation only and have not been drawn to the scale and also not to represent the actual geographical area or boundary of the unit.
3. The data for the aforesaid analysis is based on authentic sources and has been culled from the various publications of Census, CSO and NSSO for district and block level data, various central and state government departments, Central & State Elections Commissions and the concerned Returning Officers' releases, Electoral Rolls, Election results and allied publications, internal assessment, surveys, estimates and analysis. Therefore, certain adjustment of data at micro level may have been done to arrive closer to the macro data.
4. Data have been provided on an "As Is" and "As AVAILABLE" basis
5. The colours shown in the maps or diagram and charts of a particular party, alliance or AC are indicative and do not represent them.
6. This publication which includes maps, sheets, graphs and data would be the property under copyright of Datanet only. The user may use these for its internal study, analysis and research purposes. It's public display, re-selling or any commercial uses by the user are not allowed.
7. Datanet has taken due care and caution in compilation and processing of data and allied information, but does not guarantee the accuracy, adequacy or completeness of any information/analysis and will be not responsible for any errors or omissions or for the results obtained from the use of such information/analysis.
8. All the contents for the publication have been culled from various authentic sources and Datanet reasonably believes such sources to be reliable, but does not make any representations, express or implied as to the accuracy or fitness of use of such information. The information or contents of the information/analysis do not constitute advice and should not be relied upon in making (or refraining from making) any decision. Any reliance placed upon the information provided by Datanet is the sole responsibility and strictly at the user's risk.
9. In no event will Datanet be liable for any damages (including, without limitation, damages for loss of business projects, or loss of profits) arising in contract, tort or otherwise from the use of or inability to use any of its contents, or from any action taken (or refrained from being taken) as a result of using the analysis or any of its contents. Datanet its directors, owners, editors, officials, employees, distributor and agents or any associate will not be liable for any errors in the information contained or any consequences arising from the use of the contents of the provided information/analysis.
10. If any provision of these terms and conditions is held invalid or illegal or unenforceable for any reason by any court of competent jurisdiction, such provision shall be severed and the remainder of provisions of the terms and conditions shall continue in full force and effect as if the Term of Use had been executed with the invalid, illegal or unenforceable provision eliminated.
11. If there are any discrepancies in the information provided, please bring it to attention of Datanet for suitable rectification measures.

**Buy Online This Complete Book At
Datanet India eBooks Store**

www.indiastatpublications.com

or go directly at

[http://www.indiastatpublications.com/
Assembly_factbook/Jharkhand/Jamshedpur/ Baharagora](http://www.indiastatpublications.com/Assembly_factbook/Jharkhand/Jamshedpur/Baharagora)

 **india**stat**elections**

ISBN : 978-93-5301-948-8



9 789353 019488