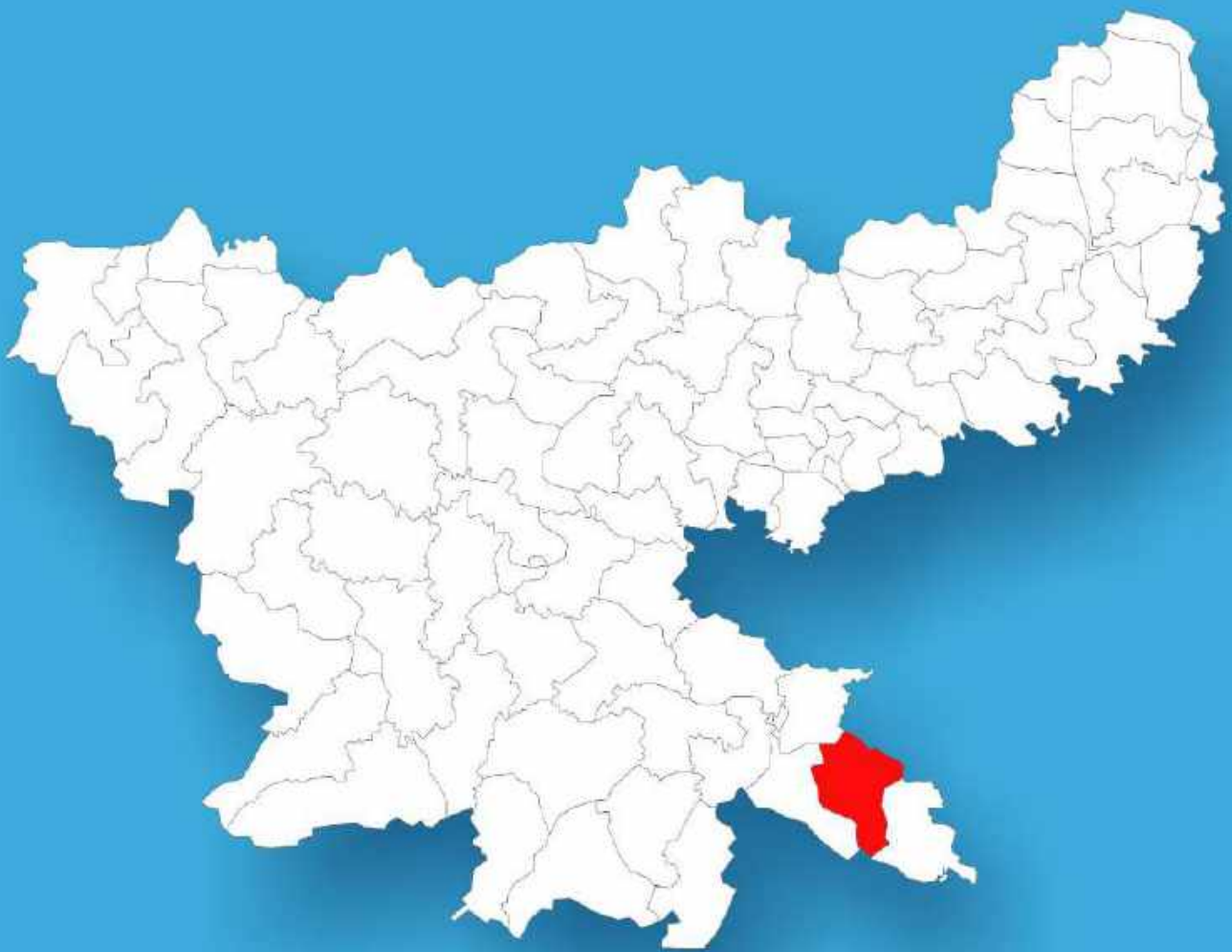




Jharkhand

Assembly Factbook™

Ghatsila Assembly Constituency



Key Electoral Data of Ghatsila
Assembly Constituency (Vidhan Sabha)

Jharkhand
Assembly FactbookTM
Ghatsila Assembly Constituency



Ghatsila Vidhan Sabha

Editor & Director

Dr. R.K. Thukral

Research Editor

Dr. Shafeeq Rahman

Compiled, Researched and Published by Datanet India Pvt. Ltd.

D-100, 1st Floor,

Okhla Industrial Area, Phase-I,
New Delhi- 110020.

Ph.: 91-11- 43580781-84

Email : support@indiastatpublications.com

Website : www.indiastatelections.com

Online Book Store :

www.indiastatpublications.com

Report No. : AFB/JH-45-0125

ISBN : 978-93-5301-972-3

First Edition : January, 2018

Eighth Updated Edition : January, 2025

Price : Rs. 11500/-

US\$ 310

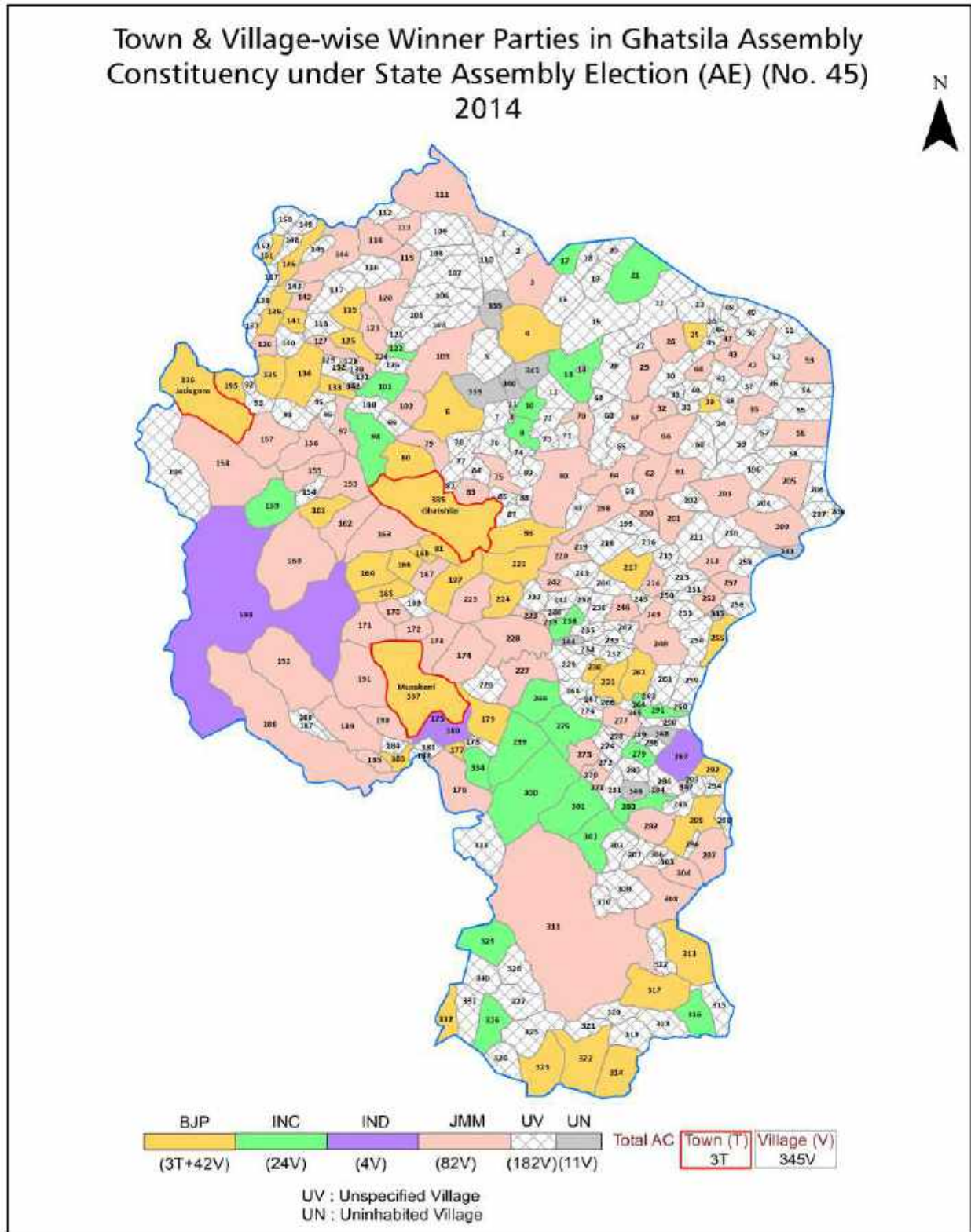
© Datanet India Pvt. Ltd.

All rights reserved. No part of this book may be reproduced, stored in a retrieval system or transmitted in any form or by any means, mechanical photocopying, photographing, scanning, recording or otherwise without the prior written permission of the publisher. Please refer to Disclaimer at page no. 239 for the use of this publication.

Printed in India

No.	Particulars	Page No.
	Introduction	
1	Assembly Constituency - (Vidhan sabha) at a Glance Features of Assembly as per Delimitation Commission of India (2008)	1-2
	Location and Political Maps	
2	Location Map Boundaries of Assembly Constituency - (Vidhan sabha) in District Boundaries of Assembly Constituency under Parliamentary Constituency - (Lok sabha) Town & Village-wise Winner Parties- 2024-PE, 2024-AE, 2019-PE, 2019-AE, 2014-PE, 2014-AE, 2009-PE and 2009-AE	3-11
	Administrative Setup (2011)	
3	District Sub-district Towns Villages Inhabited Villages Uninhabited Villages Village Panchayat Intermediate Panchayat	12-28
	Demographics (2011)	
4	Population Households Rural/Urban Population Towns and Villages by Population Size Sex Ratio (Total & 0-6 Years) Religious Population Social Population Literacy Rate	29-30
	Electoral Features	
5	Important Dates of Last Elections Held Electors by Gender Service Electors Voters Voters Turnout Polling Stations & Average Number of Electors per Polling Station Electors by Age Group Present Elected Representatives	31-36
	Historical Summary Election Results	
6	Vote Share of Major Parties Winning Margin (Number & Percentage) Polarity of Parties Summary Result of Assembly Segment of Parliamentary Elections 2024, 2019, 2014, 2009 and 2004 Summary Result of Assembly Elections 2024, 2019, 2014, 2009 and 2005	37-48
	Polling Station Level Election Results	
7	Name and Number of Polling Station 2024-PE, 2024-AE, 2019-PE, 2019-AE, 2014-PE, 2014-AE, 2009-PE and 2009-AE Polling Station-wise Electors, Voters & Voters Turnout 2024-PE, 2024-AE, 2019-PE, 2019-AE, 2014-PE, 2014-AE, 2009-PE and 2009-AE Polling Station wise Elections Results 2024-PE, 2024-AE, 2019-PE, 2019-AE, 2014-PE, 2014-AE, 2009-PE and 2009-AE	49-216
	Share of Assembly Constituency	
8	Share of Assembly Constituency - (Vidhan sabha) in State, District and Parliamentary Constituency - (Lok sabha)	217
	Socio-Economic Amenities (2011)	
9	Access to Administrative Units Agricultural, Manufacturing and Industrial Commodities Demographic Indicators Education Health & Manpower Drinking Water Supply Sanitation Entertainment and Recreations Infrastructure Power Food Allocation Distribution and Marketing of Agriculture Commodities Infrastructure Transport and Road Infrastructure Communication Banking and Financial Services Land Use Irrigation Source	219-233
10	Abbreviation & Sources	235-237
11	Disclaimer	239

Location & Political Map



Administrative Setup

List of Village Panchayat & Intermediate Panchayat (Block) Name - 2011

Village Name	Village Panchayat Name	Intermediate Panchayat Name
Amadobi	Maudasoli	Dhalbhumgarh
Amainagar	-	Ghatshila
Amchuriya	Barakhursi	Ghatshila
Amda	Nutangarh	Dhalbhumgarh
Anidi	-	Ghatshila
Asanbani	-	Gurbandha
Asna	Asna	Ghatshila
Babaida	Raotara	Dhalbhumgarh
Bagalgora	Jarsia	Ghatshila
Bagbinda	Barakhursi	Ghatshila
Baghuasholi	Maudasoli	Dhalbhumgarh
Baghuriya	Baghuriya	Ghatshila
Bagjata	-	Gurbandha
Bagula	Junwani	Dhalbhumgarh
Baitalpur	Bankari	Ghatshila
Baki	Banki	Ghatshila
Bakra	Gohla	Musabani
Baliam	-	Ghatshila
Balidi	Jhatijharna	Ghatshila
Baliguma	Barajuri	Ghatshila
Baliya Poshi	-	Gurbandha
Ballam	Kara Duba	Ghatshila
Bamnishol	Jugishol	Dhalbhumgarh
Bandhdi	Kara Duba	Ghatshila
Bandhdi	Barakhursi	Ghatshila
Bangarkala	Kanas	Dhalbhumgarh
Bangora	Paruliya	Musabani
Bankati	Bankari	Ghatshila
Banskatiya	Bhadua	Ghatshila

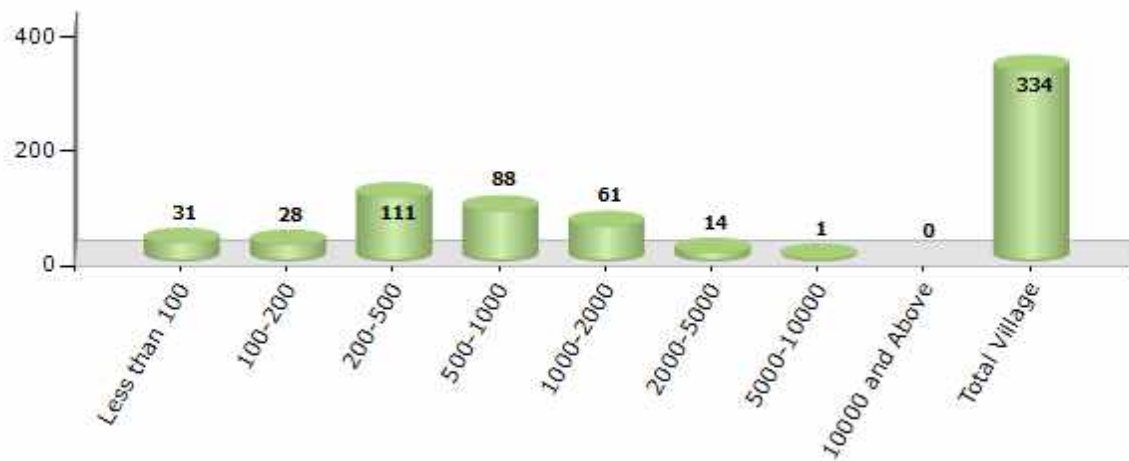
Contd....

Demographics

Number of Villages by Population Size - 2011

Less than 100	100-200	200-500	500-1000	1000-2000	2000-5000	5000-10000	10000 and Above	Total Village
31	28	111	88	61	14	1	0	334

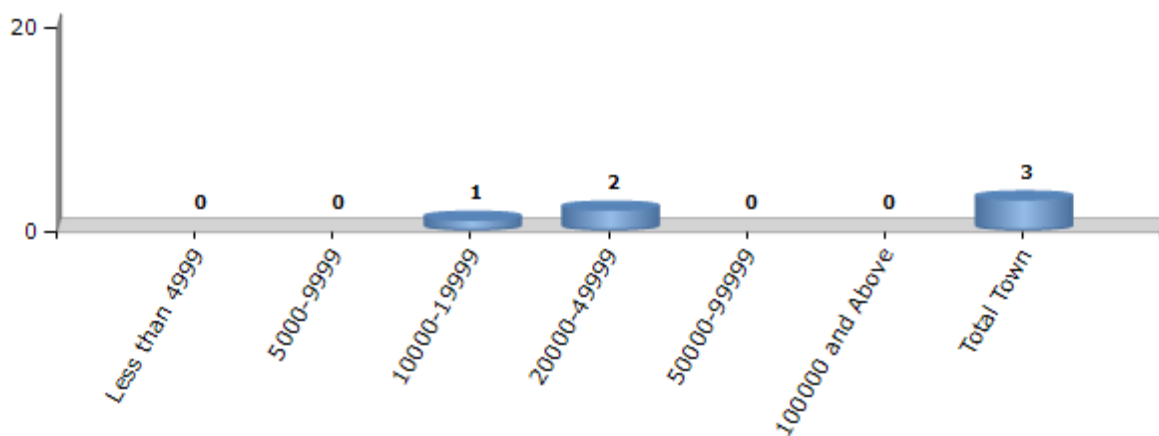
Number of Villages by Population Size - 2011



Number of Towns by Population Size - 2011

Less than 4999	5000-9999	10000-19999	20000-49999	50000-99999	100000 and Above	Total Town
0	0	1	2	0	0	3

Number of Towns by Population Size - 2011

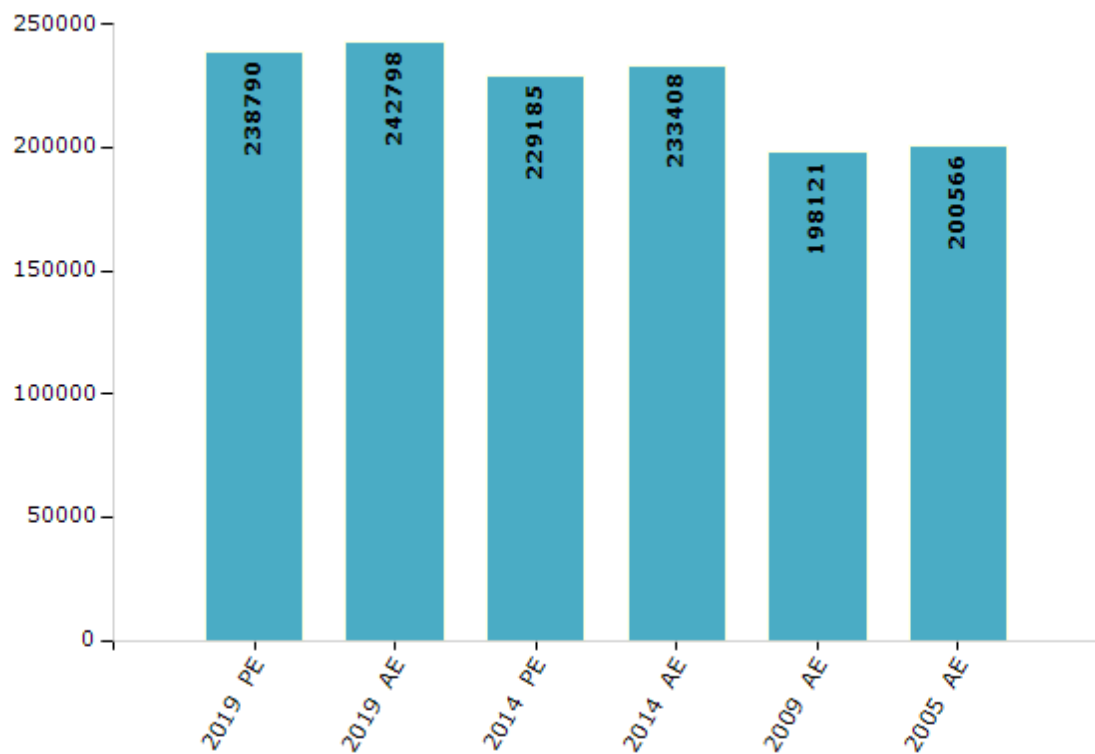


Electoral Features

Electors by Male & Female

Year	Male	Female	Others	Total	Year	Male	Female	Others	Total
2019 PE	119598	119191	1	238790	2009 PE	-	-	-	-
2019 AE	121154	121643	1	242798	2009 AE	101332	96789	-	198121
2014 PE	115099	114086	0	229185	2005 AE	103050	97516	-	200566
2014 AE	116940	116468	0	233408	2004 PE	-	-	-	-

Number of Electors



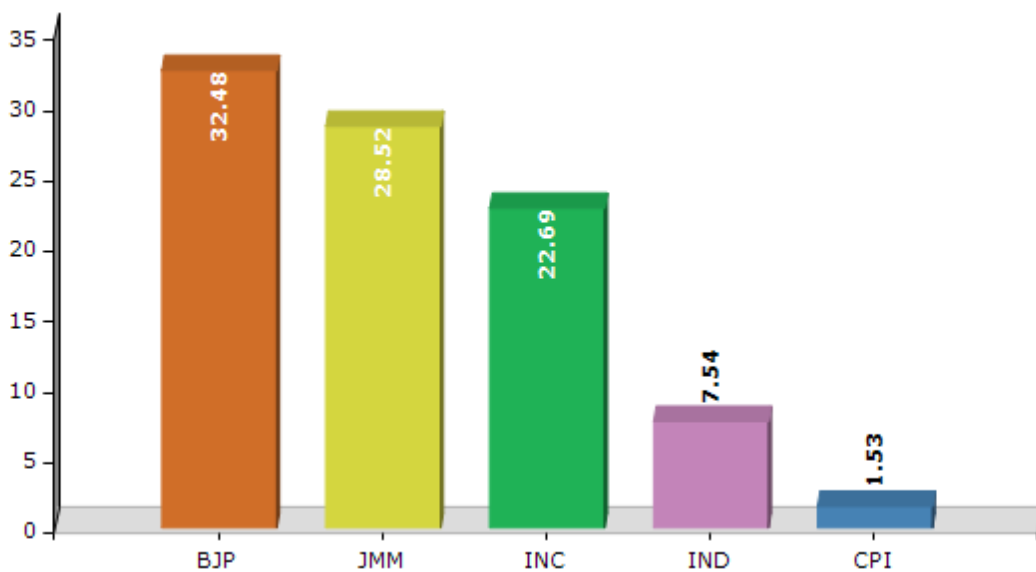
Note : AE : Assembly Election, PE : Assembly Segment of Parliamentary Election

Historical Summary Election Results

Summary Result of Assembly Election - 2014

Candidate Name	Party	Votes	Votes %
Lakshman Tudu	BJP	52506	32.48
Ramdas Soren	JMM	46103	28.52
Cinderella Balmuchu	INC	36672	22.69
Kanhu Samant	IND	12194	7.54
Dulal Chandra Hansda	CPI	2468	1.53
Bimal Munda	IND	2003	1.24
Gita Murmu	JVM	1953	1.21
Jay Dev Singh	SUCI	1496	0.93
Babulal Murmu	IND	1313	0.81
Dukhi Ram Mardi	JBSP	1116	0.69
Yadu Besra	NCP	826	0.51
	NOTA	2985	1.85

Votes Percentage of Top Parties - 2014



Polling Station Level Election Results

Number and Name of Polling Stations (PS) (2019 AE)

Number of Polling Stations	Name of Polling Stations	Number of Polling Stations	Name of Polling Stations
1	Govt. Upgraded Middle School Narsinghpur	22	Rajakiya Bangla Board Middle School Mahulia, Room No.-2
2	Forest Rest House Kesharpur	23	Rajakiya Bangla Board Middle School Mahulia, Room No.-3
3	Upgraded High School Baghuriya (East Part)	24	Previous Govt. Primary School, Kalimati (North Part)
4	Upgraded High School Baghuriya (West) Part)	25	Previous Govt. Primary School, Kalimati (South Part)
5	Upgraded Primary School Kashpani	26	Previous Govt. Primary School, Dhamakbera
6	Govt. Middle School Shalbani	27	Rajakiya Upgraded Middle School Kalajhor (East Part)
7	Govt. Upgraded Middle School Barakhurshi	28	Rajakiya Upgraded Middle School Kalajhor (North Part)
8	Nava Primary School Amchuriya	29	Govt. Primary School Amdanga (North Part)
9	Govt. Upgraded Middle School Payraguri	30	Govt. Primary School Amdanga (South Part)
10	Upgraded Primary School Darisai	31	Govt. High School Bankati, East Part
11	Lohiya Bhawan Chholagora	32	Govt. High School Bankati, West Part
12	Govt. Primary School Bagalgora	33	Rajkiya Primary School Purana Bankati
13	Rajkiyakrit Maddile School Churinda, Room No-1	34	Govt. Upgraded Middle School Kankrishol
14	Rajkiyakrit Maddile School Churinda, Room No.-2	35	Rajkiya Middle School Jagannathpur (East Part)
15	Govt. Primary School Barbil	36	Rajkiya Middle School Jagannathpur (West Part)
16	Primary School Berahatu	37	Rajakiya Primary School Fulpal (East Part)
17	Govt. Primary School Deoli	38	Rajakiya Primary School Fulpal (West Part)
18	Rajakiya Upgraded Middle Vidhyalay Chandrarekha	39	Rajakiya Upgraded Middle Vidhyalay Kitadih (East Part)
19	Govt. High School Mahulia (East Part)	40	Rajakiya Upgraded Middle Vidhyalay Kitadih (West Part)
20	Govt. High School Mahulia (West Part)	41	Govt. Primary School Kutludih
21	Rajakiya Bangla Board Middle School Mahulia, Room No.-1	42	Rajakiya Middle School Tumangdungri, Room No.-1

Contd....

Polling Station Level Election Results

Polling Station-wise Votes Secured by Overall Top Five Parties in Ghatsila Assembly in Assembly Election (AE) under Jamshedpur Parliamentary Constituency in Jharkhand (2019)

Number of Polling Station	Winner - Ramdas Soren (JMM)	Runner-up - Lakhan Chandra Mardi (BJP)	3rd - Pradeep Kumar Balmuchu (AJSUP)	4th - Biswanath Singh (IND)	5th - Surya Singh Besra (JKPP)	NOTA	Other	Total Votes Secured
36	133	96	326	16	2	1	44	618
37	241	205	11	2	4	4	52	519
38	421	51	47	0	1	5	21	546
39	103	294	139	2	3	3	39	583
40	274	220	60	2	13	1	51	621
41	200	119	96	0	2	2	20	439
42	100	238	161	4	3	3	64	573
43	90	206	79	4	0	4	83	466
44	35	97	63	0	1	2	63	261
45	116	164	136	3	3	0	55	477
46	54	119	73	1	13	3	33	296
47	95	187	142	0	0	2	49	475
48	136	203	77	4	1	2	37	460
49	194	141	75	3	0	2	29	444
50	110	339	174	3	2	6	28	662
51	223	319	114	2	3	4	24	689
52	41	325	162	1	1	3	13	546
53	72	220	166	3	31	4	21	517
54	74	449	141	4	1	6	41	716
55	34	319	124	0	0	3	29	509
56	131	255	183	3	4	5	16	597
57	29	296	181	5	8	2	24	545
58	165	216	94	3	1	3	105	587
59	44	289	110	0	2	1	33	479
60	56	255	92	2	0	5	31	441
61	22	202	181	1	11	3	17	437
62	27	261	95	0	3	3	15	404
63	138	362	109	1	2	2	53	667
64	228	216	70	1	5	4	28	552
65	116	228	120	1	2	0	37	504
66	119	220	110	13	4	1	56	523
67	77	220	84	0	2	6	38	427
68	37	215	284	4	0	1	17	558
69	26	338	161	0	2	6	9	542
70	104	277	128	0	3	4	9	525

Contd....

Polling Station Level Election Results

Winner, Runner-up and 3rd Party Position & Winning Margin According to Polling Stations in Ghatsila Assembly in Assembly Election (AE) under Jamshedpur Parliamentary Constituency in Jharkhand (2019)

Polling Station Number	Winner Party	Winner Votes (%)	Runner-up Party	Runner-up Votes (%)	Winning Margin Votes (%)	Third Party	Third Party Votes (%)	Other Votes (%)
71	AJSUP	205 (39.96)	BJP	155 (30.21)	50 (9.75)	JMM	134 (26.12)	19 (3.7)
72	AJSUP	300 (44.64)	JMM	233 (34.67)	67 (9.97)	BJP	110 (16.37)	29 (4.32)
73	BJP	458 (76.21)	AJSUP	83 (13.81)	375 (62.4)	JMM	22 (3.66)	38 (6.32)
74	BJP	477 (87.68)	JMM	22 (4.04)	455 (83.64)	AJSUP	16 (2.94)	29 (5.33)
75	BJP	417 (83.9)	AJSUP	51 (10.26)	366 (73.64)	JMM	11 (2.21)	18 (3.62)
76	BJP	380 (68.97)	AJSUP	124 (22.5)	256 (46.47)	JMM	15 (2.72)	32 (5.81)
77	BJP	199 (50)	AJSUP	138 (34.67)	61 (15.33)	JMM	45 (11.31)	16 (4.02)
78	BJP	321 (50.08)	AJSUP	156 (24.34)	165 (25.74)	JMM	100 (15.6)	64 (9.98)
79	BJP	291 (68.15)	AJSUP	52 (12.18)	239 (55.97)	JMM	51 (11.94)	33 (7.73)
80	BJP	269 (49)	AJSUP	159 (28.96)	110 (20.04)	JMM	90 (16.39)	31 (5.65)
81	BJP	190 (56.21)	AJSUP	96 (28.4)	94 (27.81)	JMM	29 (8.58)	23 (6.8)
82	BJP	250 (58.41)	AJSUP	131 (30.61)	119 (27.8)	JMM	27 (6.31)	20 (4.67)
83	BJP	301 (57.66)	AJSUP	135 (25.86)	166 (31.8)	JMM	49 (9.39)	37 (7.09)
84	BJP	226 (45.11)	JMM	158 (31.54)	68 (13.57)	AJSUP	64 (12.77)	53 (10.58)
85	BJP	167 (39.48)	JMM	126 (29.79)	41 (9.69)	AJSUP	91 (21.51)	39 (9.22)
86	JMM	295 (47.12)	BJP	162 (25.88)	133 (21.24)	AJSUP	67 (10.7)	102 (16.29)
87	JMM	394 (63.65)	AJSUP	136 (21.97)	258 (41.68)	BJP	38 (6.14)	51 (8.24)
88	BJP	284 (33.14)	JMM	219 (25.55)	65 (7.59)	AJSUP	178 (20.77)	176 (20.54)
89	AJSUP	260 (30.88)	JMM	259 (30.76)	1 (0.12)	BJP	183 (21.73)	140 (16.63)
90	JMM	369 (52.56)	BJP	192 (27.35)	177 (25.21)	AJSUP	55 (7.83)	86 (12.25)
91	JMM	293 (40.86)	BJP	150 (20.92)	143 (19.94)	AJSUP	145 (20.22)	129 (17.99)
92	BJP	201 (49.26)	AJSUP	95 (23.28)	106 (25.98)	IND (BNS)	37 (9.07)	75 (18.38)
93	AJSUP	233 (36.64)	JMM	229 (36.01)	4 (0.63)	BJP	85 (13.36)	89 (13.99)
94	JMM	242 (47.92)	BJP	125 (24.75)	117 (23.17)	AJSUP	74 (14.65)	64 (12.67)
95	AJSUP	195 (24.97)	IND (BNS)	188 (24.07)	7 (0.9)	BJP	158 (20.23)	240 (30.73)
96	JMM	227 (42.51)	BJP	133 (24.91)	94 (17.6)	AJSUP	124 (23.22)	50 (9.36)
97	NV	NV (NV)	NV	NV (NV)	NV (NV)	NV	NV (NV)	NV (NV)
98	JMM	212 (37.92)	BJP	148 (26.48)	64 (11.44)	AJSUP	91 (16.28)	108 (19.32)
99	JMM	171 (35.11)	AJSUP	143 (29.36)	28 (5.75)	IND (BNS)	90 (18.48)	83 (17.04)
100	JMM	232 (48.43)	AJSUP	142 (29.65)	90 (18.78)	BJP	33 (6.89)	72 (15.03)
101	JMM	278 (40.17)	AJSUP	245 (35.4)	33 (4.77)	BJP	128 (18.5)	41 (5.92)
102	JMM	343 (41.33)	BJP	306 (36.87)	37 (4.46)	AJSUP	99 (11.93)	82 (9.88)
103	BJP	440 (54.93)	JD(U)	111 (13.86)	329 (41.07)	AJSUP	105 (13.11)	145 (18.1)
104	BJP	394 (50.97)	AJSUP	145 (18.76)	249 (32.21)	JMM	98 (12.68)	136 (17.59)
105	JMM	275 (34.77)	AJSUP	226 (28.57)	49 (6.2)	BJP	151 (19.09)	139 (17.57)

Contd....

Socio-Economic Amenities - Rural

Access to Education Facilities

Particulars	Number of Villages (% of Population)				
	Available	Not Available	If Not Available (Distance of Nearest Facility)		
			A	B	C
Govt. Primary School	235 (86)	99 (14)	78 (9)	2 (0)	0 (0)
Private Primary School	37 (16)	297 (84)	2 (0)	0 (0)	0 (0)
Govt. Middle School	93 (47)	241 (53)	185 (38)	47 (13)	6 (1)
Private Middle School	13 (6)	321 (94)	0 (0)	0 (0)	0 (0)
Govt. Secondary School	14 (11)	320 (89)	138 (40)	118 (34)	59 (12)
Private Secondary School	7 (3)	327 (97)	0 (0)	0 (0)	0 (0)
Govt. Senior Secondary School	6 (5)	328 (95)	49 (15)	109 (39)	169 (40)
Private Senior Secondary School	2 (2)	332 (98)	0 (0)	0 (0)	0 (0)
Govt. Arts and Science Degree College	0 (0)	334 (100)	19 (6)	50 (21)	265 (73)
Private Arts and Science Degree College	0 (0)	334 (100)	0 (0)	0 (0)	0 (0)
Govt. Engineering College	0 (0)	334 (100)	10 (2)	25 (7)	299 (91)
Private Engineering College	0 (0)	334 (100)	0 (0)	0 (0)	0 (0)
Govt. Medicine College	0 (0)	334 (100)	16 (5)	31 (7)	287 (87)
Private Medicine College	0 (0)	334 (100)	0 (0)	0 (0)	0 (0)
Govt. Management Institute	0 (0)	334 (100)	1 (0)	3 (2)	330 (98)
Private Management Institute	0 (0)	334 (100)	0 (0)	0 (0)	0 (0)
Govt. Polytechnic	0 (0)	334 (100)	0 (0)	3 (2)	328 (98)
Private Polytechnic	0 (0)	334 (100)	0 (0)	0 (0)	3 (0)
Govt. Vocational Training School/ITI	0 (0)	334 (100)	9 (3)	37 (17)	285 (79)
Private Vocational Training School/ITI	3 (1)	331 (99)	0 (0)	0 (0)	0 (0)
Govt. Non Formal Training Centre	1 (0)	333 (100)	7 (2)	13 (5)	313 (93)
Private Non Formal Training Centre	0 (0)	334 (100)	0 (0)	0 (0)	0 (0)
Govt. School For Disabled	1 (2)	333 (98)	9 (3)	5 (2)	318 (93)
Private School For Disabled	0 (0)	334 (100)	0 (0)	0 (0)	0 (0)
Government Others	0 (0)	334 (100)	0 (0)	0 (0)	334 (100)
Private Others	0 (0)	334 (100)	0 (0)	0 (0)	0 (0)

Note : Distance A : Less than 5 km; B : Between 5-10 km; C : 10+ km.; Source : Data Analysis is based on 2011 Census.

DISCLAIMER

The Terms of Use and Disclaimer of Datanet India Private Limited (hereinafter referred to as "Datanet") for use of this analysis report of **Ghatsila Assembly Constituency (Ghatsila Vidhan Sabha)** :-

1. **Assembly Factbook™** is a Registered Trade Mark owned by Datanet.
2. All the maps are sketched and graphical representation only and have not been drawn to the scale and also not to represent the actual geographical area or boundary of the unit.
3. The data for the aforesaid analysis is based on authentic sources and has been culled from the various publications of Census, CSO and NSSO for district and block level data, various central and state government departments, Central & State Elections Commissions and the concerned Returning Officers' releases, Electoral Rolls, Election results and allied publications, internal assessment, surveys, estimates and analysis. Therefore, certain adjustment of data at micro level may have been done to arrive closer to the macro data.
4. Data have been provided on an "As Is" and "As AVAILABLE" basis
5. The colours shown in the maps or diagram and charts of a particular party, alliance or AC are indicative and do not represent them.
6. This publication which includes maps, sheets, graphs and data would be the property under copyright of Datanet only. The user may use these for its internal study, analysis and research purposes. It's public display, re-selling or any commercial uses by the user are not allowed.
7. Datanet has taken due care and caution in compilation and processing of data and allied information, but does not guarantee the accuracy, adequacy or completeness of any information/analysis and will be not responsible for any errors or omissions or for the results obtained from the use of such information/analysis.
8. All the contents for the publication have been culled from various authentic sources and Datanet reasonably believes such sources to be reliable, but does not make any representations, express or implied as to the accuracy or fitness of use of such information. The information or contents of the information/analysis do not constitute advice and should not be relied upon in making (or refraining from making) any decision. Any reliance placed upon the information provided by Datanet is the sole responsibility and strictly at the user's risk.
9. In no event will Datanet be liable for any damages (including, without limitation, damages for loss of business projects, or loss of profits) arising in contract, tort or otherwise from the use of or inability to use any of its contents, or from any action taken (or refrained from being taken) as a result of using the analysis or any of its contents. Datanet its directors, owners, editors, officials, employees, distributor and agents or any associate will not be liable for any errors in the information contained or any consequences arising from the use of the contents of the provided information/analysis.
10. If any provision of these terms and conditions is held invalid or illegal or unenforceable for any reason by any court of competent jurisdiction, such provision shall be severed and the remainder of provisions of the terms and conditions shall continue in full force and effect as if the Term of Use had been executed with the invalid, illegal or unenforceable provision eliminated.
11. If there are any discrepancies in the information provided, please bring it to attention of Datanet for suitable rectification measures.

**Buy Online This Complete Book At
Datanet India eBooks Store**

www.indiastatpublications.com

or go directly at

[http://www.indiastatpublications.com/
Assembly_factbook/Jharkhand/Jamshedpur/ Ghatsila](http://www.indiastatpublications.com/Assembly_factbook/Jharkhand/Jamshedpur/Ghatsila)

 **india**stat**elections**

ISBN : 978-93-5301-972-3



9 789353 019723