



Jharkhand

# Assembly Factbook™

Jugsalai Assembly Constituency



Key Electoral Data of Jugsalai  
Assembly Constituency (Vidhan Sabha)

Jharkhand  
**Assembly Factbook**<sup>TM</sup>  
Jugsalai Assembly Constituency



Jugsalai Vidhan Sabha

## **Editor & Director**

Dr. R.K. Thukral

## **Research Editor**

Dr. Shafeeq Rahman

## **Compiled, Researched and Published by Datanet India Pvt. Ltd.**

D-100, 1st Floor,

Okhla Industrial Area, Phase-I,  
New Delhi- 110020.

Ph.: 91-11- 43580781-84

Email : support@indiastatpublications.com

Website : www.indiastatelections.com

## **Online Book Store :**

www.indiastatpublications.com

**Report No. :** AFB/JH-47-0123

**ISBN :** 978-93-5301-989-1

**First Edition :** January, 2018

**Sixth Updated Edition :** January, 2023

**Price :** Rs. 11500/-

US\$ 310

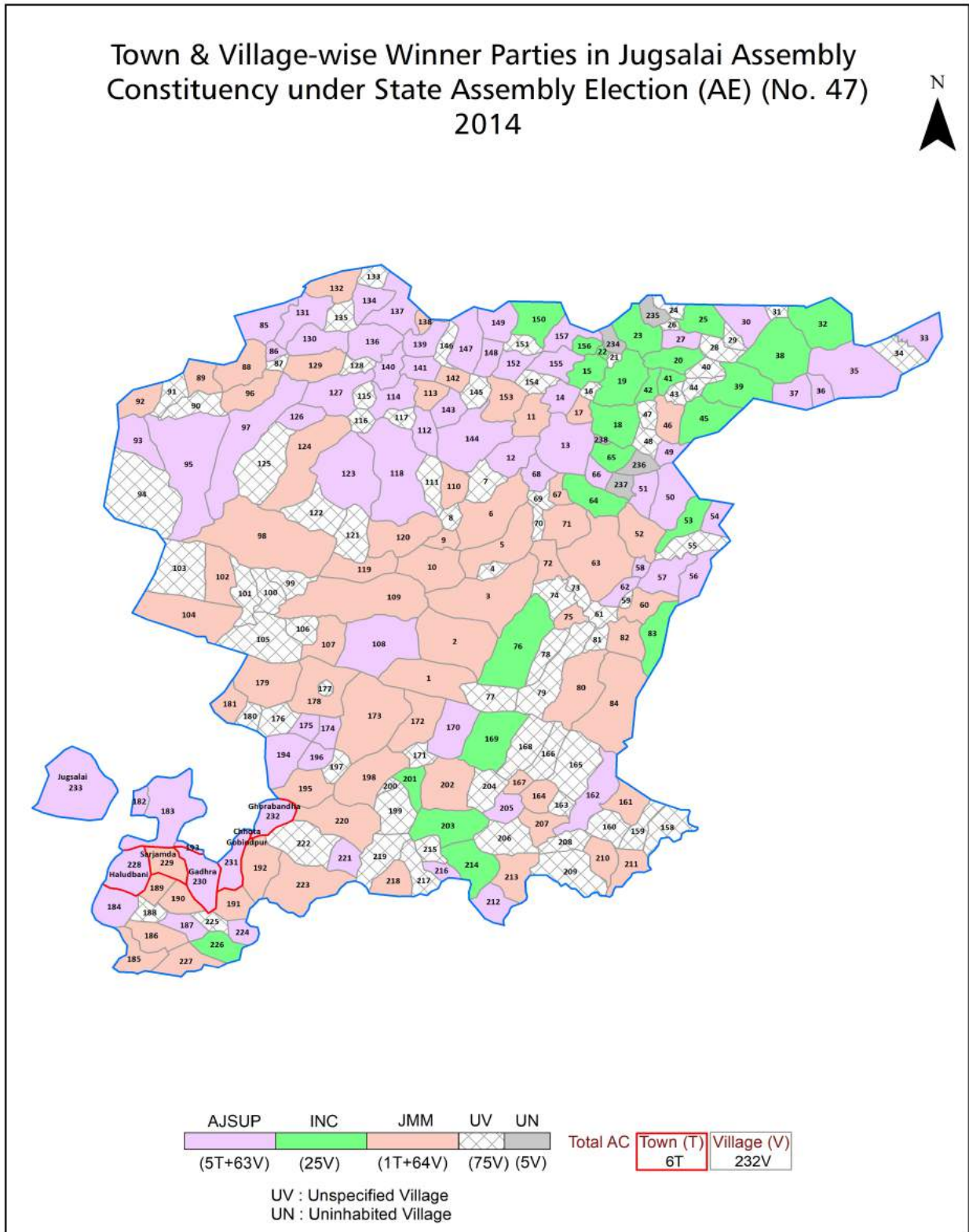
© **Datanet India Pvt. Ltd.**

All rights reserved. No part of this book may be reproduced, stored in a retrieval system or transmitted in any form or by any means, mechanical photocopying, photographing, scanning, recording or otherwise without the prior written permission of the publisher. Please refer to Disclaimer at page no. 280 for the use of this publication.

Printed in India

No.	Particulars	Page No.
	<b>Introduction</b>	
1	Assembly Constituency - (Vidhan sabha) at a Glance   Features of Assembly as per Delimitation Commission of India (2008)	1-2
	<b>Location and Political Maps</b>	
2	Location Map   Boundaries of Assembly Constituency - (Vidhan sabha) in District   Boundaries of Assembly Constituency under Parliamentary Constituency - (Lok sabha)   Town & Village-wise Winner Parties- 2019-PE, 2019-AE, 2014-PE, 2014-AE, 2009-PE and 2009-AE	3-11
	<b>Administrative Setup (2011)</b>	
3	District   Sub-district   Towns   Villages   Inhabited Villages   Uninhabited Villages   Village Panchayat   Intermediate Panchayat	12-23
	<b>Demographics (2011)</b>	
4	Population   Households   Rural/Urban Population   Towns and Villages by Population Size   Sex Ratio (Total & 0-6 Years)   Religious Population   Social Population   Literacy Rate	24-25
	<b>Electoral Features</b>	
5	Important Dates of Last Elections Held   Electors by Gender   Service Electors   Voters   Voters Turnout   Polling Stations & Average Number of Electors per Polling Station   Electors by Age Group   Present Elected Representatives	26-31
	<b>Historical Summary Election Results</b>	
6	Vote Share of Major Parties   Winning Margin (Number & Percentage)   Polarity of Parties   Summary Result of Assembly Segment of Parliamentary Elections 2019, 2014, 2009 and 2004   Summary Result of Assembly Elections 2019, 2014, 2009 and 2005	32-43
	<b>Polling Station Level Election Results</b>	
7	Name and Number of Polling Station 2019-PE, 2019-AE, 2014-PE, 2014-AE, 2009-PE and 2009-AE   Polling Station-wise Electors, Voters & Voters Turnout 2019-PE, 2019-AE, 2014-PE, 2014-AE, 2009-PE and 2009-AE   Polling Station wise Elections Results 2019-PE, 2019-AE, 2014-PE, 2014-AE, 2009-PE and 2009-AE	44-257
	<b>Share of Assembly Constituency</b>	
8	Share of Assembly Constituency - (Vidhan sabha) in State, District and Parliamentary Constituency - (Lok sabha)	258
	<b>Socio-Economic Amenities (2011)</b>	
9	Access to Administrative Units   Agricultural, Manufacturing and Industrial Commodities   Demographic Indicators   Education   Health & Manpower   Drinking Water Supply   Sanitation   Entertainment and Recreations Infrastructure   Power   Food Allocation Distribution and Marketing of Agriculture Commodities Infrastructure   Transport and Road Infrastructure   Communication   Banking and Financial Services   Land Use   Irrigation Source	260-274
10	<b>Abbreviation &amp; Sources</b>	276-278
11	<b>Disclaimer</b>	280

Location & Political Map



## Administrative Setup

### List of Village Panchayat & Intermediate Panchayat (Block) Name - 2011

Village Name	Village Panchayat Name	Intermediate Panchayat Name
Aguidangra	Patamda	Patamda
Amdapahari	Gobarghusi	Patamda
Amjhore	Paharopur	Boram
Andharjhor	Boram	Boram
Appo	Gobarghusi	Patamda
Baghra	Kuiyani	Boram
Bamani	Kherua	Patamda
Banamghutu	Daldali	Golmuri-Cum-Jugsalai
Bandh	Bangurda	Patamda
Bangoi	Beldih	Boram
Bankada	Beldih	Boram
Bankuchia	Bankuchia	Patamda
Bansgarh	Lachhipur	Patamda
Bantoriya	Lachipur	Patamda
Bara Bangurda	Bangurda	Patamda
Bara Banki	Bara Banki	Golmuri-Cum-Jugsalai
Bara Chirka	Pakuria	Boram
Bara Gobindpur	Gadra	Golmuri-Cum-Jugsalai
Bara Susni	Rasiknagar	Boram
Barajpur	Lamlam	Boram
Barardih	Belajuri	Golmuri-Cum-Jugsalai
Barubera	Kumir	Patamda
Barudih	Kherua	Patamda
Bataluka	Gobarghusi	Patamda
Bauridih	-	Patamda
Bayangbil	Haludbani	Golmuri-Cum-Jugsalai
Beko	Beko	Golmuri-Cum-Jugsalai
Belajuri	Hirachuni	Golmuri-Cum-Jugsalai
Beldih	Beldih	Boram

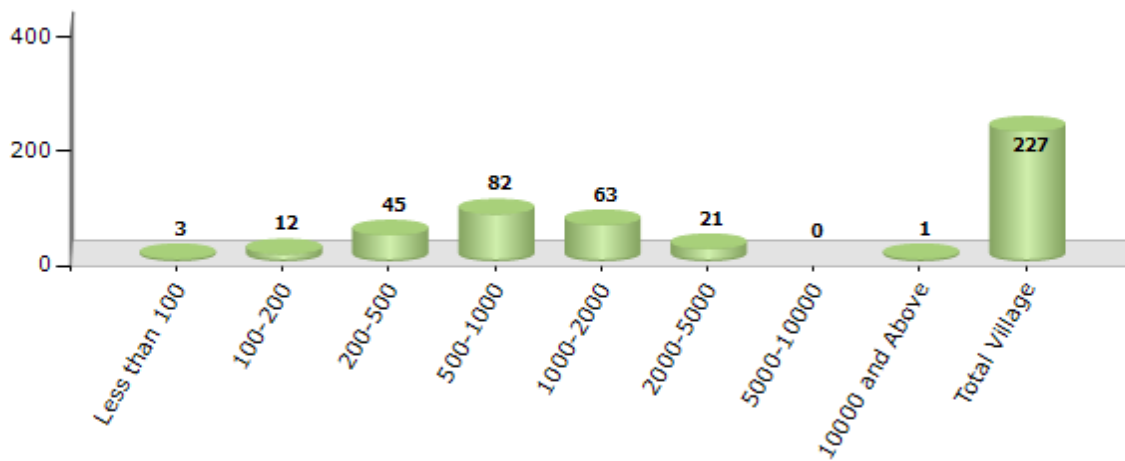
Contd....

Demographics

Number of Villages by Population Size - 2011

Less than 100	100-200	200-500	500-1000	1000-2000	2000-5000	5000-10000	10000 and Above	Total Village
3	12	45	82	63	21	0	1	227

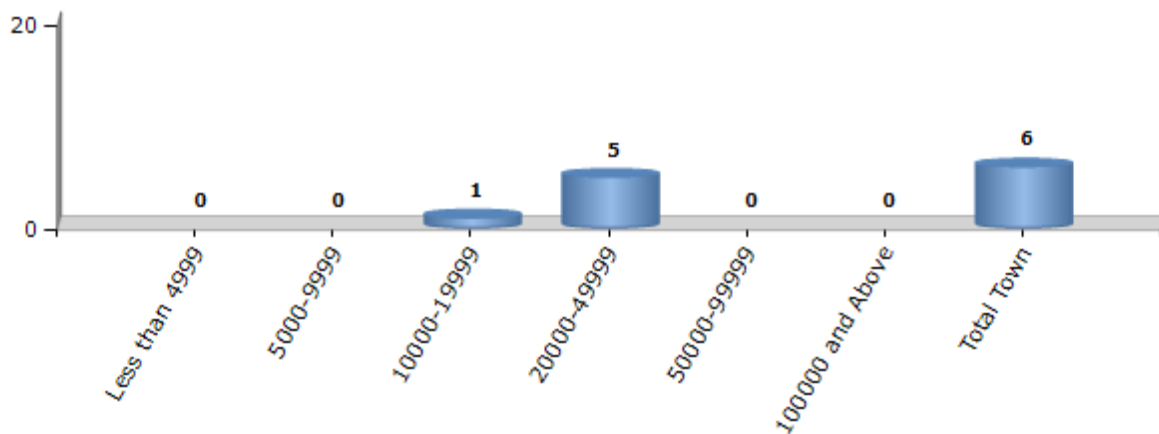
Number of Villages by Population Size - 2011



Number of Towns by Population Size - 2011

Less than 4999	5000-9999	10000-19999	20000-49999	50000-99999	100000 and Above	Total Town
0	0	1	5	0	0	6

Number of Towns by Population Size - 2011

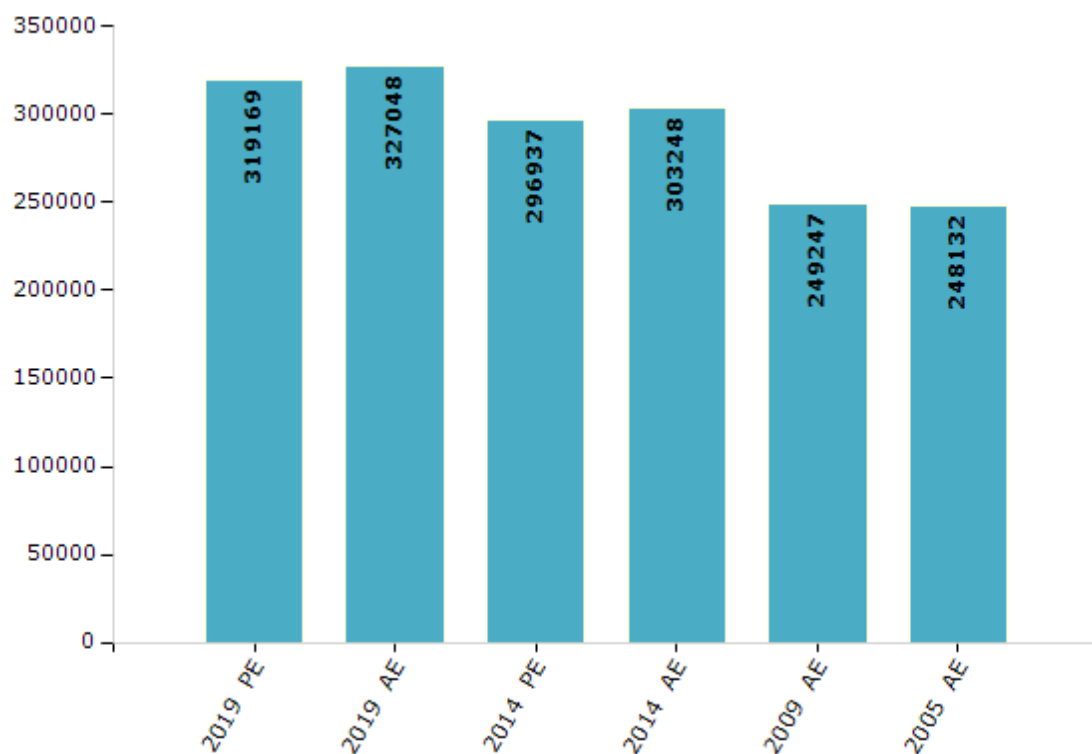


## Electoral Features

### Electors by Male & Female

Year	Male	Female	Others	Total	Year	Male	Female	Others	Total
2019 PE	163228	155940	1	319169	2009 PE	-	-	-	-
2019 AE	166631	160416	1	327048	2009 AE	131757	117490	-	249247
2014 PE	152275	144661	1	296937	2005 AE	130728	117404	-	248132
2014 AE	155259	147988	1	303248	2004 PE	-	-	-	-

Number of Electors



**Note :** AE : Assembly Election, PE : Assembly Segment of Parliamentary Election

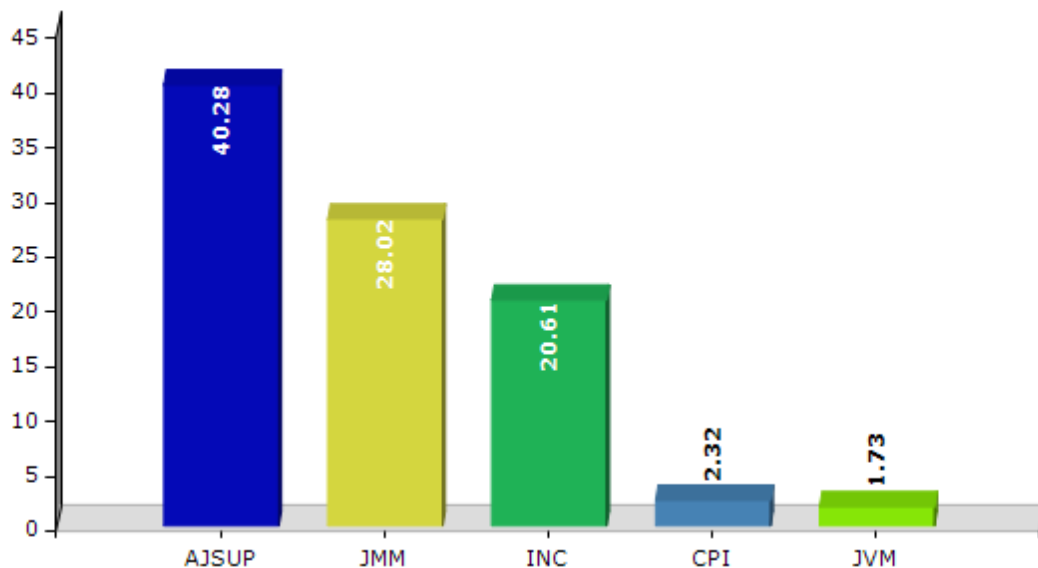


## Historical Summary Election Results

### Summary Result of Assembly Election - 2014

Candidate Name	Party	Votes	Votes %
Ram Chandra Sahis	AJSUP	82302	40.28
Mangal Kalindi	JMM	57257	28.02
Dulal Bhuiyan	INC	42101	20.61
Ramesh Mukhi	CPI	4736	2.32
Vishal Kumar Das	JVM	3544	1.73
Rajesh Sahis	SUCI	1980	0.97
Chaitu Ram	BSP	1449	0.71
Om Prakash Narayan	IND	1420	0.69
Mohan Lal Rajak	AMB	1240	0.61
Shankar Mukhi	AKBJHP	1171	0.57
Anand Mukhi	APOI	1168	0.57
Mihir Kumar Ruhidas	IND	1107	0.54
Uma Shankar Parihar	BMUP	776	0.38
Debu Lal Sahish	JBSP	698	0.34
	NOTA	3368	1.65

Votes Percentage of Top Parties - 2014



## Polling Station Level Election Results

### Number and Name of Polling Stations (PS) (2019 AE)

Number of Polling Stations	Name of Polling Stations	Number of Polling Stations	Name of Polling Stations
1	Upgraded Middle School Pokhariya, Room No. 01	22	Upgraded Middle School, Kadamjora
2	Upgraded Middle School Pokhariya, Room No. 02	23	Upgraded High School, Rasiknagar, Room No-1
3	Upgraded Middle School Barachirka, Room. 01	24	Upgraded High School, Rasiknagar, Room No-2
4	Upgraded Middle School Barachirka, Room. 02	25	Utkarmit Middle School Barasusni
5	Prathmik School Hathiyadih	26	Utkarmit Prathmik School Khariaghunta (Rasiknagar)
6	Prathmik School Chunidih	27	Utkarmit Middle School Shukla
7	Primary School Chota Chirka	28	Utkarmit Middle School Damodarpur
8	Primary School, Dubrajpur	29	Prathmik School Lawjora
9	Middle School Madhavpur	30	Utkarmit Middle School Bhula
10	Prathmik School Palasdihi	31	Prathmik School Jambani
11	Prathmik School Telidh	32	Upgraded Middle School, Beldih-B
12	Prathmik School Peniyada	33	Primary School Sobhada
13	Utkarmit Middle School Gourdihi	34	Upgraded Primary School, Pakotola
14	Upgraded Middle School, Dundu	35	Middle School Bankada
15	Prathmik School Rupsan	36	Utkarmit Middle School Joba
16	Govt. Primary School, Namshol	37	Middle School Boram, Room No. 01
17	Upgraded Middle School, Mukrudih, Room No-1	38	Middle School Boram, Room No. 02
18	Upgraded Middle School, Mukrudih, Room No-2	39	Middle School Boram, Room No. 03
19	Prathmik School Bhuni	40	Utkarmit Middle School Dangdung
20	Prathmik School Guglubani	41	Primary School Aandharjhor, Room No. 01
21	Prathmik School Chamidih	42	Primary School Aandharjhor, Room No. 02

Contd....

## Polling Station Level Election Results

### Polling Station-wise Votes Secured by Overall Top Five Parties in Jugsalai Assembly in Assembly Election (AE) under Jamshedpur Parliamentary Constituency in Jharkhand (2019)

Number of Polling Station	Winner - Mangal Kalindi (JMM)	Runner-up - Muchiram Bauri (BJP)	3rd - Ram Chandra Sahis (AJSUP)	4th - Ramchandra Paswan (JVM)	5th - Bijay Mukhi (APoI)	NOTA	Other	Total Votes Secured
36	484	82	163	8	8	6	22	773
37	208	154	490	14	5	16	35	922
38	80	93	278	12	4	12	20	499
39	227	48	239	12	9	11	28	574
40	541	29	169	10	15	12	40	816
41	222	60	253	16	7	9	34	601
42	193	64	257	7	0	3	21	545
43	115	61	93	6	3	2	12	292
44	205	217	267	5	6	2	28	730
45	381	105	334	12	12	17	36	897
46	467	105	155	7	9	11	29	783
47	348	48	394	6	3	10	18	827
48	268	52	160	11	6	7	25	529
49	616	69	92	7	4	7	29	824
50	494	89	139	13	12	9	29	785
51	405	98	180	7	6	3	30	729
52	466	18	139	7	8	7	36	681
53	460	38	152	4	7	16	18	695
54	229	16	55	13	4	8	14	339
55	432	76	29	7	3	3	13	563
56	311	152	131	8	8	9	30	649
57	136	118	50	5	4	4	8	325
58	377	51	30	3	2	8	20	491
59	259	148	29	4	10	8	15	473
60	302	95	60	10	9	15	37	528
61	290	77	200	8	10	7	28	620
62	435	20	49	4	6	7	17	538
63	211	81	192	8	6	9	34	541
64	181	268	45	2	5	5	39	545
65	172	360	42	11	9	3	19	616
66	53	325	112	9	23	8	28	558
67	289	187	254	10	7	8	26	781
68	116	204	86	5	3	2	19	435
69	135	31	109	7	0	0	6	288
70	284	178	259	13	7	11	28	780

Contd....

## Polling Station Level Election Results

### Winner, Runner-up and 3rd Party Position & Winning Margin According to Polling Stations in Jugsalai Assembly in Assembly Election (AE) under Jamshedpur Parliamentary Constituency in Jharkhand (2019)

Polling Station Number	Winner Party	Winner Votes (%)	Runner-up Party	Runner-up Votes (%)	Winning Margin Votes (%)	Third Party	Third Party Votes (%)	Other Votes (%)
71	JMM	365 (47.84)	AJSUP	178 (23.33)	187 (24.51)	BJP	160 (20.97)	60 (7.86)
72	BJP	169 (38.5)	JMM	168 (38.27)	1 (0.23)	AJSUP	62 (14.12)	40 (9.11)
73	BJP	194 (42.27)	JMM	129 (28.1)	65 (14.17)	AJSUP	99 (21.57)	37 (8.06)
74	JMM	124 (39.37)	BJP	120 (38.1)	4 (1.27)	AJSUP	52 (16.51)	19 (6.03)
75	BJP	244 (66.12)	JMM	62 (16.8)	182 (49.32)	AJSUP	35 (9.49)	28 (7.59)
76	BJP	333 (66.73)	JMM	87 (17.43)	246 (49.3)	AJSUP	34 (6.81)	45 (9.02)
77	BJP	528 (63.08)	AJSUP	197 (23.54)	331 (39.54)	JMM	71 (8.48)	41 (4.9)
78	BJP	328 (62.72)	AJSUP	134 (25.62)	194 (37.1)	JMM	31 (5.93)	30 (5.74)
79	BJP	294 (44.08)	AJSUP	225 (33.73)	69 (10.35)	JMM	97 (14.54)	51 (7.65)
80	AJSUP	171 (39.04)	JMM	149 (34.02)	22 (5.02)	BJP	86 (19.63)	32 (7.31)
81	JMM	192 (39.83)	BJP	136 (28.22)	56 (11.61)	AJSUP	126 (26.14)	28 (5.81)
82	BJP	187 (40.83)	JMM	130 (28.38)	57 (12.45)	AJSUP	113 (24.67)	28 (6.11)
83	BJP	272 (44.88)	AJSUP	176 (29.04)	96 (15.84)	JMM	132 (21.78)	26 (4.29)
84	JMM	296 (45.47)	BJP	212 (32.57)	84 (12.9)	AJSUP	92 (14.13)	51 (7.83)
85	BJP	291 (52.53)	JMM	113 (20.4)	178 (32.13)	AJSUP	101 (18.23)	49 (8.84)
86	BJP	177 (33.21)	AJSUP	160 (30.02)	17 (3.19)	JMM	143 (26.83)	53 (9.94)
87	AJSUP	261 (40.47)	JMM	189 (29.3)	72 (11.17)	BJP	137 (21.24)	58 (8.99)
88	BJP	142 (37.97)	JMM	141 (37.7)	1 (0.27)	AJSUP	67 (17.91)	24 (6.42)
89	BJP	207 (38.76)	AJSUP	177 (33.15)	30 (5.61)	JMM	86 (16.1)	64 (11.99)
90	AJSUP	183 (38.36)	JMM	168 (35.22)	15 (3.14)	BJP	91 (19.08)	35 (7.34)
91	JMM	285 (46.72)	AJSUP	149 (24.43)	136 (22.29)	BJP	142 (23.28)	34 (5.57)
92	AJSUP	243 (37.04)	JMM	193 (29.42)	50 (7.62)	BJP	169 (25.76)	51 (7.77)
93	AJSUP	312 (46.78)	BJP	179 (26.84)	133 (19.94)	JMM	154 (23.09)	22 (3.3)
94	JMM	208 (58.76)	AJSUP	80 (22.6)	128 (36.16)	BJP	47 (13.28)	19 (5.37)
95	JMM	361 (68.5)	AJSUP	78 (14.8)	283 (53.7)	BJP	58 (11.01)	30 (5.69)
96	JMM	299 (86.42)	BJP	24 (6.94)	275 (79.48)	AJSUP	9 (2.6)	14 (4.05)
97	AJSUP	196 (49.25)	JMM	135 (33.92)	61 (15.33)	BJP	31 (7.79)	36 (9.05)
98	JMM	320 (62.02)	AJSUP	88 (17.05)	232 (44.97)	BJP	73 (14.15)	35 (6.78)
99	BJP	218 (32.06)	JMM	216 (31.76)	2 (0.3)	AJSUP	187 (27.5)	59 (8.68)
100	JMM	348 (47.61)	BJP	181 (24.76)	167 (22.85)	AJSUP	143 (19.56)	59 (8.07)
101	BJP	263 (41.95)	JMM	248 (39.55)	15 (2.4)	AJSUP	77 (12.28)	39 (6.22)
102	BJP	141 (39.06)	JMM	133 (36.84)	8 (2.22)	AJSUP	59 (16.34)	28 (7.76)
103	JMM	235 (50.11)	BJP	125 (26.65)	110 (23.46)	AJSUP	79 (16.84)	30 (6.4)
104	AJSUP	165 (37.93)	BJP	152 (34.94)	13 (2.99)	JMM	87 (20)	31 (7.13)
105	AJSUP	216 (40.53)	BJP	206 (38.65)	10 (1.88)	JMM	81 (15.2)	30 (5.63)

Contd....

## Socio-Economic Amenities - Rural

### Access to Education Facilities

Particulars	Number of Villages (% of Population)				
	Available	Not Available	If Not Available (Distance of Nearest Facility)		
			A	B	C
Govt. Primary School	214 (98)	13 (2)	6 (1)	1 (0)	0 (0)
Private Primary School	22 (22)	205 (78)	0 (0)	0 (0)	0 (0)
Govt. Middle School	94 (60)	133 (40)	102 (31)	27 (8)	1 (0)
Private Middle School	10 (15)	217 (85)	0 (0)	0 (0)	0 (0)
Govt. Secondary School	18 (19)	209 (81)	75 (33)	79 (28)	47 (15)
Private Secondary School	9 (14)	218 (86)	0 (0)	0 (0)	0 (0)
Govt. Senior Secondary School	2 (3)	225 (97)	35 (27)	61 (27)	128 (43)
Private Senior Secondary School	1 (0)	226 (100)	0 (0)	0 (0)	0 (0)
Govt. Arts and Science Degree College	0 (0)	227 (100)	10 (14)	24 (14)	193 (72)
Private Arts and Science Degree College	0 (0)	227 (100)	0 (0)	0 (0)	0 (0)
Govt. Engineering College	0 (0)	227 (100)	2 (2)	9 (13)	216 (86)
Private Engineering College	0 (0)	227 (100)	0 (0)	0 (0)	0 (0)
Govt. Medicine College	0 (0)	227 (100)	1 (0)	8 (14)	218 (86)
Private Medicine College	0 (0)	227 (100)	0 (0)	0 (0)	0 (0)
Govt. Management Institute	0 (0)	227 (100)	0 (0)	10 (17)	217 (83)
Private Management Institute	0 (0)	227 (100)	0 (0)	0 (0)	0 (0)
Govt. Polytechnic	0 (0)	227 (100)	0 (0)	3 (3)	207 (87)
Private Polytechnic	0 (0)	227 (100)	0 (0)	0 (0)	17 (9)
Govt. Vocational Training School/ITI	1 (0)	226 (100)	6 (3)	9 (6)	210 (90)
Private Vocational Training School/ITI	1 (1)	226 (99)	0 (0)	0 (0)	0 (0)
Govt. Non Formal Training Centre	1 (0)	226 (100)	1 (2)	12 (15)	211 (82)
Private Non Formal Training Centre	1 (1)	226 (99)	0 (0)	0 (0)	1 (0)
Govt. School For Disabled	0 (0)	227 (100)	2 (2)	14 (18)	211 (80)
Private School For Disabled	0 (0)	227 (100)	0 (0)	0 (0)	0 (0)
Government Others	0 (0)	227 (100)	2 (1)	13 (7)	212 (92)
Private Others	0 (0)	227 (100)	0 (0)	0 (0)	0 (0)

Note : Distance A : Less than 5 km; B : Between 5-10 km; C : 10+ km.; Source : Data Analysis is based on 2011 Census.

## DISCLAIMER

The Terms of Use and Disclaimer of Datanet India Private Limited (hereinafter referred to as "Datanet") for use of this analysis report of **Jugsalai Assembly Constituency (Jugsalai Vidhan Sabha) :-**

1. **Assembly Factbook™** is a Registered Trade Mark owned by Datanet.
2. All the maps are sketched and graphical representation only and have not been drawn to the scale and also not to represent the actual geographical area or boundary of the unit.
3. The data for the aforesaid analysis is based on authentic sources and has been culled from the various publications of Census, CSO and NSSO for district and block level data, various central and state government departments, Central & State Elections Commissions and the concerned Returning Officers' releases, Electoral Rolls, Election results and allied publications, internal assessment, surveys, estimates and analysis. Therefore, certain adjustment of data at micro level may have been done to arrive closer to the macro data.
4. Data have been provided on an "As Is" and "As AVAILABLE" basis
5. The colours shown in the maps or diagram and charts of a particular party, alliance or AC are indicative and do not represent them.
6. This publication which includes maps, sheets, graphs and data would be the property under copyright of Datanet only. The user may use these for its internal study, analysis and research purposes. It's public display, re-selling or any commercial uses by the user are not allowed.
7. Datanet has taken due care and caution in compilation and processing of data and allied information, but does not guarantee the accuracy, adequacy or completeness of any information/analysis and will be not responsible for any errors or omissions or for the results obtained from the use of such information/analysis.
8. All the contents for the publication have been culled from various authentic sources and Datanet reasonably believes such sources to be reliable, but does not make any representations, express or implied as to the accuracy or fitness of use of such information. The information or contents of the information/analysis do not constitute advice and should not be relied upon in making (or refraining from making) any decision. Any reliance placed upon the information provided by Datanet is the sole responsibility and strictly at the user's risk.
9. In no event will Datanet be liable for any damages (including, without limitation, damages for loss of business projects, or loss of profits) arising in contract, tort or otherwise from the use of or inability to use any of its contents, or from any action taken (or refrained from being taken) as a result of using the analysis or any of its contents. Datanet its directors, owners, editors, officials, employees, distributor and agents or any associate will not be liable for any errors in the information contained or any consequences arising from the use of the contents of the provided information/analysis.
10. If any provision of these terms and conditions is held invalid or illegal or unenforceable for any reason by any court of competent jurisdiction, such provision shall be severed and the remainder of provisions of the terms and conditions shall continue in full force and effect as if the Term of Use had been executed with the invalid, illegal or unenforceable provision eliminated.
11. If there are any discrepancies in the information provided, please bring it to attention of Datanet for suitable rectification measures.

**Buy Online This Complete Book At  
Datanet India eBooks Store**

[www.indiastatpublications.com](http://www.indiastatpublications.com)

or go directly at

[http://www.indiastatpublications.com/  
Assembly\\_factbook/Jharkhand/Jamshedpur/ Jugsalai](http://www.indiastatpublications.com/Assembly_factbook/Jharkhand/Jamshedpur/Jugsalai)

 **india**stat**elections**

ISBN : 978-93-5301-989-1



9 789353 019891