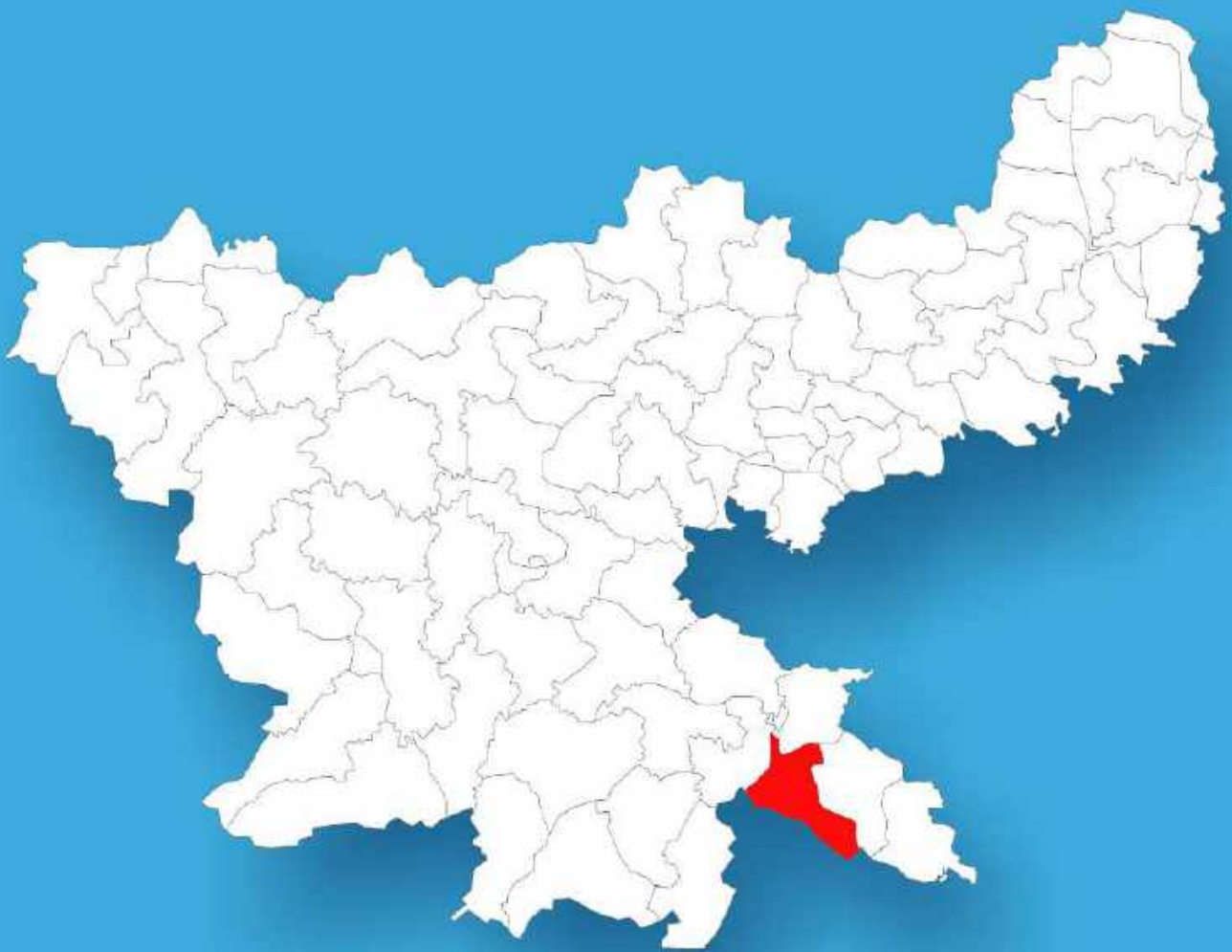




Jharkhand

Assembly Factbook™

Potka Assembly Constituency



Key Electoral Data of Potka
Assembly Constituency (Vidhan Sabha)

Jharkhand
Assembly FactbookTM
Potka Assembly Constituency



Potka Vidhan Sabha

Editor & Director

Dr. R.K. Thukral

Research Editor

Dr. Shafeeq Rahman

Compiled, Researched and Published by Datanet India Pvt. Ltd.

D-100, 1st Floor,

Okhla Industrial Area, Phase-I,
New Delhi- 110020.

Ph.: 91-11- 43580781-84

Email : support@indiastatpublications.com

Website : www.indiastatelections.com

Online Book Store :

www.indiastatpublications.com

Report No. : AFB/JH-46-0125

ISBN : 978-93-5313-012-1

First Edition : January, 2018

Eighth Updated Edition : January, 2025

Price : Rs. 11500/-

US\$ 310

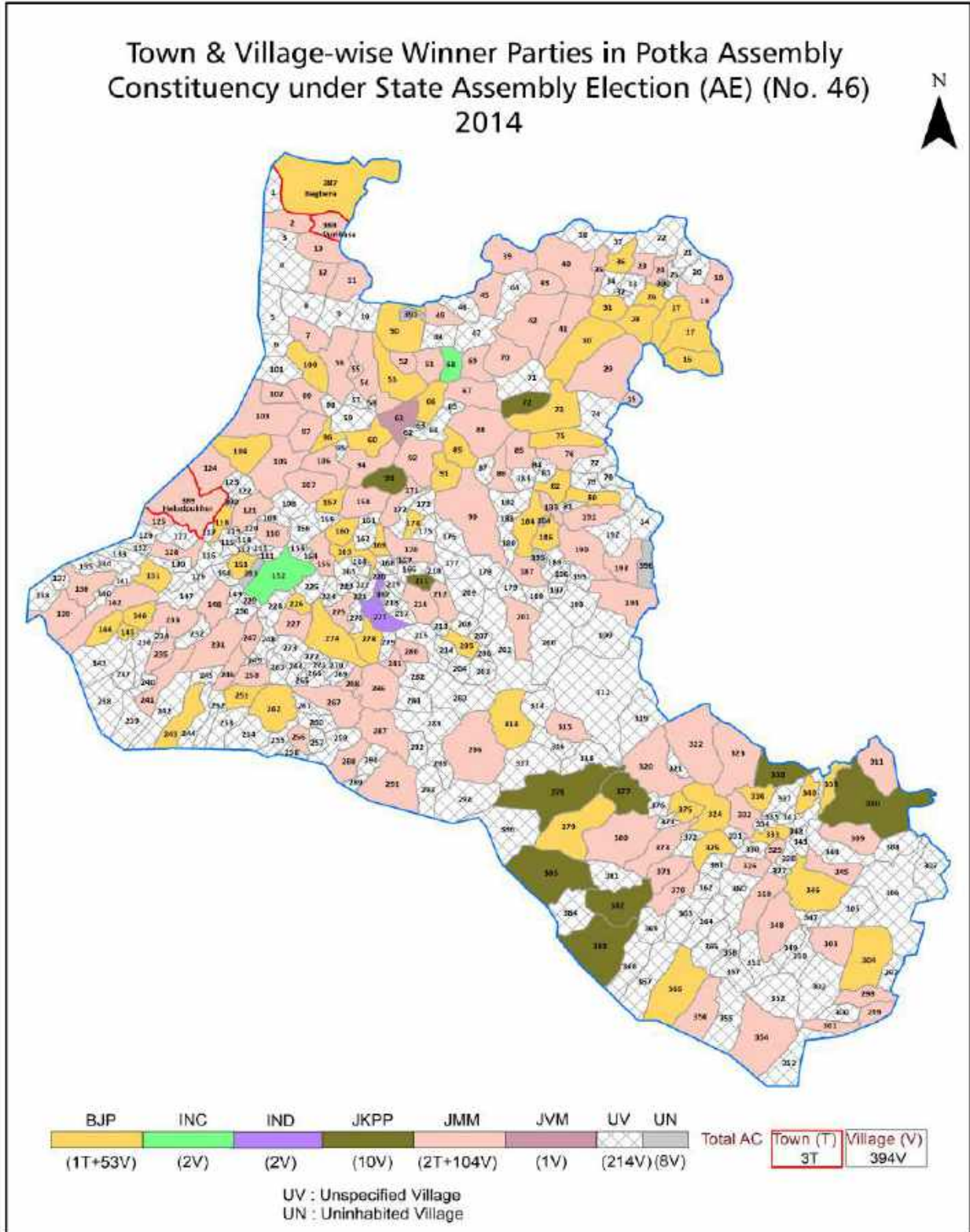
© **Datanet India Pvt. Ltd.**

All rights reserved. No part of this book may be reproduced, stored in a retrieval system or transmitted in any form or by any means, mechanical photocopying, photographing, scanning, recording or otherwise without the prior written permission of the publisher. Please refer to Disclaimer at page no. 254 for the use of this publication.

Printed in India

No.	Particulars	Page No.
	Introduction	
1	Assembly Constituency - (Vidhan sabha) at a Glance Features of Assembly as per Delimitation Commission of India (2008)	1-2
	Location and Political Maps	
2	Location Map Boundaries of Assembly Constituency - (Vidhan sabha) in District Boundaries of Assembly Constituency under Parliamentary Constituency - (Lok sabha) Town & Village-wise Winner Parties- 2024-PE, 2019-PE, 2019-AE, 2014-PE, 2014-AE, 2009-PE and 2009-AE	3-11
	Administrative Setup (2011)	
3	District Sub-district Towns Villages Inhabited Villages Uninhabited Villages Village Panchayat Intermediate Panchayat	12-31
	Demographics (2011)	
4	Population Households Rural/Urban Population Towns and Villages by Population Size Sex Ratio (Total & 0-6 Years) Religious Population Social Population Literacy Rate	32-33
	Electoral Features	
5	Important Dates of Last Elections Held Electors by Gender Service Electors Voters Voters Turnout Polling Stations & Average Number of Electors per Polling Station Electors by Age Group Present Elected Representatives	34-39
	Historical Summary Election Results	
6	Vote Share of Major Parties Winning Margin (Number & Percentage) Polarity of Parties Summary Result of Assembly Segment of Parliamentary Elections 2024, 2019, 2014, 2009 and 2004 Summary Result of Assembly Elections 2019, 2014, 2009 and 2005	40-51
	Polling Station Level Election Results	
7	Name and Number of Polling Station 2024-PE, 2019-PE, 2019-AE, 2014-PE, 2014-AE, 2009-PE and 2009-AE Polling Station-wise Electors, Voters & Voters Turnout 2024-PE, 2019-PE, 2019-AE, 2014-PE, 2014-AE, 2009-PE and 2009-AE Polling Station wise Elections Results 2024-PE, 2019-PE, 2019-AE, 2014-PE, 2014-AE, 2009-PE and 2009-AE	52-231
	Share of Assembly Constituency	
8	Share of Assembly Constituency - (Vidhan sabha) in State, District and Parliamentary Constituency - (Lok sabha)	232
	Socio-Economic Amenities (2011)	
9	Access to Administrative Units Agricultural, Manufacturing and Industrial Commodities Demographic Indicators Education Health & Manpower Drinking Water Supply Sanitation Entertainment and Recreations Infrastructure Power Food Allocation Distribution and Marketing of Agriculture Commodities Infrastructure Transport and Road Infrastructure Communication Banking and Financial Services Land Use Irrigation Source	234-248
10	Abbreviation & Sources	250-252
11	Disclaimer	254

Location & Political Map



Administrative Setup

List of Village Panchayat & Intermediate Panchayat (Block) Name - 2011

Village Name	Village Panchayat Name	Intermediate Panchayat Name
Amlatola	Amlatola	Potka
Anandpur	Janamdih	Potka
Asanbani	Asanbani	Potka
Astakoyali	Aasta Kowali	Dumaria
Asuyadi	Asuyadi	Potka
Atijhari	Harina	Potka
Badal Kocho	Kendua	Dumaria
Badalgora	Kendua	Dumaria
Bagmara	Shankarda	Potka
Bahardarhi	Karandih Purihasa	Golmuri-Cum-Jugsalai
Bakra Kocho	Palashbani	Dumaria
Balijuri	Sohalda	Potka
Baliposh	Sohda	Potka
Baliyachuya	Harina	Potka
Baliyagora	Gawalkay	Potka
Bamanjhari	Narda	Potka
Banakata	Heasra	Potka
Bandhdih	Hatibinda	Potka
Banduhudang	Harhargutu	Golmuri-Cum-Jugsalai
Bango	Gheraol	Potka
Bankati	Potka	Potka
Bankati	Khairbani	Dumaria
Bankishol	Bankishol	Dumaria
Bara Amda	Sangram	Potka
Bara Asthi	Astakowali	Dumaria
Bara Baghlata	Hesri	Potka
Bara Banduya	Tetla	Potka
Bara Bhalki	Jamda	Potka
Bara Bhumri	Potka	Potka

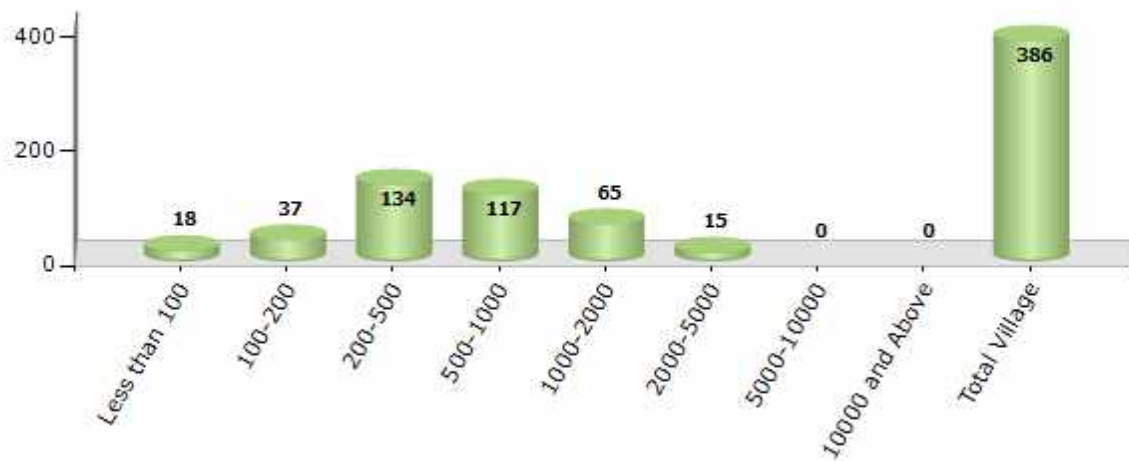
Contd....

Demographics

Number of Villages by Population Size - 2011

Less than 100	100-200	200-500	500-1000	1000-2000	2000-5000	5000-10000	10000 and Above	Total Village
18	37	134	117	65	15	0	0	386

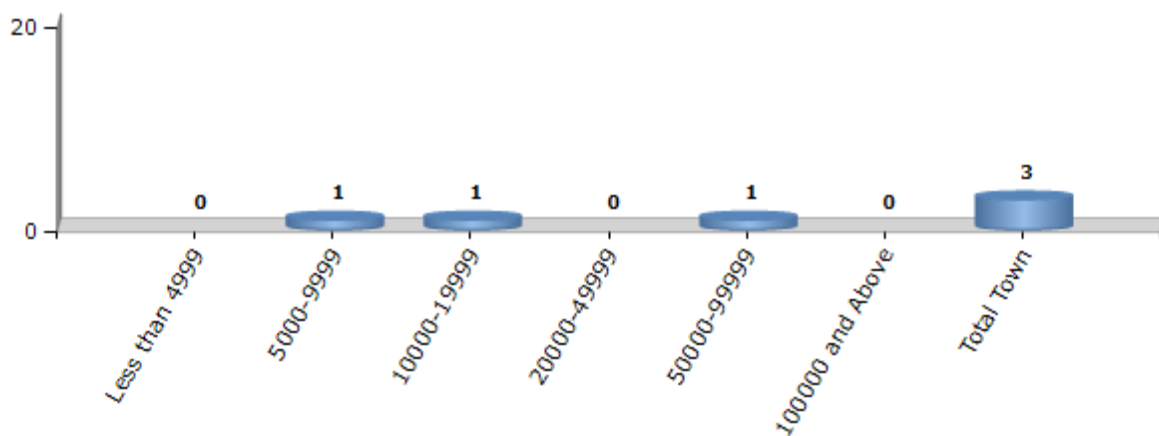
Number of Villages by Population Size - 2011



Number of Towns by Population Size - 2011

Less than 4999	5000-9999	10000-19999	20000-49999	50000-99999	100000 and Above	Total Town
0	1	1	0	1	0	3

Number of Towns by Population Size - 2011

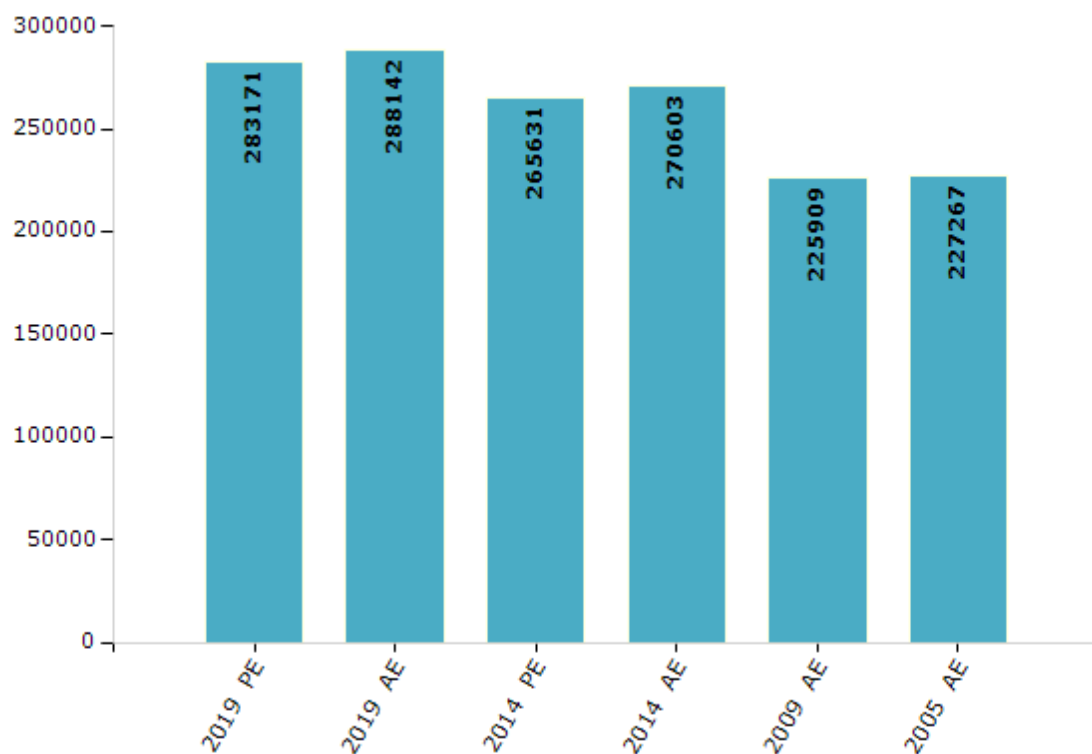


Electoral Features

Electors by Male & Female

Year	Male	Female	Others	Total	Year	Male	Female	Others	Total
2019 PE	141903	141268	0	283171	2009 PE	-	-	-	-
2019 AE	143745	144397	0	288142	2009 AE	115456	110453	-	225909
2014 PE	132850	132781	0	265631	2005 AE	116112	111155	-	227267
2014 AE	135255	135348	0	270603	2004 PE	-	-	-	-

Number of Electors



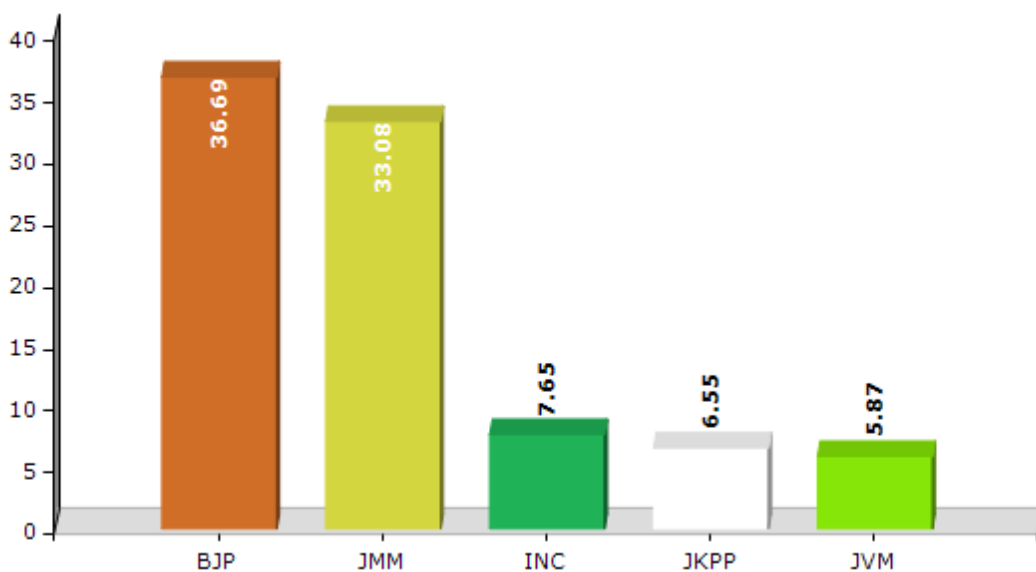
Note : AE : Assembly Election, PE : Assembly Segment of Parliamentary Election

Historical Summary Election Results

Summary Result of Assembly Election - 2014

Candidate Name	Party	Votes	Votes %
Menaka Sardar	BJP	68191	36.69
Sanjib Sardar	JMM	61485	33.08
Dukhni Mai Sardar	INC	14227	7.65
Surya Singh Besra	JKPP	12177	6.55
Upendra Nath Sardar	JVM	10905	5.87
Naresh Kumar Murmu	SP	3767	2.03
Sagar Besra	IND	2270	1.22
Amulya Sardar	IND	2116	1.14
Suklal Boipai	JBSP	1930	1.04
Dipali Sardar	IND	1710	0.92
Shushma Hembram	APOI	1696	0.91
Ganesh Tudu	AKBJHP	1655	0.89
	NOTA	3730	2.01

Votes Percentage of Top Parties - 2014



Polling Station Level Election Results

Number and Name of Polling Stations (PS) (2019 AE)

Number of Polling Stations	Name of Polling Stations	Number of Polling Stations	Name of Polling Stations
1	Primary School Pradhan Tola (Broda Ghat) East Part	22	Babu Kunwar Singh Memorial Club Bagbera (South Part)
2	Primary School Pradhan Tola (Broda Ghat) West Part	23	Previous Primary School C.P. Tola (East Part)
3	Jai Hind Balika Middle School Bagbera (East Part)	24	Anganbadi Centre C.P. Tola
4	Jai Hind Balika Middle School Bagbera (West Part)	25	Panchayat Mandap South Bagbera C.P.Tola
5	Jai Hind Balika Middle School Bagbera (Middle Part)	26	Previous Primary School C.P. Tola (West Part)
6	Primary School Naya Basti (North Part)	27	S.E. Railway Mixed High School, Tatanagar (East Part)
7	Primary School Naya Basti (East Part)	28	S.E. Railway Mixed High School, Tatanagar (North Part)
8	Primary School Naya Basti (South Part)	29	S.E. Railway Mixed High School, Tatanagar (South Part)
9	Ram Manohar Lohiya Bhawan (Seva Sansthan) Bagbera (North Part)	30	Saraswati Shishu Vidya Mandir D.B. Road Bagbera (North Part)
10	Ram Manohar Lohiya Bhawan (Seva Sansthan) Bagbera (South Part)	31	Saraswati Shishu Vidya Mandir D.B. Road Bagbera (South Part)
11	Ram Manohar Lohiya Bhawan (Seva Sansthan) Bagbera (West Part)	32	Primary School Langra Tekari (East Part)
12	Primary School Garabasa (East Part)	33	Primary School Langra Tekari (South Part)
13	S.E. Railway Mixed High School, Tatanagar (West Part)	34	Primary School Langra Tekari (West Part)
14	Shreekrishna Public School, Bagbera Colony, Road No.-1 (South Part)	35	Primary School Langra Tekari (Middle Part)
15	Shreekrishna Public School, Bagbera Colony, Road No.-1 (East Part)	36	Primary School Garabasa (West Part)
16	Shreekrishna Public School, Bagbera Colony, Road No.-1 (West Part)	37	S.E. Railway Mixed High School, Tatanagar (North East Part)
17	Rajendra Middle School Bagbera (East Part)	38	Samudayik Bhawan (Lohiya Bhawan) Kitadih, Room No.-1
18	Rajendra Middle School Bagbera (North Part)	39	Samudayik Bhawan (Lohiya Bhawan) Kitadih, Room No.-2
19	Babu Kunwar Singh Memorial Club Bagbera (North Part)	40	Kitadih Trimurti Chowk Lohiya Bhavan (East Part)
20	Babu Kunwar Singh Memorial Club Bagbera (East Part)	41	Kitadih Trimurti Chowk Lohiya Bhavan (West Part)
21	Rajendra Middle School Bagbera (West Part)	42	S.P.G. Mission School Kitadih (West Part)

Contd....

Polling Station Level Election Results

Polling Station-wise Votes Secured by Overall Top Five Parties in Potka Assembly in Assembly Election (AE) under Jamshedpur Parliamentary Constituency in Jharkhand (2019)

Number of Polling Station	Winner - Sanjib Sardar (JMM)	Runner-up - Menka Sardar (BJP)	3rd - Bulu Rani Singh (AJSUP)	4th - Naresh Kumar Murmu (JVM)	5th - Ishwar Soren (JD(U))	NOTA	Other	Total Votes Secured
36	111	535	128	6	2	10	16	808
37	56	488	39	6	2	5	7	603
38	402	333	14	9	12	14	24	808
39	168	207	9	7	1	8	9	409
40	163	371	13	4	2	8	8	569
41	149	321	10	6	1	15	7	509
42	140	225	7	8	0	9	9	398
43	268	148	5	4	2	6	5	438
44	345	134	7	10	0	7	6	509
45	246	128	3	3	4	5	3	392
46	119	278	5	8	1	14	4	429
47	83	337	12	5	7	14	9	467
48	164	464	12	4	4	17	2	667
49	123	360	13	6	6	22	7	537
50	114	308	12	8	0	25	5	472
51	379	288	3	9	4	11	7	701
52	376	184	6	10	4	10	7	597
53	418	74	10	3	1	7	10	523
54	504	101	10	5	3	6	18	647
55	156	238	11	43	5	11	2	466
56	96	309	12	11	7	15	7	457
57	120	206	12	6	6	5	7	362
58	162	519	26	25	4	14	10	760
59	152	378	19	7	5	14	7	582
60	150	339	22	8	2	3	6	530
61	152	249	7	4	1	12	1	426
62	144	250	7	4	1	11	9	426
63	115	249	10	4	2	20	4	404
64	259	149	4	6	1	7	8	434
65	344	52	3	11	0	6	11	427
66	356	213	4	14	7	8	16	618
67	254	187	9	9	17	5	8	489
68	123	242	3	4	1	6	5	384
69	252	49	2	107	1	2	4	417
70	267	126	4	61	2	2	5	467

Contd....

Polling Station Level Election Results

Winner, Runner-up and 3rd Party Position & Winning Margin According to Polling Stations in Potka Assembly in Assembly Election (AE) under Jamshedpur Parliamentary Constituency in Jharkhand (2019)

Polling Station Number	Winner Party	Winner Votes (%)	Runner-up Party	Runner-up Votes (%)	Winning Margin Votes (%)	Third Party	Third Party Votes (%)	Other Votes (%)
71	JMM	369 (49.4)	BJP	334 (44.71)	35 (4.69)	JVM	16 (2.14)	28 (3.75)
72	JMM	370 (57.99)	BJP	224 (35.11)	146 (22.88)	JVM	13 (2.04)	31 (4.86)
73	BJP	480 (74.65)	JMM	97 (15.09)	383 (59.56)	AJSUP	29 (4.51)	37 (5.75)
74	JMM	420 (78.95)	BJP	83 (15.6)	337 (63.35)	JVM	11 (2.07)	18 (3.38)
75	JMM	366 (59.51)	BJP	170 (27.64)	196 (31.87)	JVM	26 (4.23)	53 (8.62)
76	BJP	456 (73.43)	JMM	112 (18.04)	344 (55.39)	AJSUP	21 (3.38)	32 (5.15)
77	BJP	495 (80.1)	JMM	68 (11)	427 (69.1)	AJSUP	32 (5.18)	23 (3.72)
78	BJP	558 (80.06)	JMM	76 (10.9)	482 (69.16)	AJSUP	24 (3.44)	39 (5.6)
79	BJP	467 (74.01)	JMM	116 (18.38)	351 (55.63)	AJSUP	20 (3.17)	28 (4.44)
80	BJP	512 (73.35)	JMM	136 (19.48)	376 (53.87)	AJSUP	16 (2.29)	34 (4.87)
81	JMM	407 (67.5)	BJP	158 (26.2)	249 (41.3)	JD(U)	13 (2.16)	25 (4.15)
82	JMM	233 (65.82)	BJP	77 (21.75)	156 (44.07)	JD(U)	19 (5.37)	25 (7.06)
83	JMM	382 (73.04)	BJP	70 (13.38)	312 (59.66)	JVM	30 (5.74)	41 (7.84)
84	JMM	395 (56.27)	BJP	244 (34.76)	151 (21.51)	IND (SD)	13 (1.85)	50 (7.12)
85	JMM	299 (57.95)	BJP	193 (37.4)	106 (20.55)	IND (SD)	4 (0.78)	20 (3.88)
86	JMM	400 (73.26)	BJP	103 (18.86)	297 (54.4)	JVM	17 (3.11)	26 (4.76)
87	JMM	283 (88.99)	BJP	17 (5.35)	266 (83.64)	JVM	7 (2.2)	11 (3.46)
88	JMM	367 (65.07)	BJP	123 (21.81)	244 (43.26)	JVM	38 (6.74)	36 (6.38)
89	JMM	381 (63.61)	BJP	151 (25.21)	230 (38.4)	JVM	28 (4.67)	39 (6.51)
90	BJP	314 (51.14)	JMM	237 (38.6)	77 (12.54)	JVM	15 (2.44)	48 (7.82)
91	BJP	427 (62.34)	JMM	213 (31.09)	214 (31.25)	AJSUP	13 (1.9)	32 (4.67)
92	JMM	401 (79.09)	BJP	67 (13.21)	334 (65.88)	JVM	15 (2.96)	24 (4.73)
93	BJP	178 (60.54)	JMM	84 (28.57)	94 (31.97)	JVM	11 (3.74)	21 (7.14)
94	JMM	244 (54.71)	BJP	154 (34.53)	90 (20.18)	AJSUP	20 (4.48)	28 (6.28)
95	JMM	240 (67.42)	BJP	93 (26.12)	147 (41.3)	JVM	14 (3.93)	9 (2.53)
96	JMM	322 (50)	BJP	247 (38.35)	75 (11.65)	AJSUP	37 (5.75)	38 (5.9)
97	JMM	486 (70.64)	BJP	125 (18.17)	361 (52.47)	AJSUP	32 (4.65)	45 (6.54)
98	JMM	633 (91.47)	BJP	26 (3.76)	607 (87.71)	JVM	10 (1.45)	23 (3.32)
99	JMM	242 (49.19)	BJP	174 (35.37)	68 (13.82)	AJSUP	29 (5.89)	47 (9.55)
100	JMM	554 (82.69)	BJP	85 (12.69)	469 (70)	AJSUP	8 (1.19)	23 (3.43)
101	JMM	435 (79.82)	BJP	77 (14.13)	358 (65.69)	JVM	11 (2.02)	22 (4.04)
102	JMM	299 (54.36)	BJP	197 (35.82)	102 (18.54)	AJSUP	29 (5.27)	25 (4.55)
103	JMM	460 (91.82)	BJP	20 (3.99)	440 (87.83)	JVM	7 (1.4)	14 (2.79)
104	JMM	521 (71.86)	BJP	156 (21.52)	365 (50.34)	JVM	11 (1.52)	37 (5.1)
105	JMM	511 (57.03)	BJP	311 (34.71)	200 (22.32)	AJSUP	17 (1.9)	57 (6.36)

Contd....

Socio-Economic Amenities - Rural

Access to Education Facilities

Particulars	Number of Villages (% of Population)				
	Available	Not Available	If Not Available (Distance of Nearest Facility)		
			A	B	C
Govt. Primary School	331 (94)	55 (6)	39 (3)	1 (0)	0 (0)
Private Primary School	25 (9)	361 (91)	0 (0)	0 (0)	0 (0)
Govt. Middle School	122 (48)	264 (52)	188 (37)	62 (13)	13 (2)
Private Middle School	7 (6)	379 (94)	0 (0)	0 (0)	0 (0)
Govt. Secondary School	13 (7)	373 (93)	122 (35)	168 (41)	79 (15)
Private Secondary School	5 (3)	381 (97)	0 (0)	0 (0)	0 (0)
Govt. Senior Secondary School	3 (1)	383 (99)	44 (17)	102 (28)	236 (53)
Private Senior Secondary School	2 (2)	384 (98)	0 (0)	0 (0)	0 (0)
Govt. Arts and Science Degree College	0 (0)	386 (100)	5 (1)	5 (2)	376 (96)
Private Arts and Science Degree College	0 (0)	386 (100)	0 (0)	0 (0)	0 (0)
Govt. Engineering College	0 (0)	386 (100)	2 (1)	1 (0)	383 (99)
Private Engineering College	0 (0)	386 (100)	0 (0)	0 (0)	0 (0)
Govt. Medicine College	0 (0)	386 (100)	4 (2)	13 (4)	369 (94)
Private Medicine College	0 (0)	386 (100)	0 (0)	0 (0)	0 (0)
Govt. Management Institute	0 (0)	386 (100)	7 (3)	10 (3)	369 (93)
Private Management Institute	0 (0)	386 (100)	0 (0)	0 (0)	0 (0)
Govt. Polytechnic	0 (0)	386 (100)	1 (0)	1 (0)	383 (98)
Private Polytechnic	0 (0)	386 (100)	0 (0)	0 (0)	1 (1)
Govt. Vocational Training School/ITI	0 (0)	386 (100)	12 (5)	9 (3)	364 (91)
Private Vocational Training School/ITI	1 (1)	385 (99)	0 (0)	0 (0)	0 (0)
Govt. Non Formal Training Centre	0 (0)	386 (100)	3 (1)	12 (5)	371 (94)
Private Non Formal Training Centre	0 (0)	386 (100)	0 (0)	0 (0)	0 (0)
Govt. School For Disabled	0 (0)	386 (100)	3 (2)	4 (1)	379 (97)
Private School For Disabled	0 (0)	386 (100)	0 (0)	0 (0)	0 (0)
Government Others	0 (0)	386 (100)	0 (0)	0 (0)	386 (100)
Private Others	0 (0)	386 (100)	0 (0)	0 (0)	0 (0)

Note : Distance A : Less than 5 km; B : Between 5-10 km; C : 10+ km.; Source : Data Analysis is based on 2011 Census.

DISCLAIMER

The Terms of Use and Disclaimer of Datanet India Private Limited (hereinafter referred to as "Datanet") for use of this analysis report of **Potka Assembly Constituency (Potka Vidhan Sabha)** :-

1. **Assembly Factbook™** is a Registered Trade Mark owned by Datanet.
2. All the maps are sketched and graphical representation only and have not been drawn to the scale and also not to represent the actual geographical area or boundary of the unit.
3. The data for the aforesaid analysis is based on authentic sources and has been culled from the various publications of Census, CSO and NSSO for district and block level data, various central and state government departments, Central & State Elections Commissions and the concerned Returning Officers' releases, Electoral Rolls, Election results and allied publications, internal assessment, surveys, estimates and analysis. Therefore, certain adjustment of data at micro level may have been done to arrive closer to the macro data.
4. Data have been provided on an "As Is" and "As AVAILABLE" basis
5. The colours shown in the maps or diagram and charts of a particular party, alliance or AC are indicative and do not represent them.
6. This publication which includes maps, sheets, graphs and data would be the property under copyright of Datanet only. The user may use these for its internal study, analysis and research purposes. It's public display, re-selling or any commercial uses by the user are not allowed.
7. Datanet has taken due care and caution in compilation and processing of data and allied information, but does not guarantee the accuracy, adequacy or completeness of any information/analysis and will be not responsible for any errors or omissions or for the results obtained from the use of such information/analysis.
8. All the contents for the publication have been culled from various authentic sources and Datanet reasonably believes such sources to be reliable, but does not make any representations, express or implied as to the accuracy or fitness of use of such information. The information or contents of the information/analysis do not constitute advice and should not be relied upon in making (or refraining from making) any decision. Any reliance placed upon the information provided by Datanet is the sole responsibility and strictly at the user's risk.
9. In no event will Datanet be liable for any damages (including, without limitation, damages for loss of business projects, or loss of profits) arising in contract, tort or otherwise from the use of or inability to use any of its contents, or from any action taken (or refrained from being taken) as a result of using the analysis or any of its contents. Datanet its directors, owners, editors, officials, employees, distributor and agents or any associate will not be liable for any errors in the information contained or any consequences arising from the use of the contents of the provided information/analysis.
10. If any provision of these terms and conditions is held invalid or illegal or unenforceable for any reason by any court of competent jurisdiction, such provision shall be severed and the remainder of provisions of the terms and conditions shall continue in full force and effect as if the Term of Use had been executed with the invalid, illegal or unenforceable provision eliminated.
11. If there are any discrepancies in the information provided, please bring it to attention of Datanet for suitable rectification measures.

Buy Online This Complete Book At
Datanet India eBooks Store

www.indiastatpublications.com

or go directly at

[http://www.indiastatpublications.com/
Assembly_factbook/Jharkhand/Jamshedpur/ Potka](http://www.indiastatpublications.com/Assembly_factbook/Jharkhand/Jamshedpur/Potka)

 **india**stat**elections**

ISBN : 978-93-5313-012-1

