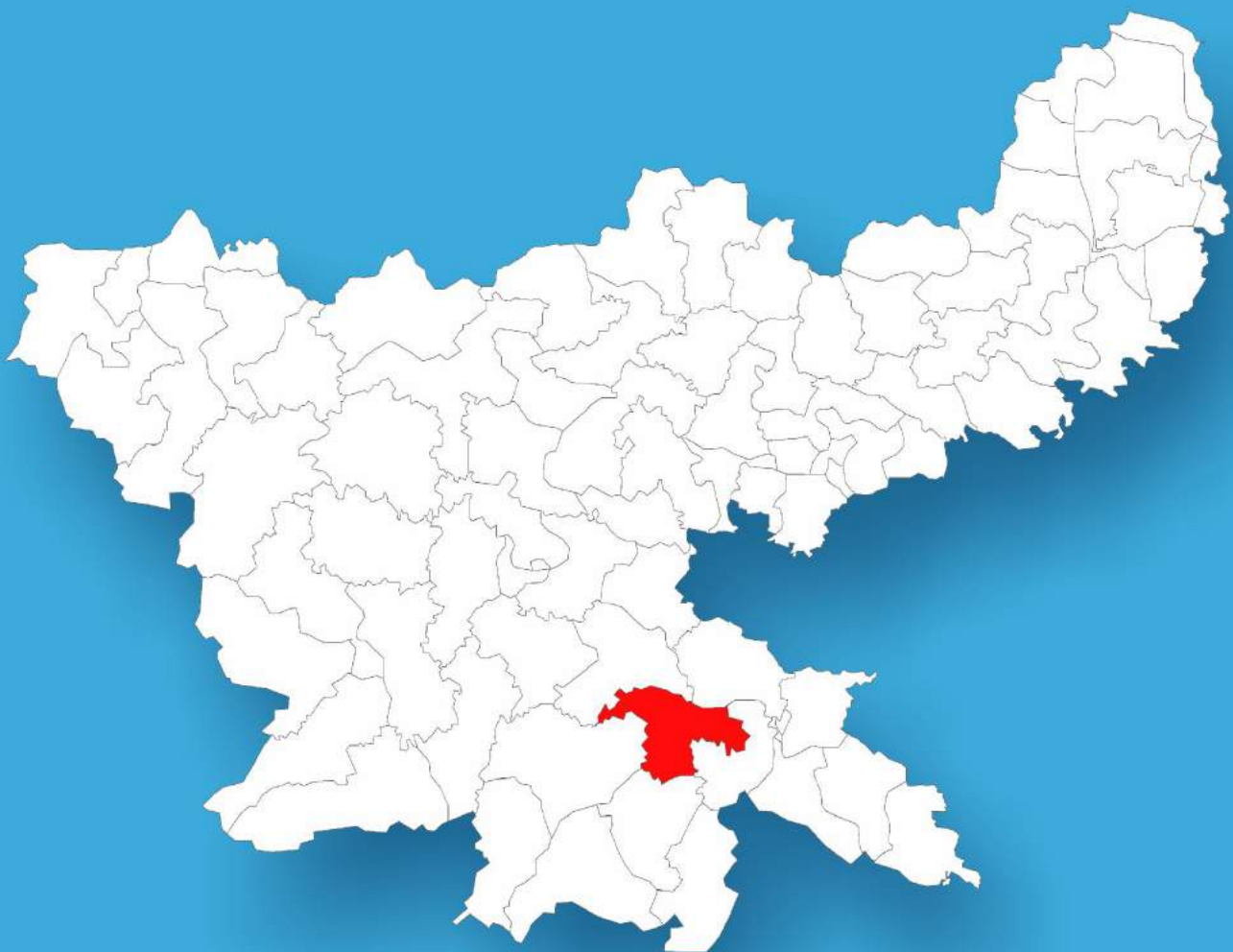




Jharkhand

Assembly Factbook™

Kharasawan Assembly Constituency



Key Electoral Data of Kharasawan
Assembly Constituency (Vidhan Sabha)

Jharkhand

Assembly Factbook™

Kharasawan Assembly Constituency



Kharasawan Vidhan Sabha

Editor & Director

Dr. R.K. Thukral

Research Editor

Dr. Shafeeq Rahman

Compiled, Researched and Published by Datanet India Pvt. Ltd.

D-100, 1st Floor,

Okhla Industrial Area, Phase-I,
New Delhi- 110020.

Ph.: 91-11- 43580781-84

Email : support@indiastatpublications.com

Website : www.indiastatelections.com

Online Book Store :

www.indiastatpublications.com

Report No. : AFB/JH-57-0125

ISBN : 978-93-5301-991-4

First Edition : January, 2018

Eighth Updated Edition : January, 2025

Price : Rs. 11500/-

US\$ 310

© Datanet India Pvt. Ltd.

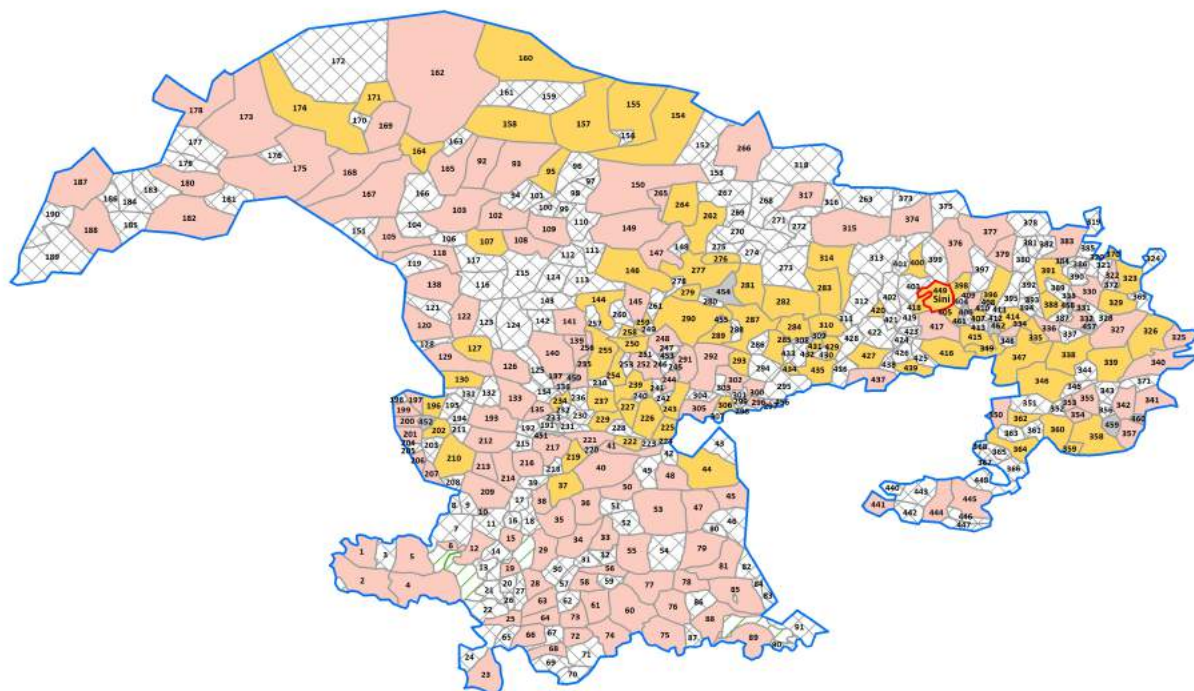
All rights reserved. No part of this book may be reproduced, stored in a retrieval system or transmitted in any form or by any means, mechanical photocopying, photographing, scanning, recording or otherwise without the prior written permission of the publisher. Please refer to Disclaimer at page no. 233 for the use of this publication.

Printed in India

No.	Particulars	Page No.
	Introduction	
1	Assembly Constituency - (Vidhan sabha) at a Glance Features of Assembly as per Delimitation Commission of India (2008)	1-2
	Location and Political Maps	
2	Location Map Boundaries of Assembly Constituency - (Vidhan sabha) in District Boundaries of Assembly Constituency under Parliamentary Constituency - (Lok sabha) Town & Village-wise Winner Parties- 2024-PE, 2024-AE, 2019-PE, 2019-AE, 2014-PE, 2014-AE, 2009-PE and 2009-AE	3-11
	Administrative Setup (2011)	
3	District Sub-district Towns Villages Inhabited Villages Uninhabited Villages Village Panchayat Intermediate Panchayat	12-34
	Demographics (2011)	
4	Population Households Rural/Urban Population Towns and Villages by Population Size Sex Ratio (Total & 0-6 Years) Religious Population Social Population Literacy Rate	35-36
	Electoral Features	
5	Important Dates of Last Elections Held Electors by Gender Service Electors Voters Voters Turnout Polling Stations & Average Number of Electors per Polling Station Electors by Age Group Present Elected Representatives	37-42
	Historical Summary Election Results	
6	Vote Share of Major Parties Winning Margin (Number & Percentage) Polarity of Parties Summary Result of Assembly Segment of Parliamentary Elections 2024, 2019, 2014, 2009 and 2004 Summary Result of Assembly Elections 2024, 2019, 2014, 2009 and 2005	43-54
	Polling Station Level Election Results	
7	Name and Number of Polling Station 2024-PE, 2024-AE, 2019-PE, 2019-AE, 2014-PE, 2014-AE, 2009-PE and 2009-AE Polling Station-wise Electors, Voters & Voters Turnout 2024-PE, 2024-AE, 2019-PE, 2019-AE, 2014-PE, 2014-AE, 2009-PE and 2009-AE Polling Station wise Elections Results 2024-PE, 2024-AE, 2019-PE, 2019-AE, 2014-PE, 2014-AE, 2009-PE and 2009-AE	55-210
	Share of Assembly Constituency	
8	Share of Assembly Constituency - (Vidhan sabha) in State, District and Parliamentary Constituency - (Lok sabha)	211
	Socio-Economic Amenities (2011)	
9	Access to Administrative Units Agricultural, Manufacturing and Industrial Commodities Demographic Indicators Education Health & Manpower Drinking Water Supply Sanitation Entertainment and Recreations Infrastructure Power Food Allocation Distribution and Marketing of Agriculture Commodities Infrastructure Transport and Road Infrastructure Communication Banking and Financial Services Land Use Irrigation Source	213-227
10	Abbreviation & Sources	229-231
11	Disclaimer	233

Location & Political Map

Town & Village-wise Winner Parties in Kharasawan Assembly Constituency under State Assembly Election (AE) (No. 57) 2014



BJP (1T+84V) JMM (137V) UV (227V) UN (13V)

Forest Area
 UV : Unspecified Village
 UN : Uninhabited Village

Total AC Town (T) Village (V)
 1T 461V

Administrative Setup

List of Village Panchayat & Intermediate Panchayat (Block) Name - 2011

Village Name	Village Panchayat Name	Intermediate Panchayat Name
Aburu	Keadchalom	Khuntpani
Amrai	Ulirajabasa	Khuntpani
Ananddih	Jojodih	Kharsawan
Ankalkuti	Purniya	Khuntpani
Argundi	Loharda	Khuntpani
Aruwan	Aruwan	Kuchai
Asanbani	Narayanpur	Adityapur (Gamharia)
Asantalia	Dalaikela	Kharsawan
Asura	Burudih	Kharsawan
Atra	Rolshatu	Kuchai
Awlatanr	Tentopogi	Adityapur (Gamharia)
Bachchamhatu	Dopai	Khuntpani
Badea	Bhoya	Khuntpani
Badu	Gomiadih	Kuchai
Bagraidih	Chilku	Kharsawan
Bagusering	Matkobera	Khuntpani
Baidnathpur	Jojodih	Kharsawan
Baihatu	Bara Chiru	Khuntpani
Bainka	Loharda	Khuntpani
Baldeopur	Hudu	Saraikela
Baliguma	Birbans	Adityapur (Gamharia)
Baliposi	Bandhdih	Adityapur (Gamharia)
Balrampur	Chilku	Kharsawan
Banabing	Ulirajabasa	Khuntpani
Banai Kela	Dalaikela	Kharsawan
Banamgutu	Bara Chiru	Khuntpani
Bandarangroi	Bara Guntia	Khuntpani
Banddih	Bandhdih	Adityapur (Gamharia)
Bandiram	Simla	Kharsawan

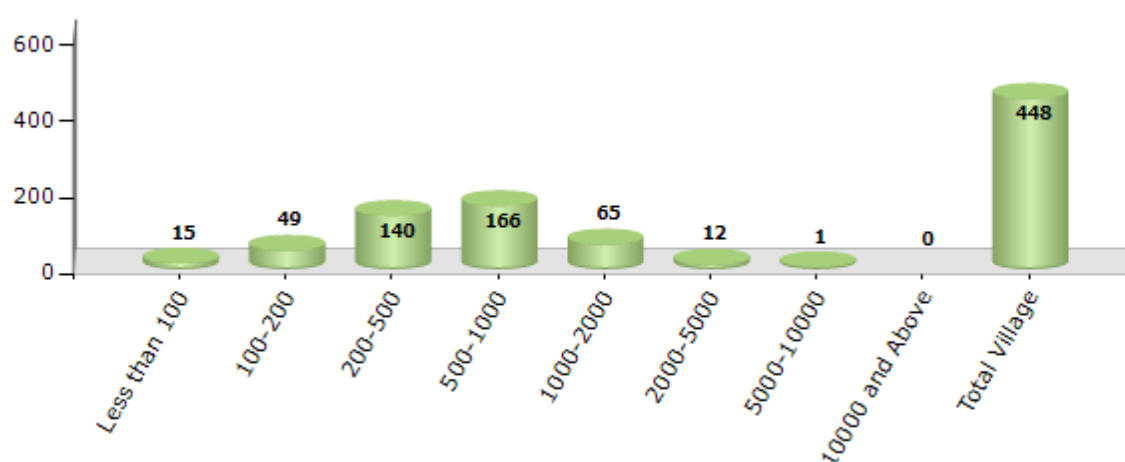
Contd....

Demographics

Number of Villages by Population Size - 2011

Less than 100	100-200	200-500	500-1000	1000-2000	2000-5000	5000-10000	10000 and Above	Total Village
15	49	140	166	65	12	1	0	448

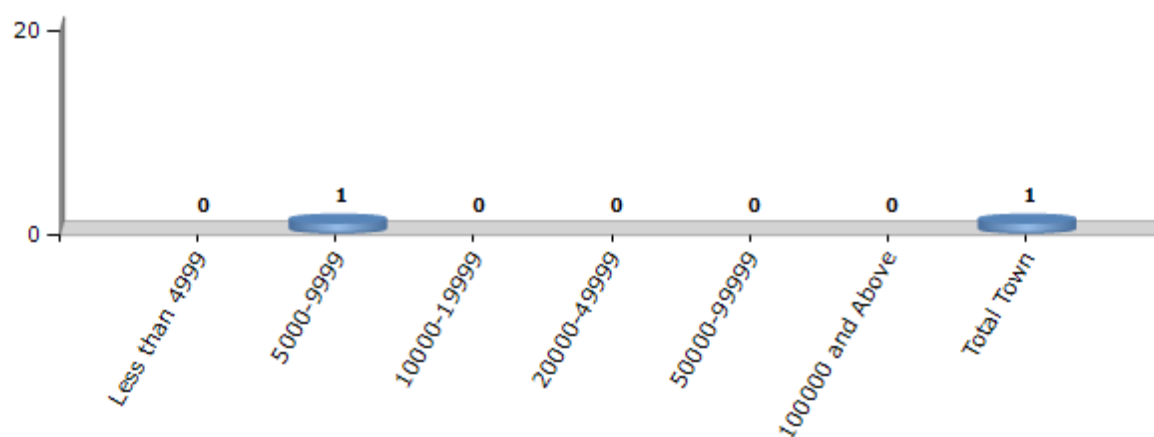
Number of Villages by Population Size - 2011



Number of Towns by Population Size - 2011

Less than 4999	5000-9999	10000-19999	20000-49999	50000-99999	100000 and Above	Total Town
0	1	0	0	0	0	1

Number of Towns by Population Size - 2011

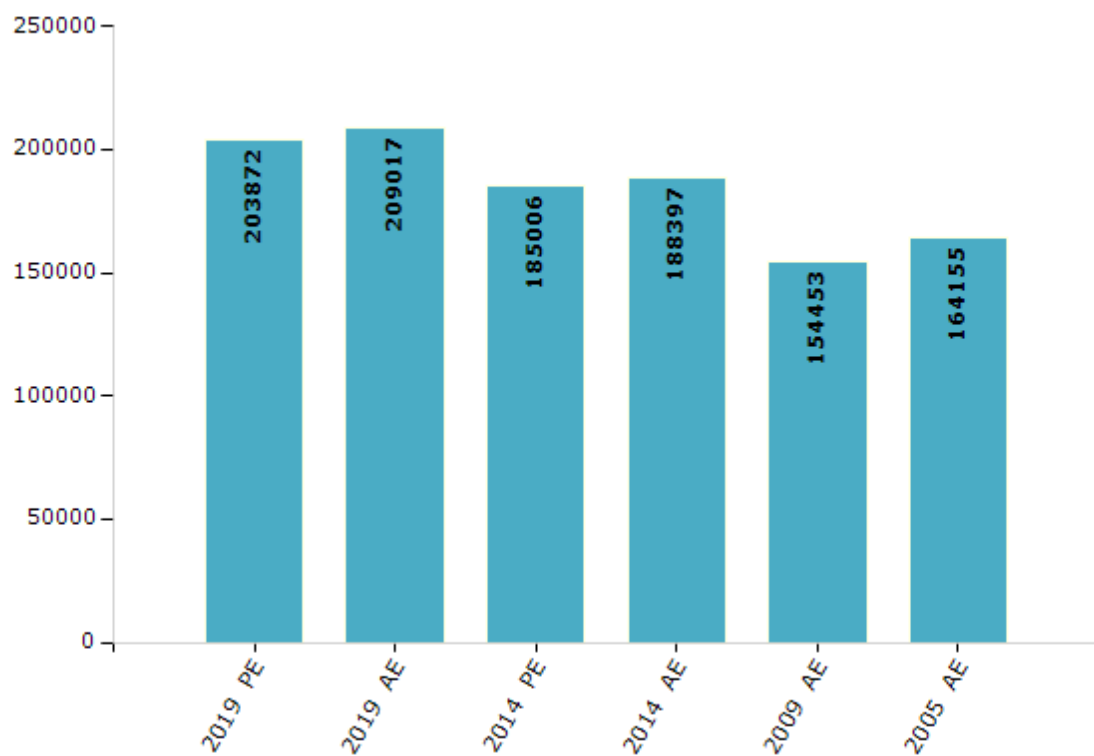


Electoral Features

Electors by Male & Female

Year	Male	Female	Others	Total	Year	Male	Female	Others	Total
2019 PE	101956	101915	1	203872	2009 PE	-	-	-	-
2019 AE	103936	105079	2	209017	2009 AE	78307	76146	-	154453
2014 PE	93288	91718	0	185006	2005 AE	81884	82271	-	164155
2014 AE	94688	93709	0	188397	2004 PE	-	-	-	-

Number of Electors



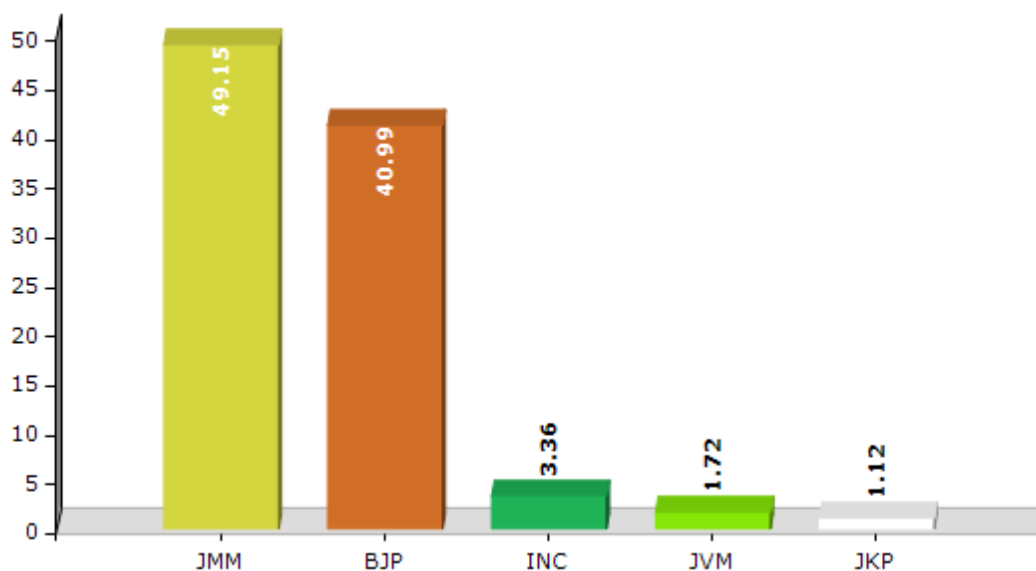
Note : AE : Assembly Election, PE : Assembly Segment of Parliamentary Election

Historical Summary Election Results

Summary Result of Assembly Election - 2014

Candidate Name	Party	Votes	Votes %
Dashrath Gagrai	JMM	72002	49.15
Arjun Munda	BJP	60036	40.99
Chhotray Kisku	INC	4927	3.36
Pradhan Pasingh Gundua	JVM	2523	1.72
Mangilal Purty	JKP	1639	1.12
Kande Ram Kurli	JBSP	993	0.68
Lalji Ram Tiu	IND	852	0.58
Jai Mohan Sardar	AMB	764	0.52
	NOTA	2746	1.87

Votes Percentage of Top Parties - 2014



Polling Station Level Election Results

Number and Name of Polling Stations (PS) (2019 AE)

Number of Polling Stations	Name of Polling Stations	Number of Polling Stations	Name of Polling Stations
1	Upgraded Middle School, Jambaro (North Part)	22	Panchayat Bhawan, Gomiyadih
2	Upgraded Middle School, Jambaro (South Part)	23	Upgraded Middle School Bhawan, Jenalong Baredih
3	Primary School, Komay	24	Upgraded Middle School Bhawan, Meromganga (North Part)
4	Upgraded Middle School, Rolahatu	25	Upgraded Middle School Bhawan, Meromganga (South Part)
5	Upgraded Middle School, Gilua	26	Upgraded Middle School Bhawan, Bandi
6	Upgraded Middle School, Taramba	27	Primary School Bhawan, Champad
7	Upgraded Middle School Bhawan, Siyadih	28	Upgraded Middle School Bhawan, Todangdih
8	Upgraded Middle School Bhawan, Rugudih (North Part)	29	Upgraded Middle School, Puniburi
9	Upgraded Middle School Bhawan, Rugudih South Part	30	Upgraded Middle School Bhawan, Barasegai
10	Upgraded Middle School Bhawan, Mutugora	31	Upgraded Middle School Bhawan, Chotasegai
11	Primary School Bhawan, Dhunadih	32	Upgraded Middle School Bhawan, Doro
12	Upgraded Middle School Bhawan, Bijar	33	Upgraded Middle School Bhawan, Serengda (East Part)
13	Primary School, Sosokada	34	Upgraded Middle School Bhawan, Serengda (West Part)
14	New Primary School, Raja Toli (Jojohatu)	35	Upgraded High School Bhawan, Aruwan (East Part)
15	Upgraded Middle School, Jojohatu	36	Upgraded High School Bhawan, Aruwan (West Part)
16	New Primary School Bhawan, Sursi	37	Primary School Bhawan Bayang
17	Middle School, Dalbhanga	38	Primary School Bhawan, Jilingda
18	New Primary School Bhawan, Bandhdih	39	Upgraded Middle School Bhawan, Mangudih
19	Upgraded Middle School Bhawan, Baruhatu	40	Middle School Bhawan, Kuchai (North Part)
20	Primary School Bhawan, Guttuhatu	41	Middle School Bhawan, Kuchai (South Part)
21	Upgraded Middle School Bhawan, Gomiyadih	42	Upgraded Middle School, Kundiyamarch

Contd....

Polling Station Level Election Results

Polling Station-wise Votes Secured by Overall Top Five Parties in Kharasawan Assembly in Assembly Election (AE) under Khunti Parliamentary Constituency in Jharkhand (2019)

Number of Polling Station	Winner - Dashrath Gagrai (JMM)	Runner-up - Jawahar Lal Banra (BJP)	3rd - Sanjay Jarika (AJSUP)	4th - Ram Honhaga (JVM)	5th - Hiralal Hembram (IND)	NOTA	Other	Total Votes Secured
36	298	268	6	17	13	4	53	659
37	268	18	5	5	1	2	13	312
38	179	166	5	5	12	4	48	419
39	388	167	31	13	6	0	42	647
40	404	78	11	17	2	1	48	561
41	298	107	6	12	2	2	40	467
42	196	24	2	8	4	2	16	252
43	153	174	0	4	7	12	40	390
44	233	189	3	4	7	6	12	454
45	442	122	1	14	7	4	30	620
46	445	132	5	17	13	16	61	689
47	311	105	12	24	10	10	48	520
48	372	66	3	14	11	6	52	524
49	270	164	5	20	5	2	28	494
50	249	100	6	12	13	12	27	419
51	360	65	0	15	5	2	35	482
52	301	99	4	6	11	5	37	463
53	83	197	1	10	3	7	10	311
54	286	308	2	6	9	12	36	659
55	331	141	2	2	2	3	37	518
56	381	119	0	7	7	2	49	565
57	206	266	72	7	5	3	15	574
58	356	90	3	12	0	2	48	511
59	170	182	72	7	9	7	54	501
60	160	164	6	7	10	1	54	402
61	143	126	78	7	5	1	22	382
62	210	70	7	5	2	2	29	325
63	354	315	16	15	7	27	54	788
64	140	472	15	7	16	6	64	720
65	194	268	92	8	7	9	36	614
66	267	123	40	8	7	2	34	481
67	388	135	20	11	4	6	25	589
68	321	275	25	11	8	11	26	677
69	317	93	17	10	6	6	36	485
70	182	246	29	6	10	7	43	523

Contd....

Polling Station Level Election Results

Winner, Runner-up and 3rd Party Position & Winning Margin According to Polling Stations in Kharasawan Assembly in Assembly Election (AE) under Khunti Parliamentary Constituency in Jharkhand (2019)

Polling Station Number	Winner Party	Winner Votes (%)	Runner-up Party	Runner-up Votes (%)	Winning Margin Votes (%)	Third Party	Third Party Votes (%)	Other Votes (%)
71	BJP	255 (54.37)	JMM	141 (30.06)	114 (24.31)	JD(U)	16 (3.41)	57 (12.15)
72	BJP	267 (41.46)	JMM	199 (30.9)	68 (10.56)	AJSUP	106 (16.46)	72 (11.18)
73	BJP	207 (66.77)	JMM	57 (18.39)	150 (48.38)	JKP	13 (4.19)	33 (10.65)
74	JMM	410 (66.88)	BJP	97 (15.82)	313 (51.06)	IND (BPM)	17 (2.77)	89 (14.52)
75	BJP	277 (38)	AJSUP	248 (34.02)	29 (3.98)	JMM	108 (14.81)	96 (13.17)
76	JMM	344 (48.73)	BJP	266 (37.68)	78 (11.05)	JD(U)	27 (3.82)	69 (9.77)
77	BJP	396 (58.06)	JMM	212 (31.09)	184 (26.97)	IND (HH)	15 (2.2)	59 (8.65)
78	BJP	205 (44.37)	JMM	195 (42.21)	10 (2.16)	AJSUP	11 (2.38)	51 (11.04)
79	JMM	487 (74.58)	BJP	58 (8.88)	429 (65.7)	IND (GS)	34 (5.21)	74 (11.33)
80	JMM	364 (68.42)	BJP	98 (18.42)	266 (50)	JVM	14 (2.63)	56 (10.53)
81	JMM	359 (66.36)	BJP	90 (16.64)	269 (49.72)	IND (GS)	18 (3.33)	74 (13.68)
82	JMM	479 (84.78)	BJP	28 (4.96)	451 (79.82)	JVM	11 (1.95)	47 (8.32)
83	JMM	300 (73.17)	BJP	62 (15.12)	238 (58.05)	JVM	8 (1.95)	40 (9.76)
84	JMM	262 (69.68)	BJP	49 (13.03)	213 (56.65)	IND (SK)	28 (7.45)	37 (9.84)
85	JMM	384 (56.8)	BJP	138 (20.41)	246 (36.39)	JVM	49 (7.25)	105 (15.53)
86	JMM	437 (62.52)	BJP	173 (24.75)	264 (37.77)	JVM	24 (3.43)	65 (9.3)
87	JMM	282 (60.26)	BJP	134 (28.63)	148 (31.63)	JVM	11 (2.35)	41 (8.76)
88	JMM	98 (61.25)	BJP	51 (31.88)	47 (29.37)	IND (BPM)	3 (1.88)	8 (5)
89	JMM	261 (75.65)	BJP	35 (10.14)	226 (65.51)	AJSUP	12 (3.48)	37 (10.72)
90	JMM	170 (56.86)	BJP	70 (23.41)	100 (33.45)	JVM	10 (3.34)	49 (16.39)
91	JMM	236 (44.78)	BJP	183 (34.72)	53 (10.06)	AJSUP	24 (4.55)	84 (15.94)
92	JMM	164 (38.32)	BJP	159 (37.15)	5 (1.17)	IND (GS)	31 (7.24)	74 (17.29)
93	JMM	426 (65.04)	BJP	111 (16.95)	315 (48.09)	IND (BPM)	25 (3.82)	93 (14.2)
94	JMM	552 (84.79)	BJP	28 (4.3)	524 (80.49)	IND (BPM)	14 (2.15)	57 (8.76)
95	JMM	284 (63.53)	BJP	125 (27.96)	159 (35.57)	IND (HH)	10 (2.24)	28 (6.26)
96	JMM	435 (78.95)	BJP	47 (8.53)	388 (70.42)	IND (BPM)	21 (3.81)	48 (8.71)
97	JMM	251 (70.11)	BJP	66 (18.44)	185 (51.67)	AJSUP	7 (1.96)	34 (9.5)
98	JMM	206 (59.2)	BJP	70 (20.11)	136 (39.09)	AJSUP	11 (3.16)	61 (17.53)
99	JMM	445 (74.04)	BJP	71 (11.81)	374 (62.23)	JVM	21 (3.49)	64 (10.65)
100	JMM	376 (67.99)	BJP	93 (16.82)	283 (51.17)	IND (BPM)	22 (3.98)	62 (11.21)
101	JMM	245 (61.4)	BJP	121 (30.33)	124 (31.07)	JVM	6 (1.5)	27 (6.77)
102	JMM	327 (52.74)	BJP	253 (40.81)	74 (11.93)	BSP	9 (1.45)	31 (5)
103	JMM	229 (53.13)	BJP	146 (33.87)	83 (19.26)	IND (BPM)	12 (2.78)	44 (10.21)
104	JMM	394 (66)	BJP	129 (21.61)	265 (44.39)	IND (BPM)	23 (3.85)	51 (8.54)
105	BJP	322 (41.55)	JMM	186 (24)	136 (17.55)	JVM	92 (11.87)	175 (22.58)

Contd....

Socio-Economic Amenities - Rural

Access to Education Facilities

Particulars	Number of Villages (% of Population)				
	Available	Not Available	If Not Available (Distance of Nearest Facility)		
			A	B	C
Govt. Primary School	390 (95)	58 (5)	55 (4)	3 (0)	0 (0)
Private Primary School	33 (12)	415 (88)	0 (0)	0 (0)	0 (0)
Govt. Middle School	190 (61)	258 (39)	213 (32)	39 (6)	3 (1)
Private Middle School	19 (5)	429 (95)	0 (0)	0 (0)	0 (0)
Govt. Secondary School	38 (15)	410 (85)	181 (40)	151 (29)	68 (13)
Private Secondary School	14 (4)	434 (96)	1 (0)	0 (0)	0 (0)
Govt. Senior Secondary School	19 (6)	429 (94)	83 (17)	144 (33)	198 (43)
Private Senior Secondary School	8 (2)	440 (98)	0 (0)	0 (0)	0 (0)
Govt. Arts and Science Degree College	0 (0)	448 (100)	0 (0)	54 (13)	394 (87)
Private Arts and Science Degree College	0 (0)	448 (100)	0 (0)	0 (0)	0 (0)
Govt. Engineering College	0 (0)	448 (100)	0 (0)	5 (1)	443 (99)
Private Engineering College	0 (0)	448 (100)	0 (0)	0 (0)	0 (0)
Govt. Medicine College	0 (0)	448 (100)	1 (0)	27 (7)	420 (93)
Private Medicine College	0 (0)	448 (100)	0 (0)	0 (0)	0 (0)
Govt. Management Institute	0 (0)	448 (100)	5 (1)	36 (8)	360 (79)
Private Management Institute	0 (0)	448 (100)	0 (0)	0 (0)	47 (12)
Govt. Polytechnic	0 (0)	448 (100)	23 (6)	71 (18)	350 (76)
Private Polytechnic	0 (0)	448 (100)	0 (0)	0 (0)	4 (1)
Govt. Vocational Training School/ITI	0 (0)	448 (100)	23 (4)	63 (15)	359 (79)
Private Vocational Training School/ITI	0 (0)	448 (100)	0 (0)	0 (0)	3 (1)
Govt. Non Formal Training Centre	1 (0)	447 (100)	19 (5)	45 (12)	378 (80)
Private Non Formal Training Centre	0 (0)	448 (100)	0 (0)	0 (0)	5 (2)
Govt. School For Disabled	0 (0)	448 (100)	23 (5)	44 (10)	341 (76)
Private School For Disabled	0 (0)	448 (100)	0 (0)	1 (0)	39 (9)
Government Others	0 (0)	448 (100)	0 (0)	14 (2)	434 (98)
Private Others	0 (0)	448 (100)	0 (0)	0 (0)	0 (0)

Note : Distance A : Less than 5 km; B : Between 5-10 km; C : 10+ km.; Source : Data Analysis is based on 2011 Census.

DISCLAIMER

The Terms of Use and Disclaimer of Datanet India Private Limited (hereinafter referred to as "Datanet") for use of this analysis report of **Kharasawan Assembly Constituency (Kharasawan Vidhan Sabha)** :-

1. **Assembly Factbook™** is a Registered Trade Mark owned by Datanet.
2. All the maps are sketched and graphical representation only and have not been drawn to the scale and also not to represent the actual geographical area or boundary of the unit.
3. The data for the aforesaid analysis is based on authentic sources and has been culled from the various publications of Census, CSO and NSSO for district and block level data, various central and state government departments, Central & State Elections Commissions and the concerned Returning Officers' releases, Electoral Rolls, Election results and allied publications, internal assessment, surveys, estimates and analysis. Therefore, certain adjustment of data at micro level may have been done to arrive closer to the macro data.
4. Data have been provided on an "As Is" and "As AVAILABLE" basis
5. The colours shown in the maps or diagram and charts of a particular party, alliance or AC are indicative and do not represent them.
6. This publication which includes maps, sheets, graphs and data would be the property under copyright of Datanet only. The user may use these for its internal study, analysis and research purposes. It's public display, re-selling or any commercial uses by the user are not allowed.
7. Datanet has taken due care and caution in compilation and processing of data and allied information, but does not guarantee the accuracy, adequacy or completeness of any information/analysis and will be not responsible for any errors or omissions or for the results obtained from the use of such information/analysis.
8. All the contents for the publication have been culled from various authentic sources and Datanet reasonably believes such sources to be reliable, but does not make any representations, express or implied as to the accuracy or fitness of use of such information. The information or contents of the information/analysis do not constitute advice and should not be relied upon in making (or refraining from making) any decision. Any reliance placed upon the information provided by Datanet is the sole responsibility and strictly at the user's risk.
9. In no event will Datanet be liable for any damages (including, without limitation, damages for loss of business projects, or loss of profits) arising in contract, tort or otherwise from the use of or inability to use any of its contents, or from any action taken (or refrained from being taken) as a result of using the analysis or any of its contents. Datanet its directors, owners, editors, officials, employees, distributor and agents or any associate will not be liable for any errors in the information contained or any consequences arising from the use of the contents of the provided information/analysis.
10. If any provision of these terms and conditions is held invalid or illegal or unenforceable for any reason by any court of competent jurisdiction, such provision shall be severed and the remainder of provisions of the terms and conditions shall continue in full force and effect as if the Term of Use had been executed with the invalid, illegal or unenforceable provision eliminated.
11. If there are any discrepancies in the information provided, please bring it to attention of Datanet for suitable rectification measures.

Buy Online This Complete Book At
Datanet India eBooks Store

www.indiastatpublications.com

or go directly at

[http://www.indiastatpublications.com/
Assembly_factbook/Jharkhand/Khunti/ Kharasawan](http://www.indiastatpublications.com/Assembly_factbook/Jharkhand/Khunti/Kharasawan)

 **indiastat**elections

ISBN : 978-93-5301-991-4



9 789353 019914