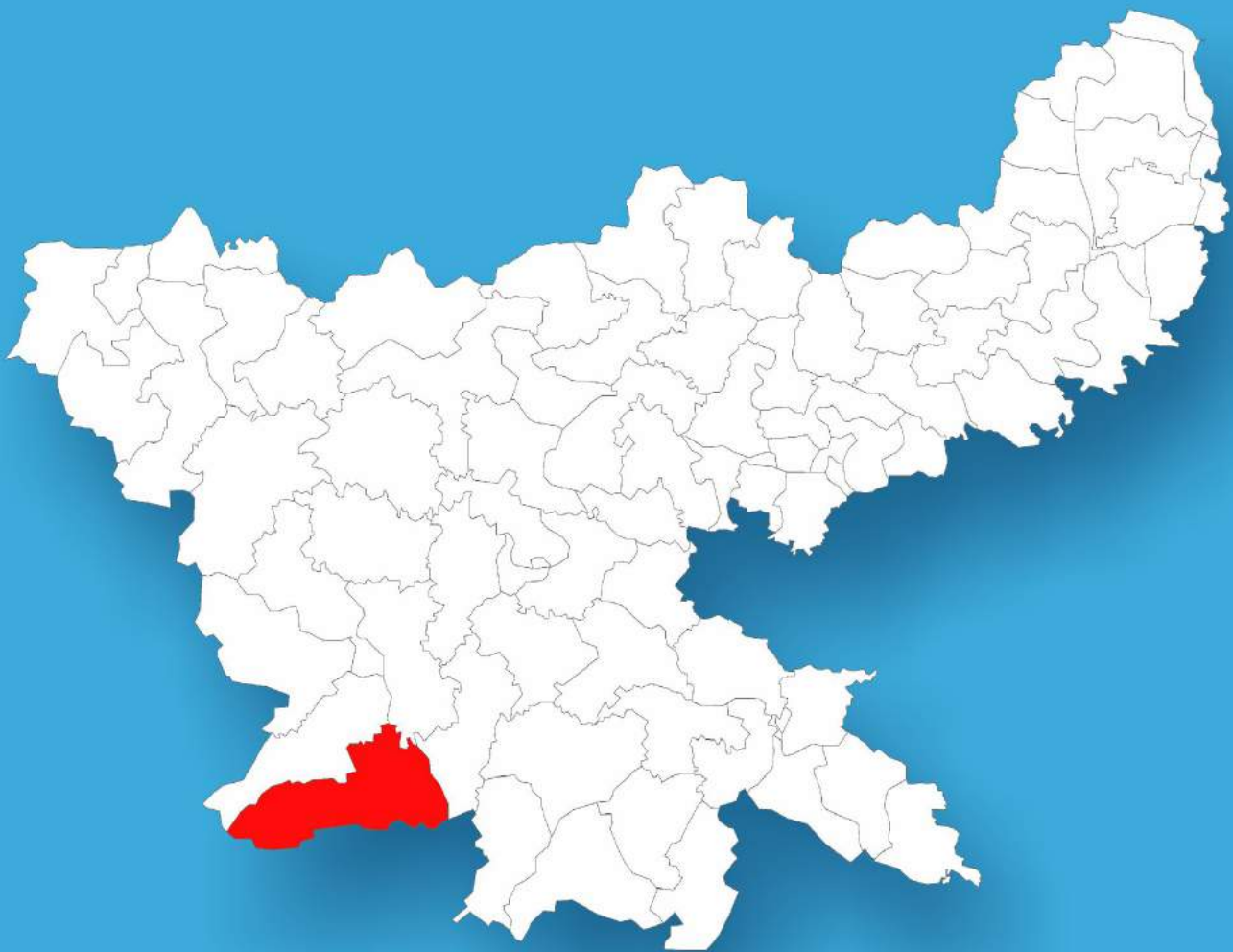




Jharkhand

# Assembly Factbook™

Kolebira Assembly Constituency



Key Electoral Data of Kolebira  
Assembly Constituency (Vidhan Sabha)

Jharkhand

# **Assembly Factbook**<sup>TM</sup>

Kolebira Assembly Constituency



Kolebira Vidhan Sabha

## **Editor & Director**

Dr. R.K. Thukral

## **Research Editor**

Dr. Shafeeq Rahman

## **Compiled, Researched and Published by Datanet India Pvt. Ltd.**

D-100, 1st Floor,

Okhla Industrial Area, Phase-I,  
New Delhi- 110020.

Ph.: 91-11- 43580781-84

Email : support@indiastatpublications.com

Website : www.indiastatelections.com

## **Online Book Store :**

www.indiastatpublications.com

**Report No. :** AFB/JH-71-0125

**ISBN :** 978-93-5301-995-2

**First Edition :** January, 2018

**Eighth Updated Edition :** January, 2025

**Price :** Rs. 11500/-

US\$ 310

© **Datanet India Pvt. Ltd.**

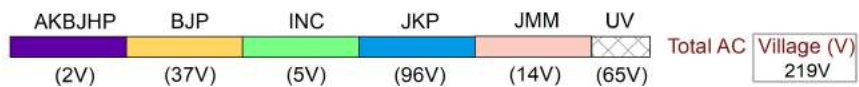
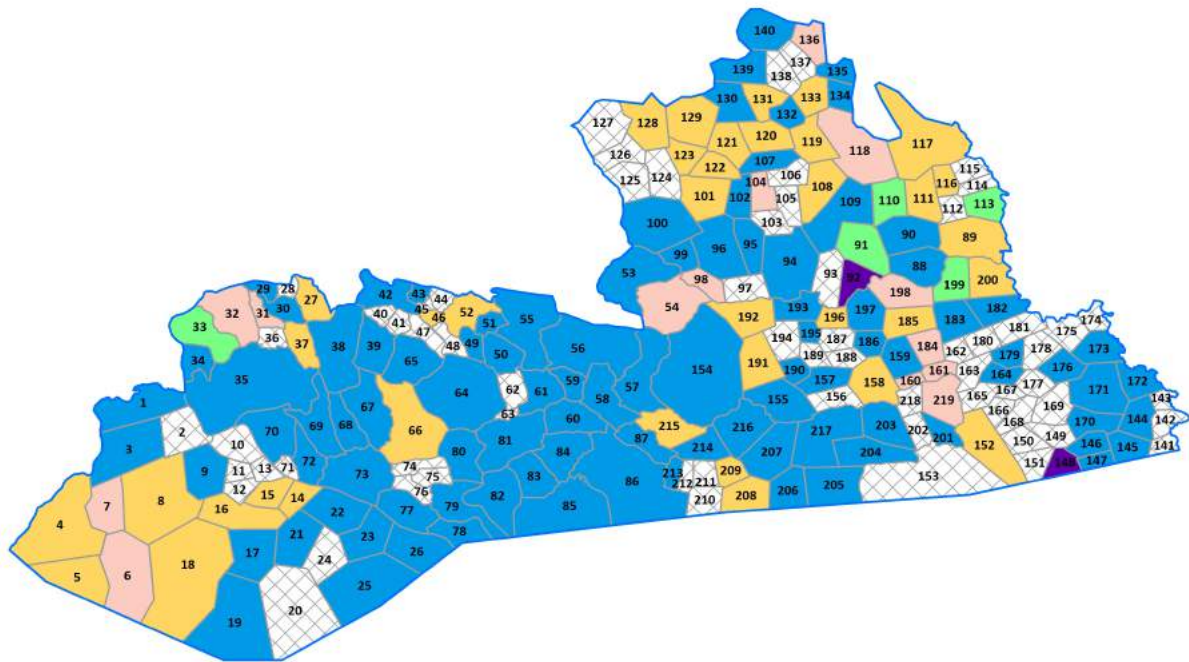
All rights reserved. No part of this book may be reproduced, stored in a retrieval system or transmitted in any form or by any means, mechanical photocopying, photographing, scanning, recording or otherwise without the prior written permission of the publisher. Please refer to Disclaimer at page no. 184 for the use of this publication.

Printed in India

No.	Particulars	Page No.
	<b>Introduction</b>	
1	Assembly Constituency - (Vidhan sabha) at a Glance   Features of Assembly as per Delimitation Commission of India (2008)	1-2
	<b>Location and Political Maps</b>	
2	Location Map   Boundaries of Assembly Constituency - (Vidhan sabha) in District   Boundaries of Assembly Constituency under Parliamentary Constituency - (Lok sabha)   Town & Village-wise Winner Parties- 2024-PE, 2024-AE, 2019-PE, 2019-AE, 2014-PE, 2014-AE and 2009-AE	3-11
	<b>Administrative Setup (2011)</b>	
3	District   Sub-district   Towns   Villages   Inhabited Villages   Uninhabited Villages   Village Panchayat   Intermediate Panchayat	12-22
	<b>Demographics (2011)</b>	
4	Population   Households   Rural/Urban Population   Towns and Villages by Population Size   Sex Ratio (Total & 0-6 Years)   Religious Population   Social Population   Literacy Rate	23-24
	<b>Electoral Features</b>	
5	Important Dates of Last Elections Held   Electors by Gender   Service Electors   Voters   Voters Turnout   Polling Stations & Average Number of Electors per Polling Station   Electors by Age Group   Present Elected Representatives	25-30
	<b>Historical Summary Election Results</b>	
6	Vote Share of Major Parties   Winning Margin (Number & Percentage)   Polarity of Parties   Summary Result of Assembly Segment of Parliamentary Elections 2024, 2019, 2014, 2009 and 2004   Summary Result of Assembly Elections 2024, 2019, 2014, 2009 and 2005	31-42
	<b>Polling Station Level Election Results</b>	
7	Name and Number of Polling Station 2024-PE, 2024-AE, 2019-PE, 2019-AE, 2014-PE, 2014-AE and 2009-AE   Polling Station-wise Electors, Voters & Voters Turnout 2024-PE, 2024-AE, 2019-PE, 2019-AE, 2014-PE, 2014-AE and 2009-AE   Polling Station wise Elections Results 2024-PE, 2024-AE, 2019-PE, 2019-AE, 2014-PE, 2014-AE and 2009-AE	43-161
	<b>Share of Assembly Constituency</b>	
8	Share of Assembly Constituency - (Vidhan sabha) in State, District and Parliamentary Constituency - (Lok sabha)	162
	<b>Socio-Economic Amenities (2011)</b>	
9	Access to Administrative Units   Agricultural, Manufacturing and Industrial Commodities   Demographic Indicators   Education   Health & Manpower   Drinking Water Supply   Sanitation   Entertainment and Recreations Infrastructure   Power   Food Allocation Distribution and Marketing of Agriculture Commodities Infrastructure   Transport and Road Infrastructure   Communication   Banking and Financial Services   Land Use   Irrigation Source	164-178
10	<b>Abbreviation &amp; Sources</b>	180-182
11	<b>Disclaimer</b>	184

Location & Political Map

Town & Village-wise Winner Parties in Kolebira Assembly Constituency under State Assembly Election (AE) (No. 71) 2014



UV : Unspecified Village

## Administrative Setup

### List of Village Panchayat & Intermediate Panchayat (Block) Name - 2011

Village Name	Village Panchayat Name	Intermediate Panchayat Name
Agharma	Agharma	Kolebira
Aidega	Aidega	Kolebira
Alingburu	Samsera	Bolba
Alsanga	Thethaitangar	Thethaitangar
Ambapani	Joram	Thethaitangar
Anai	Kuntugiya	Jaldega
Asanbera	Tukupani	Thethaitangar
Auga	Piriyaponch	Bolba
Awrabahar	Taraboga	Thethaitangar
Baghchata	Baghvata	Thethaitangar
Baldega	Thonmerla	Jaldega
Baleyajor	Karopani	Bolba
Bamalkera	Bamalkera	Thethaitangar
Bandarchuan	Bandarchuan	Kolebira
Bandosera	Parba	Jaldega
Banjoga	Lamdega	Jaldega
Bansjor	-	Bansjor
Baraibera	Lamdega	Jaldega
Barbera	Tati	Jaldega
Barbira Alias Chapra Munda	Badhchaha	Thethaitangar
Bardega	Bansjor	Bansjor
Baribiringa	Tati	Jaldega
Barketunga	Barsaloiya	Kolebira
Barkitangar	Kounmerla	Jaldega
Barsaloiya	Barsaloiya	Kolebira
Barwadih	Dom Toli	Kolebira
Behrainbasu	Behrainbasu	Bolba
Belkuba	Pidiapoch	Bolba
Bendochuan	Kombakera	Bansjor

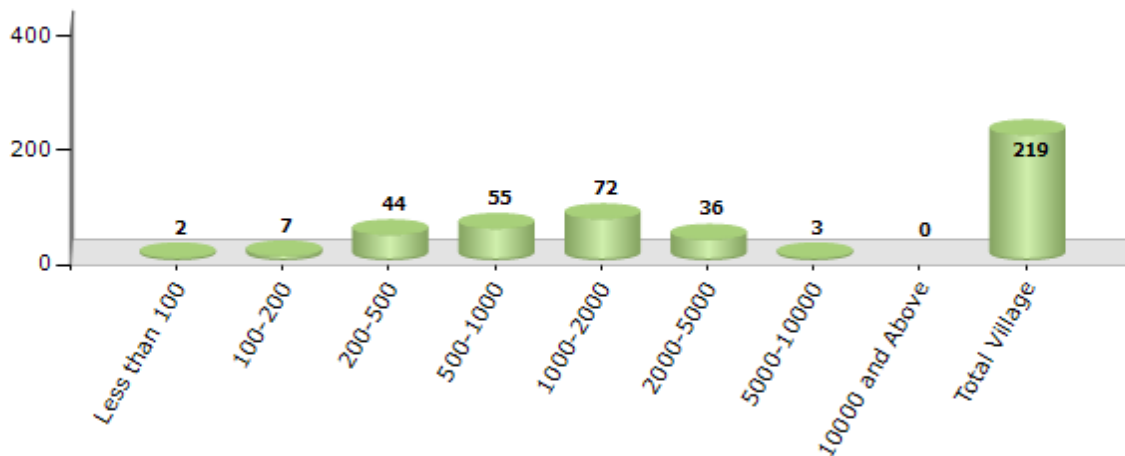
Contd....

Demographics

Number of Villages by Population Size - 2011

Less than 100	100-200	200-500	500-1000	1000-2000	2000-5000	5000-10000	10000 and Above	Total Village
2	7	44	55	72	36	3	0	219

Number of Villages by Population Size - 2011

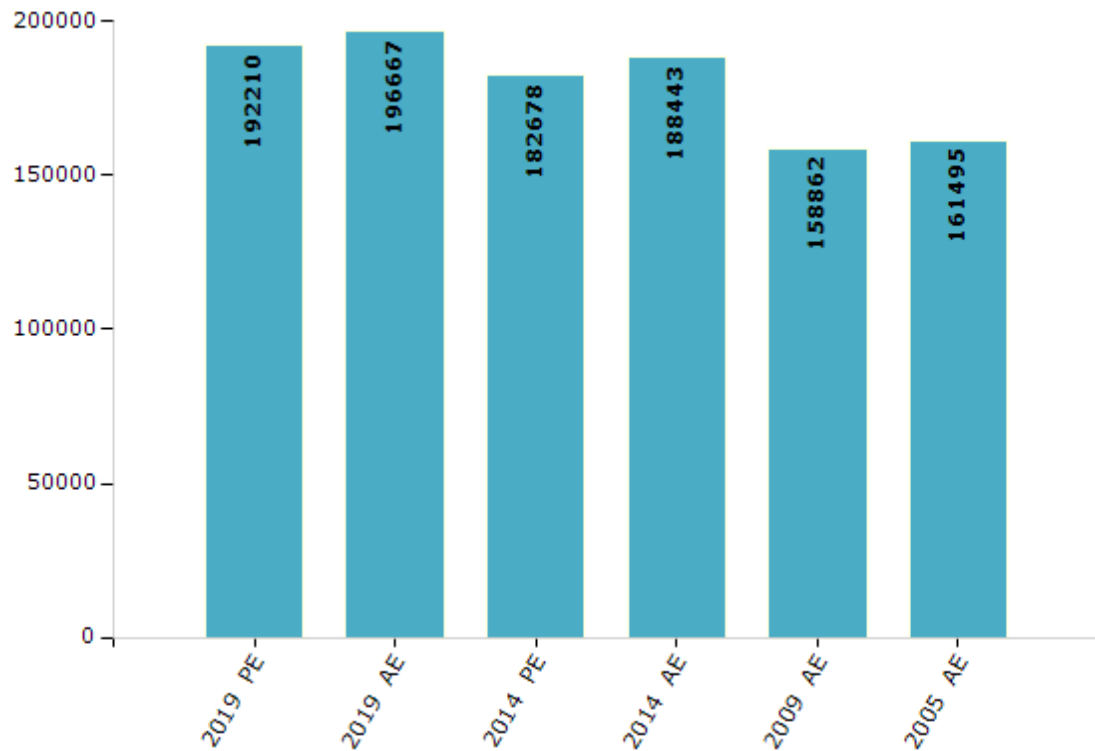


## Electoral Features

### Electors by Male & Female

Year	Male	Female	Others	Total	Year	Male	Female	Others	Total
2019 PE	96838	95372	0	192210	2009 PE	-	-	-	-
2019 AE	98752	97915	0	196667	2009 AE	81454	77408	-	158862
2014 PE	92820	89858	0	182678	2005 AE	84063	77432	-	161495
2014 AE	95387	93056	0	188443	2004 PE	-	-	-	-

Number of Electors



**Note :** AE : Assembly Election, PE : Assembly Segment of Parliamentary Election

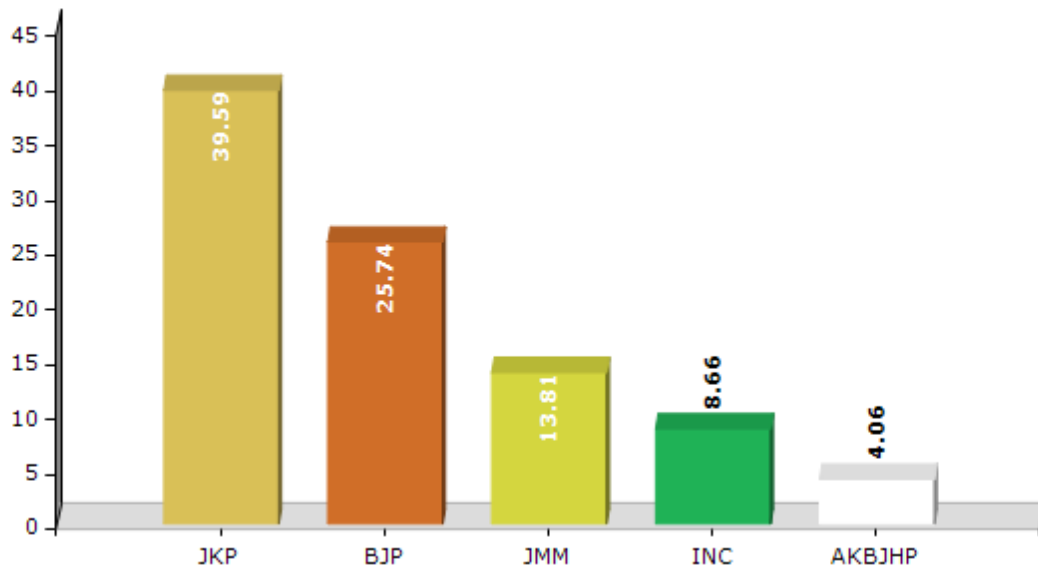


## Historical Summary Election Results

### Summary Result of Assembly Election - 2014

Candidate Name	Party	Votes	Votes %
Anosh Ekka	JKP	48978	39.59
Manoj Nagesiya	BJP	31835	25.74
Louis Kujur	JMM	17083	13.81
Theodore Kiro	INC	10714	8.66
Patras Surin	AKBJHP	5027	4.06
Alphons Munda	GGP	2045	1.65
Ismail Kerketta	IND	1951	1.58
Madhri Soreng	JVM	1510	1.22
Zephrenus Topno	IND	1160	0.94
	NOTA	3398	2.75

Votes Percentage of Top Parties - 2014



## Polling Station Level Election Results

### Number and Name of Polling Stations (PS) (2019 AE)

Number of Polling Stations	Name of Polling Stations	Number of Polling Stations	Name of Polling Stations
1	P.S. Jurkela	22	Upp M.S. Chhagribandha
2	M.S. Agharma	23	Middle School Lerahtoli (North Part)
3	Panchayat Bhawan Agharma	24	Middle School Lerahtoli (South Part)
4	M.S. Larba	25	Panchayat Bhawan Bandarchuan
5	P.S. Shivnathpur	26	P.S. Domtoli (North Part)
6	Anganbadi Kendra Tangartoli	27	P.S. Domtoli (South Part)
7	Upp. P.S. Mahua Toli	28	Community Hall Kamlapani
8	P.S. Kundurdega	29	Boys Middle Sdhool Barwadih
9	R.C. P.S. Jamtoli	30	Govt. P.S. Bokba
10	Govt. Upp. M.S. Bhandartoli (Jamtoli)	31	Praimary School Bongram
11	Basic Middle School Kolebira	32	Praimary School Takba
12	Kanya Upp. M.S. Kolebira	33	Panchayat Bhawan Raisiyan
13	S.S. High S. Kolebira (East Part)	34	Upp. M.S. Keundpani
14	S.S. High S. Kolebira (West Part)	35	R.C. P.S. Shri Kondekera
15	M.S. Sarangapani (East Part)	36	Middle School Kanjoga
16	M.S. Sarangapani (West Part)	37	P.S. Kombakera
17	Praimary School Bhanwarpahar	38	Urdu P.S. Lasia
18	P.S. Nawatoli	39	Panchayat Bhawan Shahpur (E.Part)
19	Panchayat Bhawan Nawatoli	40	Govt. Upp. M.S. Jitiyatoli
20	Praimary School Gobardhasa	41	Panchayat Bhawan Shahpur (W.Part)
21	P.S. Galaytoli	42	Panchayat Bhawan Barasloya

Contd....

## Polling Station Level Election Results

### Polling Station-wise Votes Secured by Overall Top Five Parties in Kolebira Assembly in Assembly Election (AE) under Khunti Parliamentary Constituency in Jharkhand (2019)

Number of Polling Station	Winner - Naman Bixal Kongari (INC)	Runner-up - Sujan Jojo (BJP)	3rd - Ireen Ekka (JKP)	4th - Anil Kandulna (RTSGP)	5th - Surendra Singh (BSP)	NOTA	Other	Total Votes Secured
36	92	309	172	17	7	11	26	634
37	143	278	118	15	5	7	17	583
38	342	91	32	8	1	1	5	480
39	129	205	25	8	4	12	19	402
40	253	57	24	2	5	3	9	353
41	209	106	38	3	3	6	21	386
42	33	544	16	68	17	1	29	708
43	138	15	61	115	3	4	5	341
44	60	204	80	66	3	8	18	439
45	51	232	21	60	2	14	13	393
46	329	204	12	30	7	7	21	610
47	37	309	17	112	10	14	27	526
48	126	126	4	14	22	2	14	308
49	290	10	4	9	0	6	8	327
50	235	47	14	26	1	4	3	330
51	339	187	27	10	5	18	41	627
52	252	37	8	0	1	2	14	314
53	210	114	91	9	8	13	39	484
54	171	52	23	167	2	16	15	446
55	211	50	14	7	4	4	22	312
56	90	210	25	3	15	12	23	378
57	279	32	102	3	1	2	9	428
58	90	71	14	147	6	4	8	340
59	333	75	38	2	2	4	10	464
60	221	100	60	6	4	10	19	420
61	116	154	6	23	4	17	20	340
62	278	100	71	5	6	8	15	483
63	43	396	107	33	4	5	13	601
64	46	216	63	24	9	0	9	367
65	205	255	56	6	2	4	16	544
66	294	45	3	5	0	2	7	356
67	NV	NV	NV	NV	NV	NV	NV	NV
68	171	341	77	5	17	6	25	642
69	263	64	13	8	3	1	19	371
70	319	16	67	33	1	10	18	464

Contd....

**Polling Station Level Election Results**

**Winner, Runner-up and 3rd Party Position & Winning Margin According to Polling Stations in Kolebira Assembly in Assembly Election (AE) under Khunti Parliamentary Constituency in Jharkhand (2019)**

Polling Station Number	Winner Party	Winner Votes (%)	Runner-up Party	Runner-up Votes (%)	Winning Margin Votes (%)	Third Party	Third Party Votes (%)	Other Votes (%)
71	INC	191 (38.05)	JKP	164 (32.67)	27 (5.38)	RTSGP	124 (24.7)	23 (4.58)
72	RTSGP	146 (33.95)	INC	122 (28.37)	24 (5.58)	BJP	67 (15.58)	95 (22.09)
73	BJP	199 (40.95)	RTSGP	133 (27.37)	66 (13.58)	JKP	38 (7.82)	116 (23.87)
74	RTSGP	195 (35.26)	JKP	154 (27.85)	41 (7.41)	INC	95 (17.18)	109 (19.71)
75	INC	423 (58.75)	BJP	121 (16.81)	302 (41.94)	RTSGP	90 (12.5)	86 (11.94)
76	INC	165 (60)	JKP	70 (25.45)	95 (34.55)	RTSGP	23 (8.36)	17 (6.18)
77	BJP	279 (54.28)	RTSGP	144 (28.02)	135 (26.26)	INC	49 (9.53)	42 (8.17)
78	INC	136 (29.12)	RTSGP	126 (26.98)	10 (2.14)	BJP	88 (18.84)	117 (25.05)
79	BJP	176 (46.19)	JKP	75 (19.69)	101 (26.5)	INC	57 (14.96)	73 (19.16)
80	BJP	128 (34.41)	JKP	83 (22.31)	45 (12.1)	INC	54 (14.52)	107 (28.76)
81	RTSGP	151 (25.72)	JKP	144 (24.53)	7 (1.19)	BJP	139 (23.68)	153 (26.06)
82	INC	182 (37.45)	BJP	119 (24.49)	63 (12.96)	RTSGP	71 (14.61)	114 (23.46)
83	BJP	292 (65.47)	INC	85 (19.06)	207 (46.41)	JKP	35 (7.85)	34 (7.62)
84	INC	228 (39.58)	BJP	197 (34.2)	31 (5.38)	RTSGP	77 (13.37)	74 (12.85)
85	BJP	205 (43.9)	INC	105 (22.48)	100 (21.42)	RTSGP	74 (15.85)	83 (17.77)
86	BJP	63 (30)	RTSGP	50 (23.81)	13 (6.19)	INC	47 (22.38)	50 (23.81)
87	INC	319 (73.17)	BJP	59 (13.53)	260 (59.64)	JKP	28 (6.42)	30 (6.88)
88	INC	322 (44.6)	BJP	143 (19.81)	179 (24.79)	RTSGP	111 (15.37)	146 (20.22)
89	INC	163 (41.58)	BJP	78 (19.9)	85 (21.68)	JKP	70 (17.86)	81 (20.66)
90	JKP	183 (36.24)	INC	125 (24.75)	58 (11.49)	BJP	117 (23.17)	80 (15.84)
91	INC	255 (59.03)	JKP	79 (18.29)	176 (40.74)	BJP	34 (7.87)	64 (14.81)
92	BJP	189 (37.2)	INC	178 (35.04)	11 (2.16)	JKP	81 (15.94)	60 (11.81)
93	INC	273 (38.5)	BJP	265 (37.38)	8 (1.12)	JKP	83 (11.71)	88 (12.41)
94	BJP	444 (64.07)	INC	106 (15.3)	338 (48.77)	JKP	93 (13.42)	50 (7.22)
95	BJP	259 (59.95)	INC	84 (19.44)	175 (40.51)	JKP	55 (12.73)	34 (7.87)
96	INC	290 (84.3)	RTSGP	24 (6.98)	266 (77.32)	IND (SM)	8 (2.33)	22 (6.4)
97	INC	247 (44.58)	BJP	200 (36.1)	47 (8.48)	JKP	43 (7.76)	64 (11.55)
98	BJP	76 (42.46)	INC	67 (37.43)	9 (5.03)	JKP	9 (5.03)	27 (15.08)
99	BJP	262 (57.21)	INC	128 (27.95)	134 (29.26)	JKP	32 (6.99)	36 (7.86)
100	INC	262 (53.91)	BJP	157 (32.3)	105 (21.61)	RTSGP	15 (3.09)	52 (10.7)
101	BJP	156 (33.4)	INC	152 (32.55)	4 (0.85)	JKP	110 (23.55)	49 (10.49)
102	INC	198 (50.38)	BJP	94 (23.92)	104 (26.46)	BSP	36 (9.16)	65 (16.54)
103	INC	392 (68.41)	BJP	56 (9.77)	336 (58.64)	JKP	49 (8.55)	76 (13.26)
104	INC	419 (73.12)	JKP	62 (10.82)	357 (62.3)	BJP	39 (6.81)	53 (9.25)
105	INC	302 (66.52)	BJP	78 (17.18)	224 (49.34)	JKP	21 (4.63)	53 (11.67)

Contd....

**Socio-Economic Amenities - Rural**

**Access to Education Facilities**

Particulars	Number of Villages (% of Population)				
	Available	Not Available	If Not Available (Distance of Nearest Facility)		
			A	B	C
Govt. Primary School	201 (97)	18 (3)	0 (0)	0 (0)	0 (0)
Private Primary School	31 (25)	188 (75)	16 (2)	1 (0)	0 (0)
Govt. Middle School	115 (69)	104 (31)	64 (18)	29 (8)	1 (0)
Private Middle School	13 (11)	206 (89)	3 (2)	4 (1)	0 (0)
Govt. Secondary School	25 (24)	194 (76)	73 (28)	68 (28)	32 (10)
Private Secondary School	8 (6)	211 (94)	5 (3)	10 (4)	2 (1)
Govt. Senior Secondary School	7 (6)	212 (94)	12 (6)	45 (19)	134 (57)
Private Senior Secondary School	3 (2)	216 (98)	4 (3)	11 (6)	3 (1)
Govt. Arts and Science Degree College	1 (2)	218 (98)	2 (1)	30 (11)	186 (86)
Private Arts and Science Degree College	0 (0)	219 (100)	0 (0)	0 (0)	0 (0)
Govt. Engineering College	0 (0)	219 (100)	0 (0)	0 (0)	212 (95)
Private Engineering College	0 (0)	219 (100)	0 (0)	0 (0)	7 (5)
Govt. Medicine College	0 (0)	219 (100)	0 (0)	1 (1)	214 (97)
Private Medicine College	0 (0)	219 (100)	1 (0)	0 (0)	3 (2)
Govt. Management Institute	0 (0)	219 (100)	0 (0)	1 (1)	214 (97)
Private Management Institute	0 (0)	219 (100)	0 (0)	0 (0)	4 (3)
Govt. Polytechnic	0 (0)	219 (100)	1 (0)	0 (0)	208 (94)
Private Polytechnic	0 (0)	219 (100)	0 (0)	0 (0)	10 (6)
Govt. Vocational Training School/ITI	0 (0)	219 (100)	0 (0)	1 (0)	189 (82)
Private Vocational Training School/ITI	1 (0)	218 (100)	0 (0)	0 (0)	28 (17)
Govt. Non Formal Training Centre	2 (2)	217 (98)	0 (0)	7 (4)	191 (89)
Private Non Formal Training Centre	1 (0)	218 (100)	0 (0)	3 (1)	15 (4)
Govt. School For Disabled	0 (0)	219 (100)	0 (0)	1 (0)	209 (96)
Private School For Disabled	0 (0)	219 (100)	0 (0)	0 (0)	9 (4)
Government Others	1 (1)	218 (99)	0 (0)	0 (0)	218 (99)
Private Others	0 (0)	219 (100)	0 (0)	0 (0)	0 (0)

Note : Distance A : Less than 5 km; B : Between 5-10 km; C : 10+ km.; Source : Data Analysis is based on 2011 Census.

## DISCLAIMER

The Terms of Use and Disclaimer of Datanet India Private Limited (hereinafter referred to as "Datanet") for use of this analysis report of **Kolebira Assembly Constituency (Kolebira Vidhan Sabha)** :-

1. **Assembly Factbook™** is a Registered Trade Mark owned by Datanet.
2. All the maps are sketched and graphical representation only and have not been drawn to the scale and also not to represent the actual geographical area or boundary of the unit.
3. The data for the aforesaid analysis is based on authentic sources and has been culled from the various publications of Census, CSO and NSSO for district and block level data, various central and state government departments, Central & State Elections Commissions and the concerned Returning Officers' releases, Electoral Rolls, Election results and allied publications, internal assessment, surveys, estimates and analysis. Therefore, certain adjustment of data at micro level may have been done to arrive closer to the macro data.
4. Data have been provided on an "As Is" and "As AVAILABLE" basis
5. The colours shown in the maps or diagram and charts of a particular party, alliance or AC are indicative and do not represent them.
6. This publication which includes maps, sheets, graphs and data would be the property under copyright of Datanet only. The user may use these for its internal study, analysis and research purposes. It's public display, re-selling or any commercial uses by the user are not allowed.
7. Datanet has taken due care and caution in compilation and processing of data and allied information, but does not guarantee the accuracy, adequacy or completeness of any information/analysis and will be not responsible for any errors or omissions or for the results obtained from the use of such information/analysis.
8. All the contents for the publication have been culled from various authentic sources and Datanet reasonably believes such sources to be reliable, but does not make any representations, express or implied as to the accuracy or fitness of use of such information. The information or contents of the information/analysis do not constitute advice and should not be relied upon in making (or refraining from making) any decision. Any reliance placed upon the information provided by Datanet is the sole responsibility and strictly at the user's risk.
9. In no event will Datanet be liable for any damages (including, without limitation, damages for loss of business projects, or loss of profits) arising in contract, tort or otherwise from the use of or inability to use any of its contents, or from any action taken (or refrained from being taken) as a result of using the analysis or any of its contents. Datanet its directors, owners, editors, officials, employees, distributor and agents or any associate will not be liable for any errors in the information contained or any consequences arising from the use of the contents of the provided information/analysis.
10. If any provision of these terms and conditions is held invalid or illegal or unenforceable for any reason by any court of competent jurisdiction, such provision shall be severed and the remainder of provisions of the terms and conditions shall continue in full force and effect as if the Term of Use had been executed with the invalid, illegal or unenforceable provision eliminated.
11. If there are any discrepancies in the information provided, please bring it to attention of Datanet for suitable rectification measures.

**Buy Online This Complete Book At  
Datanet India eBooks Store**

[www.indiastatpublications.com](http://www.indiastatpublications.com)

or go directly at

[http://www.indiastatpublications.com/  
Assembly\\_factbook/Jharkhand/Khunti/ Kolebira](http://www.indiastatpublications.com/Assembly_factbook/Jharkhand/Khunti/Kolebira)

 **india**stat**elections**

ISBN : 978-93-5301-995-2



9 789353 019952