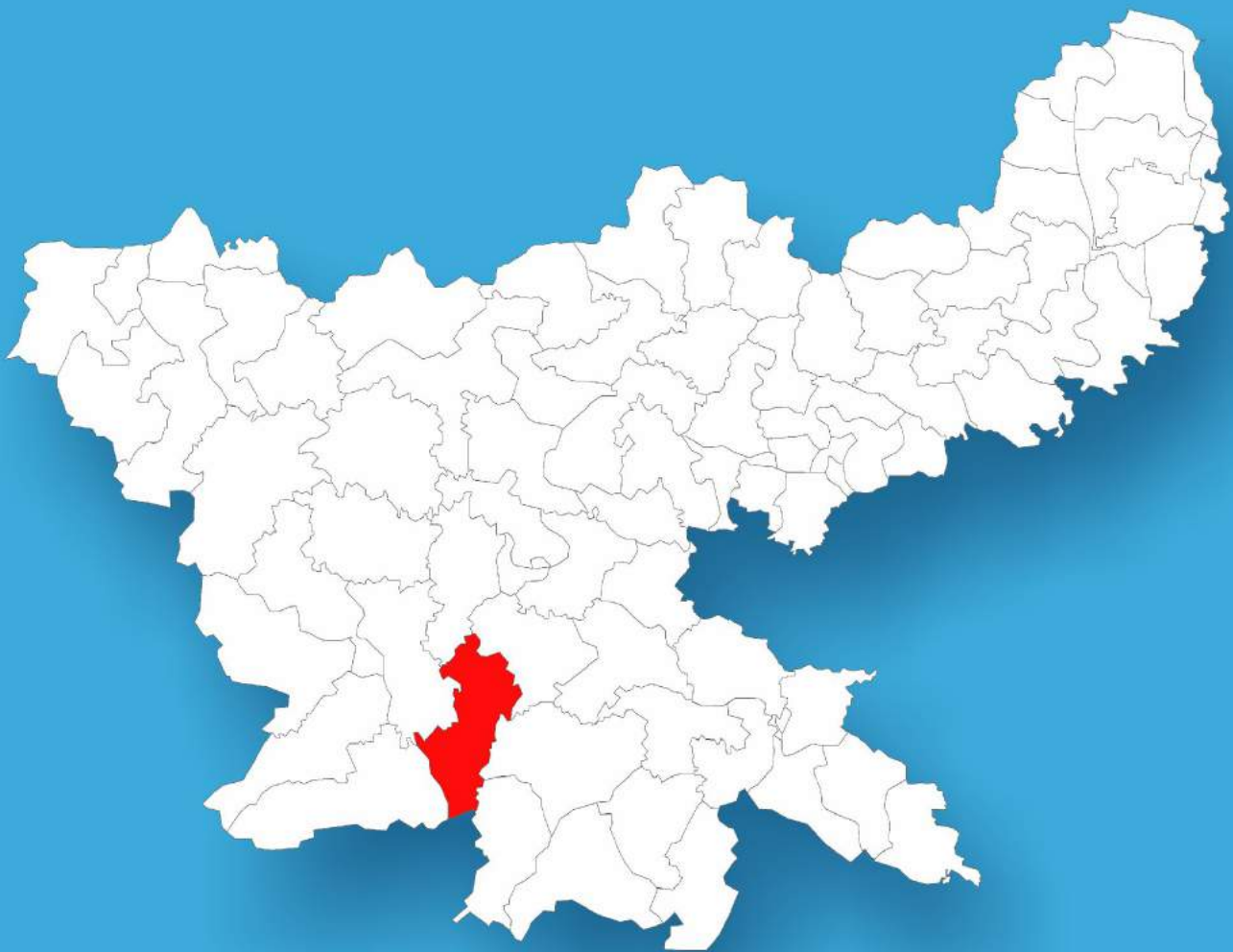




Jharkhand

Assembly Factbook™

Torpa Assembly Constituency



Key Electoral Data of Torpa
Assembly Constituency (Vidhan Sabha)

Jharkhand
Assembly FactbookTM
Torpa Assembly Constituency



Torpa Vidhan Sabha

Editor & Director

Dr. R.K. Thukral

Research Editor

Dr. Shafeeq Rahman

Compiled, Researched and Published by Datanet India Pvt. Ltd.

D-100, 1st Floor,

Okhla Industrial Area, Phase-I,
New Delhi- 110020.

Ph.: 91-11- 43580781-84

Email : support@indiastatpublications.com

Website : www.indiastatelections.com

Online Book Store :

www.indiastatpublications.com

Report No. : AFB/JH-59-0125

ISBN : 978-93-5313-026-8

First Edition : January, 2018

Eighth Updated Edition : January, 2025

Price : Rs. 11500/-

US\$ 310

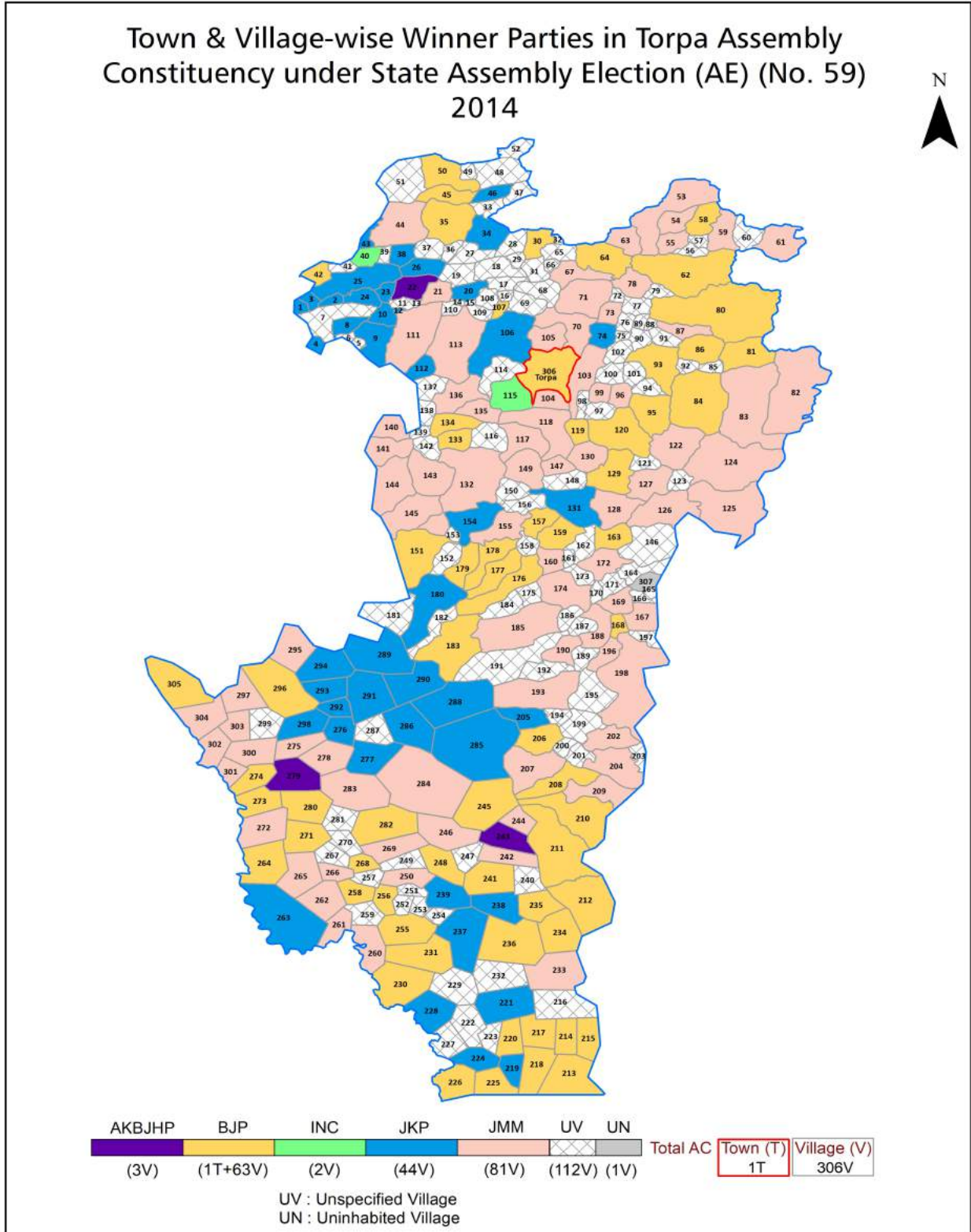
© Datanet India Pvt. Ltd.

All rights reserved. No part of this book may be reproduced, stored in a retrieval system or transmitted in any form or by any means, mechanical photocopying, photographing, scanning, recording or otherwise without the prior written permission of the publisher. Please refer to Disclaimer at page no. 220 for the use of this publication.

Printed in India

No.	Particulars	Page No.
	Introduction	
1	Assembly Constituency - (Vidhan sabha) at a Glance Features of Assembly as per Delimitation Commission of India (2008)	1-2
	Location and Political Maps	
2	Location Map Boundaries of Assembly Constituency - (Vidhan sabha) in District Boundaries of Assembly Constituency under Parliamentary Constituency - (Lok sabha) Town & Village-wise Winner Parties- 2024-PE, 2024-AE, 2019-PE, 2019-AE, 2014-PE, 2014-AE, 2009-PE and 2009-AE	3-11
	Administrative Setup (2011)	
3	District Sub-district Towns Villages Inhabited Villages Uninhabited Villages Village Panchayat Intermediate Panchayat	12-27
	Demographics (2011)	
4	Population Households Rural/Urban Population Towns and Villages by Population Size Sex Ratio (Total & 0-6 Years) Religious Population Social Population Literacy Rate	28-29
	Electoral Features	
5	Important Dates of Last Elections Held Electors by Gender Service Electors Voters Voters Turnout Polling Stations & Average Number of Electors per Polling Station Electors by Age Group Present Elected Representatives	30-35
	Historical Summary Election Results	
6	Vote Share of Major Parties Winning Margin (Number & Percentage) Polarity of Parties Summary Result of Assembly Segment of Parliamentary Elections 2024, 2019, 2014, 2009 and 2004 Summary Result of Assembly Elections 2024, 2019, 2014, 2009 and 2005	36-47
	Polling Station Level Election Results	
7	Name and Number of Polling Station 2024-PE, 2024-AE, 2019-PE, 2019-AE, 2014-PE, 2014-AE, 2009-PE and 2009-AE Polling Station-wise Electors, Voters & Voters Turnout 2024-PE, 2024-AE, 2019-PE, 2019-AE, 2014-PE, 2014-AE, 2009-PE and 2009-AE Polling Station wise Elections Results 2024-PE, 2024-AE, 2019-PE, 2019-AE, 2014-PE, 2014-AE, 2009-PE and 2009-AE	48-197
	Share of Assembly Constituency	
8	Share of Assembly Constituency - (Vidhan sabha) in State, District and Parliamentary Constituency - (Lok sabha)	198
	Socio-Economic Amenities (2011)	
9	Access to Administrative Units Agricultural, Manufacturing and Industrial Commodities Demographic Indicators Education Health & Manpower Drinking Water Supply Sanitation Entertainment and Recreations Infrastructure Power Food Allocation Distribution and Marketing of Agriculture Commodities Infrastructure Transport and Road Infrastructure Communication Banking and Financial Services Land Use Irrigation Source	200-214
10	Abbreviation & Sources	216-218
11	Disclaimer	220

Location & Political Map



Administrative Setup

List of Village Panchayat & Intermediate Panchayat (Block) Name - 2011

Village Name	Village Panchayat Name	Intermediate Panchayat Name
Amma	Amma	Torpa
Angarabari	Okra	Torpa
Anro Toli	Dehkela	Karra
Bakaspur	Bakaspur	Karra
Balankel	Jaipur	Rania
Bamhan Toli	Jariyang	Karra
Bamulda	Pabura	Bano
Banabira	Marcha	Torpa
Banai	Banai	Rania
Bandapari	Jaipur	Rania
Bandu	Diyankel	Torpa
Bandu	Semhatu	Bano
Banki	Banki	Bano
Bano	-	Bano
Barbera	Som	Bano
Barda	Kamra	Torpa
Barerpa	Barkaduil	Bano
Baring	Sode	Rania
Barjo	Sode	Rania
Barka Regre	Bakaspur	Karra
Barkaduil	Barkaduil	Bano
Barkuli	Barkuli	Torpa
Barumda	Kanarowan	Bano
Barwadag	Dehkela	Karra
Baski	Kamra	Torpa
Beghima	Sode	Rania
Belkidura	Khatkhura	Rania
Belsiyangarh	Tomba	Rania
Bera Erge	Beraerge	Bano

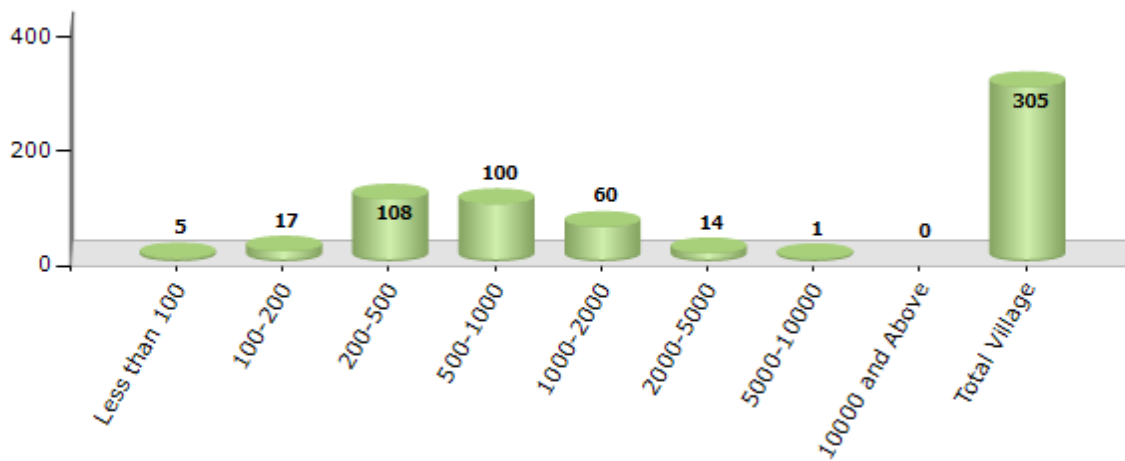
Contd....

Demographics

Number of Villages by Population Size - 2011

Less than 100	100-200	200-500	500-1000	1000-2000	2000-5000	5000-10000	10000 and Above	Total Village
5	17	108	100	60	14	1	0	305

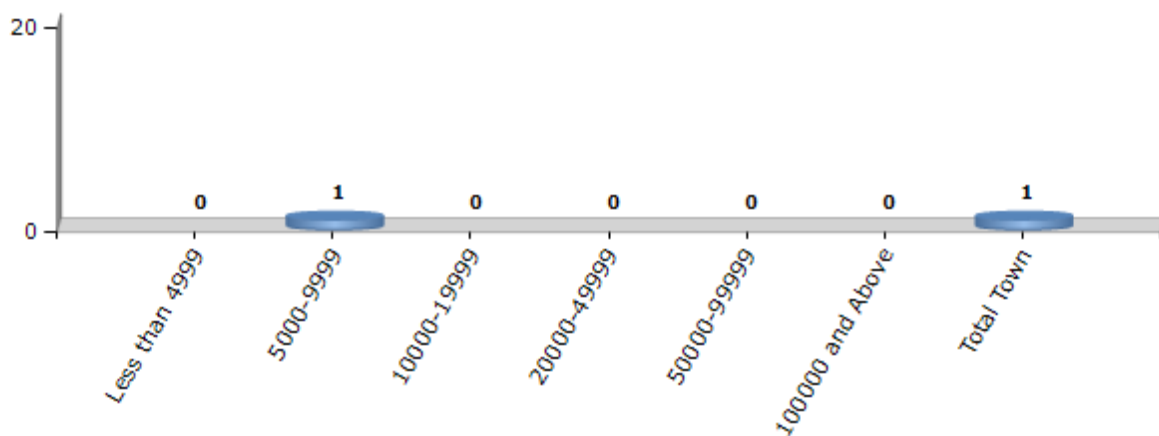
Number of Villages by Population Size - 2011



Number of Towns by Population Size - 2011

Less than 4999	5000-9999	10000-19999	20000-49999	50000-99999	100000 and Above	Total Town
0	1	0	0	0	0	1

Number of Towns by Population Size - 2011

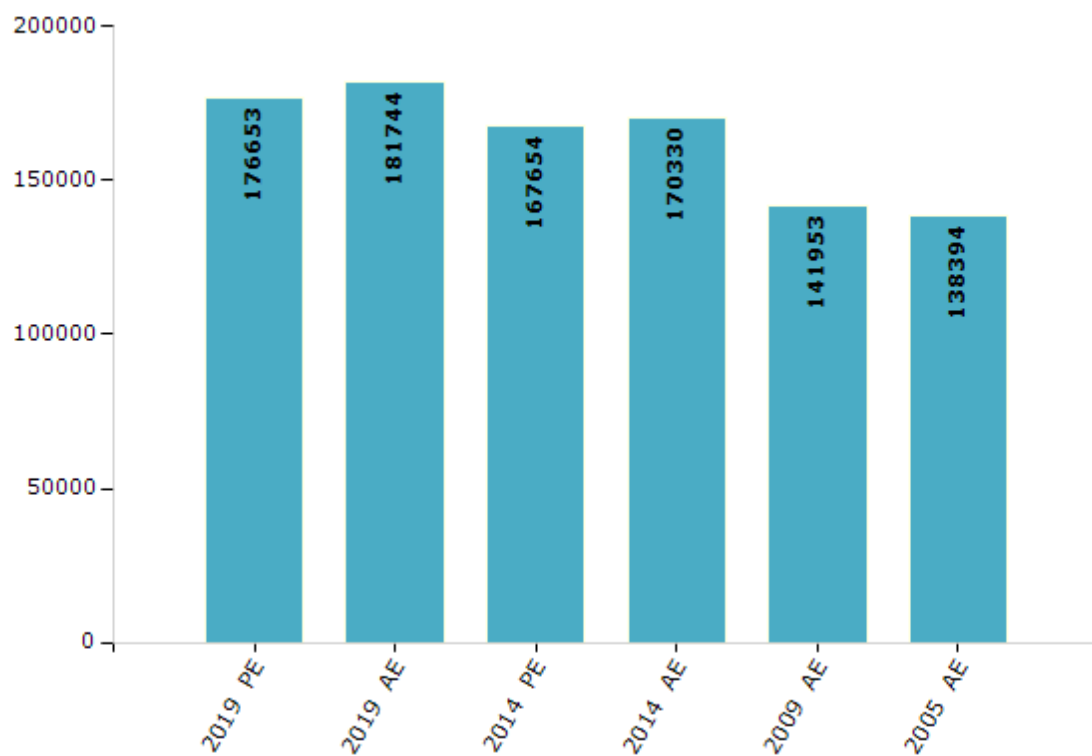


Electoral Features

Electors by Male & Female

Year	Male	Female	Others	Total	Year	Male	Female	Others	Total
2019 PE	89243	87410	0	176653	2009 PE	-	-	-	-
2019 AE	91293	90450	1	181744	2009 AE	73797	68156	-	141953
2014 PE	85706	81947	1	167654	2005 AE	73259	65135	-	138394
2014 AE	86648	83681	1	170330	2004 PE	-	-	-	-

Number of Electors



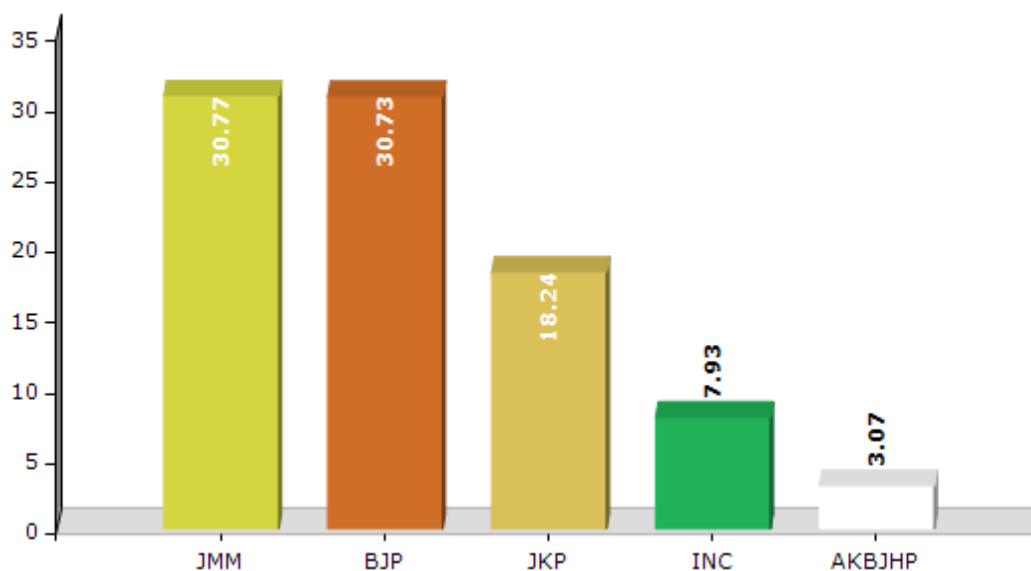
Note : AE : Assembly Election, PE : Assembly Segment of Parliamentary Election

Historical Summary Election Results

Summary Result of Assembly Election - 2014

Candidate Name	Party	Votes	Votes %
Paulus Surin	JMM	32003	30.77
Koche Munda	BJP	31960	30.73
Suman Bhengra	JKP	18966	18.24
Puneet Hemrom	INC	8242	7.93
Samrom Topno	AKBJHP	3191	3.07
Clementia Hemrom	AITC	2324	2.23
Vijay Aind	IND	1959	1.88
Paulus Dang	RAJPA	1520	1.46
	NOTA	3828	3.68

Votes Percentage of Top Parties - 2014



Polling Station Level Election Results

Number and Name of Polling Stations (PS) (2019 AE)

Number of Polling Stations	Name of Polling Stations	Number of Polling Stations	Name of Polling Stations
1	Jubli High School, Rehargarha (North Part)	22	Middle School, Bakaspur
2	Jublee High School, Rehargarha (South Part)	23	Upgraded Middle School, Limra (North Part)
3	Harijan Upgraded Middle School, Govindpur (North Part)	24	Upgraded Middle School, Limra (South Part)
4	Harijan Upgraded Middle School, Govindpur (South Part)	25	Middle School, Gumru (North Part)
5	Primary School, Jalanga	26	Middle School Gumru (South Part)
6	Upgraded Primary School, Muruchkel	27	Primary School, Chiddi
7	Primary School, Simtimra	28	Upgraded Middle School, Tilmi
8	Govt Middle School, Jariyagarh (North Part)	29	Primary School, Masko
9	Govt Middle School, Jariagarh (East Part)	30	Middle School, Dehkela
10	Govt Middle School, Jariyagarh (South Part)	31	Primary School, Runju
11	Primary School, Churle	32	Primary School R.C. Mission Ukrimari
12	Primary School, Bhusur	33	Govt. Upgraded Middle School, Girum
13	Primary School, Urikel	34	Govt. Upgraded Middle School, Jogisoso
14	Purv Primary School, Etthe	35	Govt. Upgraded High School, Icha (West Part)
15	Upgraded Middle School, Chanpi (Bikuwadaag)	36	Govt. Upgraded High School, Icha (East Part)
16	Upgraded Middle School, Jojodag (North Part)	37	Govt. Upgraded Middle School, Tati (West Part)
17	Upgraded Middle School, Jojodag (South Part)	38	Govt. Upgraded Middle School, Tati (East Part)
18	Upgraded High School, Lapa, Gari	39	Primary School, R.C. Mission, Kanakloya
19	Primary School, Lapa (North Part)	40	Primary School, G.E.L. Mission, Amma
20	Primary School, Lapa (South Part)	41	Govt. Primary School, Kulda
21	Upgraded Middle School, Barka Regre	42	Govt. Upgraded Middle School, Satal

Contd....

Polling Station Level Election Results

Polling Station-wise Votes Secured by Overall Top Five Parties in Torpa Assembly in Assembly Election (AE) under Khunti Parliamentary Constituency in Jharkhand (2019)

Number of Polling Station	Winner - Koche Munda (BJP)	Runner-up - Sudeep Guria (JMM)	3rd - Paulus Surin (IND)	4th - Subhas Kongari (JKP)	5th - Ishwardutt Marshal Mundu (JVM)	NOTA	Other	Total Votes Secured
36	217	135	61	18	27	15	26	499
37	261	81	34	16	13	13	110	528
38	129	52	162	12	10	5	44	414
39	87	59	265	19	8	16	26	480
40	181	221	216	8	47	6	28	707
41	164	167	100	14	98	12	22	577
42	49	21	249	8	9	9	9	354
43	306	84	84	59	9	8	12	562
44	213	67	69	4	13	4	4	374
45	131	104	28	7	37	3	0	310
46	98	108	16	11	71	8	7	319
47	136	219	77	57	30	14	14	547
48	448	50	69	7	7	8	10	599
49	338	113	95	8	33	6	5	598
50	193	129	152	10	23	2	7	516
51	277	36	53	1	19	7	10	403
52	193	126	58	8	11	11	21	428
53	217	73	191	6	23	17	20	547
54	148	259	92	13	17	8	24	561
55	43	330	6	3	11	15	14	422
56	142	123	117	16	12	9	18	437
57	205	274	19	14	5	4	7	528
58	79	210	47	3	10	7	12	368
59	26	35	91	36	27	2	5	222
60	170	360	76	9	20	12	16	663
61	282	70	5	3	10	2	9	381
62	371	51	12	1	37	13	8	493
63	62	258	7	7	14	7	18	373
64	306	145	21	1	16	5	7	501
65	10	303	4	1	8	1	5	332
66	232	101	18	2	177	17	16	563
67	76	190	107	11	119	13	32	548
68	83	122	3	1	49	3	25	286
69	226	250	56	11	39	7	13	602
70	150	279	53	7	18	11	56	574

Contd....

Polling Station Level Election Results

Winner, Runner-up and 3rd Party Position & Winning Margin According to Polling Stations in Torpa Assembly in Assembly Election (AE) under Khunti Parliamentary Constituency in Jharkhand (2019)

Polling Station Number	Winner Party	Winner Votes (%)	Runner-up Party	Runner-up Votes (%)	Winning Margin Votes (%)	Third Party	Third Party Votes (%)	Other Votes (%)
71	BJP	238 (51.29)	JMM	169 (36.42)	69 (14.87)	JKP	16 (3.45)	41 (8.84)
72	BJP	460 (58.38)	IND (PS)	168 (21.32)	292 (37.06)	JMM	69 (8.76)	91 (11.55)
73	JMM	181 (38.35)	BJP	174 (36.86)	7 (1.49)	IND (PS)	50 (10.59)	67 (14.19)
74	BJP	174 (38.67)	IND (PS)	163 (36.22)	11 (2.45)	JMM	45 (10)	68 (15.11)
75	BJP	226 (37.11)	JD(U)	150 (24.63)	76 (12.48)	JMM	89 (14.61)	144 (23.65)
76	JMM	272 (75.35)	IND (PS)	58 (16.07)	214 (59.28)	JKP	9 (2.49)	22 (6.09)
77	BJP	154 (33.26)	JMM	106 (22.89)	48 (10.37)	IND (PS)	88 (19.01)	115 (24.84)
78	IND (PS)	232 (55.64)	JMM	111 (26.62)	121 (29.02)	BJP	35 (8.39)	39 (9.35)
79	IND (PS)	230 (54.89)	JMM	92 (21.96)	138 (32.93)	BJP	52 (12.41)	45 (10.74)
80	JMM	165 (35.56)	JKP	149 (32.11)	16 (3.45)	BJP	51 (10.99)	99 (21.34)
81	BJP	178 (27.22)	IND (PS)	175 (26.76)	3 (0.46)	JMM	160 (24.46)	141 (21.56)
82	BJP	172 (51.34)	JMM	59 (17.61)	113 (33.73)	JKP	45 (13.43)	59 (17.61)
83	BJP	287 (53.95)	JMM	93 (17.48)	194 (36.47)	IND (PS)	78 (14.66)	74 (13.91)
84	IND (PS)	154 (32.35)	BJP	134 (28.15)	20 (4.2)	JD(U)	81 (17.02)	107 (22.48)
85	BJP	183 (46.21)	JKP	67 (16.92)	116 (29.29)	JD(U)	53 (13.38)	93 (23.48)
86	JMM	240 (57.69)	BJP	71 (17.07)	169 (40.62)	IND (PS)	36 (8.65)	69 (16.59)
87	BJP	309 (83.97)	JMM	22 (5.98)	287 (77.99)	JVM	10 (2.72)	27 (7.34)
88	JMM	149 (29.5)	IND (PS)	140 (27.72)	9 (1.78)	BJP	94 (18.61)	122 (24.16)
89	JMM	311 (50.49)	IND (PS)	124 (20.13)	187 (30.36)	BJP	98 (15.91)	83 (13.47)
90	BJP	419 (58.19)	JD(U)	119 (16.53)	300 (41.66)	JVM	59 (8.19)	123 (17.08)
91	BJP	130 (30.37)	JKP	90 (21.03)	40 (9.34)	JMM	81 (18.93)	127 (29.67)
92	IND (PS)	294 (52.78)	JMM	143 (25.67)	151 (27.11)	BJP	58 (10.41)	62 (11.13)
93	BJP	174 (44.5)	IND (PS)	157 (40.15)	17 (4.35)	JVM	23 (5.88)	37 (9.46)
94	IND (PS)	181 (47.63)	JD(U)	53 (13.95)	128 (33.68)	BJP	44 (11.58)	102 (26.84)
95	IND (PS)	217 (54.11)	JMM	83 (20.7)	134 (33.41)	JKP	49 (12.22)	52 (12.97)
96	JMM	186 (33.57)	BJP	167 (30.14)	19 (3.43)	JVM	70 (12.64)	131 (23.65)
97	JMM	131 (46.45)	BJP	98 (34.75)	33 (11.7)	IND (PS)	25 (8.87)	28 (9.93)
98	JMM	153 (37.41)	BJP	101 (24.69)	52 (12.72)	JKP	72 (17.6)	83 (20.29)
99	BJP	102 (35.54)	IND (PS)	75 (26.13)	27 (9.41)	JKP	56 (19.51)	54 (18.82)
100	JMM	235 (57.6)	BJP	61 (14.95)	174 (42.65)	JKP	48 (11.76)	64 (15.69)
101	JMM	261 (56.01)	JKP	86 (18.45)	175 (37.56)	BJP	59 (12.66)	60 (12.88)
102	JMM	288 (49.74)	BJP	202 (34.89)	86 (14.85)	IND (PS)	51 (8.81)	38 (6.56)
103	JMM	444 (66.87)	BJP	110 (16.57)	334 (50.3)	IND (PS)	51 (7.68)	59 (8.89)
104	BJP	293 (57.45)	JMM	151 (29.61)	142 (27.84)	IND (PS)	27 (5.29)	39 (7.65)
105	JMM	253 (42.52)	BJP	219 (36.81)	34 (5.71)	IND (PS)	41 (6.89)	82 (13.78)

Contd....

Socio-Economic Amenities - Rural

Access to Education Facilities

Particulars	Number of Villages (% of Population)				
	Available	Not Available	If Not Available (Distance of Nearest Facility)		
			A	B	C
Govt. Primary School	261 (94)	44 (6)	28 (4)	4 (0)	0 (0)
Private Primary School	35 (18)	270 (82)	6 (1)	1 (0)	0 (0)
Govt. Middle School	118 (57)	187 (43)	112 (25)	58 (12)	8 (3)
Private Middle School	22 (12)	283 (88)	1 (1)	1 (0)	0 (0)
Govt. Secondary School	19 (14)	286 (86)	93 (29)	105 (30)	71 (20)
Private Secondary School	13 (7)	292 (93)	1 (0)	2 (1)	4 (2)
Govt. Senior Secondary School	5 (3)	300 (97)	30 (8)	65 (23)	200 (63)
Private Senior Secondary School	1 (0)	304 (100)	0 (0)	1 (0)	3 (2)
Govt. Arts and Science Degree College	0 (0)	305 (100)	11 (3)	37 (12)	251 (82)
Private Arts and Science Degree College	0 (0)	305 (100)	0 (0)	2 (1)	4 (2)
Govt. Engineering College	0 (0)	305 (100)	0 (0)	0 (0)	302 (99)
Private Engineering College	0 (0)	305 (100)	0 (0)	0 (0)	3 (1)
Govt. Medicine College	0 (0)	305 (100)	0 (0)	1 (0)	304 (100)
Private Medicine College	0 (0)	305 (100)	0 (0)	0 (0)	0 (0)
Govt. Management Institute	0 (0)	305 (100)	0 (0)	0 (0)	305 (100)
Private Management Institute	0 (0)	305 (100)	0 (0)	0 (0)	0 (0)
Govt. Polytechnic	0 (0)	305 (100)	0 (0)	0 (0)	305 (100)
Private Polytechnic	0 (0)	305 (100)	0 (0)	0 (0)	0 (0)
Govt. Vocational Training School/ITI	0 (0)	305 (100)	0 (0)	0 (0)	305 (100)
Private Vocational Training School/ITI	0 (0)	305 (100)	0 (0)	0 (0)	0 (0)
Govt. Non Formal Training Centre	0 (0)	305 (100)	0 (0)	0 (0)	93 (34)
Private Non Formal Training Centre	0 (0)	305 (100)	3 (1)	9 (3)	200 (62)
Govt. School For Disabled	0 (0)	305 (100)	0 (0)	0 (0)	88 (31)
Private School For Disabled	0 (0)	305 (100)	0 (0)	0 (0)	217 (69)
Government Others	1 (1)	304 (99)	0 (0)	0 (0)	304 (99)
Private Others	0 (0)	305 (100)	0 (0)	0 (0)	0 (0)

Note : Distance A : Less than 5 km; B : Between 5-10 km; C : 10+ km.; Source : Data Analysis is based on 2011 Census.

DISCLAIMER

The Terms of Use and Disclaimer of Datanet India Private Limited (hereinafter referred to as "Datanet") for use of this analysis report of **Torpa Assembly Constituency (Torpa Vidhan Sabha)** :-

1. **Assembly Factbook™** is a Registered Trade Mark owned by Datanet.
2. All the maps are sketched and graphical representation only and have not been drawn to the scale and also not to represent the actual geographical area or boundary of the unit.
3. The data for the aforesaid analysis is based on authentic sources and has been culled from the various publications of Census, CSO and NSSO for district and block level data, various central and state government departments, Central & State Elections Commissions and the concerned Returning Officers' releases, Electoral Rolls, Election results and allied publications, internal assessment, surveys, estimates and analysis. Therefore, certain adjustment of data at micro level may have been done to arrive closer to the macro data.
4. Data have been provided on an "As Is" and "As AVAILABLE" basis
5. The colours shown in the maps or diagram and charts of a particular party, alliance or AC are indicative and do not represent them.
6. This publication which includes maps, sheets, graphs and data would be the property under copyright of Datanet only. The user may use these for its internal study, analysis and research purposes. It's public display, re-selling or any commercial uses by the user are not allowed.
7. Datanet has taken due care and caution in compilation and processing of data and allied information, but does not guarantee the accuracy, adequacy or completeness of any information/analysis and will be not responsible for any errors or omissions or for the results obtained from the use of such information/analysis.
8. All the contents for the publication have been culled from various authentic sources and Datanet reasonably believes such sources to be reliable, but does not make any representations, express or implied as to the accuracy or fitness of use of such information. The information or contents of the information/analysis do not constitute advice and should not be relied upon in making (or refraining from making) any decision. Any reliance placed upon the information provided by Datanet is the sole responsibility and strictly at the user's risk.
9. In no event will Datanet be liable for any damages (including, without limitation, damages for loss of business projects, or loss of profits) arising in contract, tort or otherwise from the use of or inability to use any of its contents, or from any action taken (or refrained from being taken) as a result of using the analysis or any of its contents. Datanet its directors, owners, editors, officials, employees, distributor and agents or any associate will not be liable for any errors in the information contained or any consequences arising from the use of the contents of the provided information/analysis.
10. If any provision of these terms and conditions is held invalid or illegal or unenforceable for any reason by any court of competent jurisdiction, such provision shall be severed and the remainder of provisions of the terms and conditions shall continue in full force and effect as if the Term of Use had been executed with the invalid, illegal or unenforceable provision eliminated.
11. If there are any discrepancies in the information provided, please bring it to attention of Datanet for suitable rectification measures.

**Buy Online This Complete Book At
Datanet India eBooks Store**

www.indiastatpublications.com

or go directly at

[http://www.indiastatpublications.com/
Assembly_factbook/Jharkhand/Khunti/Torpa](http://www.indiastatpublications.com/Assembly_factbook/Jharkhand/Khunti/Torpa)

 **india**stat**elections**

ISBN : 978-93-5313-026-8

