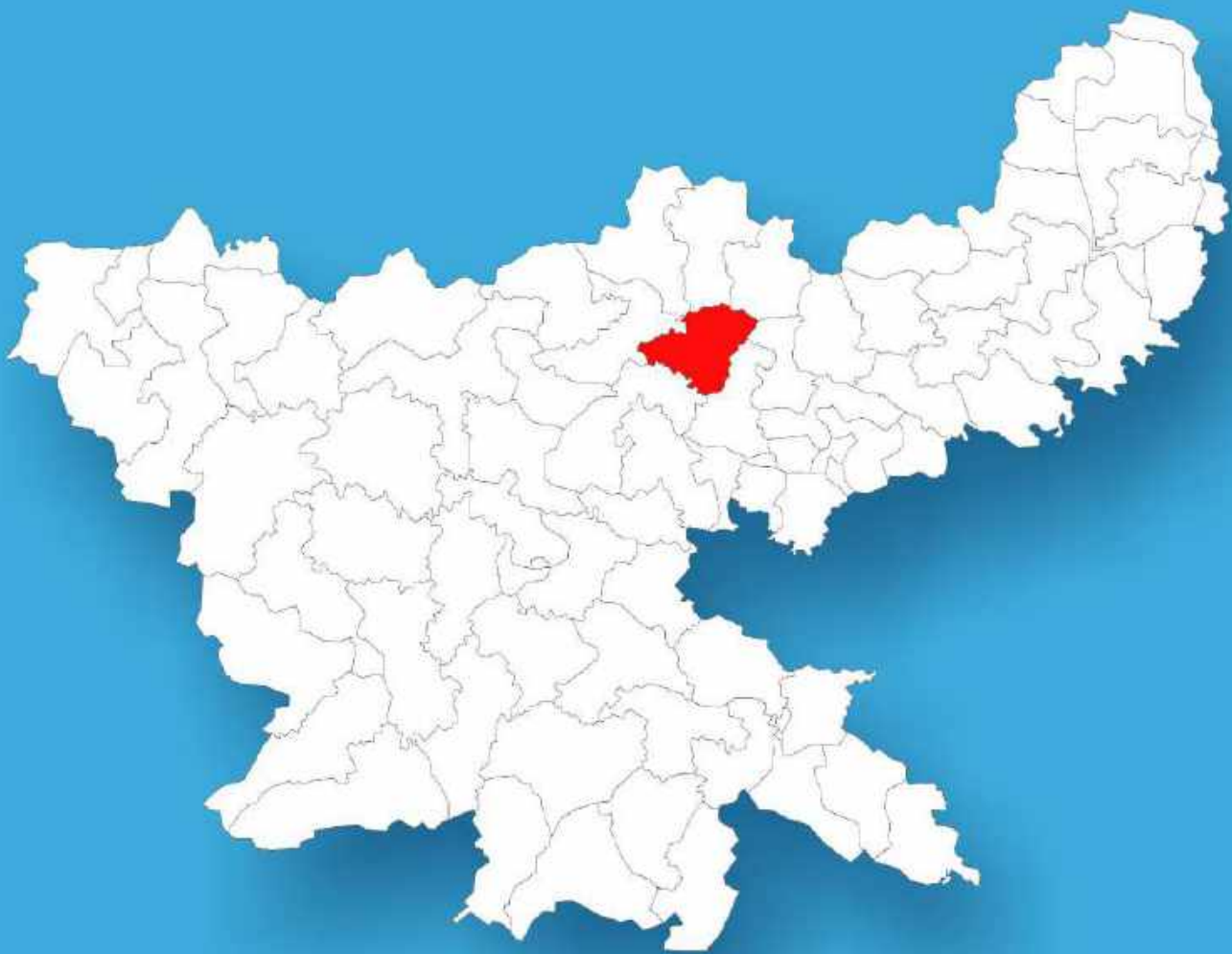




Jharkhand

Assembly Factbook™

Bagodar Assembly Constituency



Key Electoral Data of Bagodar
Assembly Constituency (Vidhan Sabha)

Jharkhand

Assembly Factbook™

Bagodar Assembly Constituency



Bagodar Vidhan Sabha

Editor & Director

Dr. R.K. Thukral

Research Editor

Dr. Shafeeq Rahman

Compiled, Researched and Published by Datanet India Pvt. Ltd.

D-100, 1st Floor,

Okhla Industrial Area, Phase-I,
New Delhi- 110020.

Ph.: 91-11- 43580781-84

Email : support@indiastatpublications.com

Website : www.indiastatelections.com

Online Book Store :

www.indiastatpublications.com

Report No. : AFB/JH-29-0125

ISBN : 978-93-5301-947-1

First Edition : January, 2018

Eighth Updated Edition : January, 2025

Price : Rs. 11500/-

US\$ 310

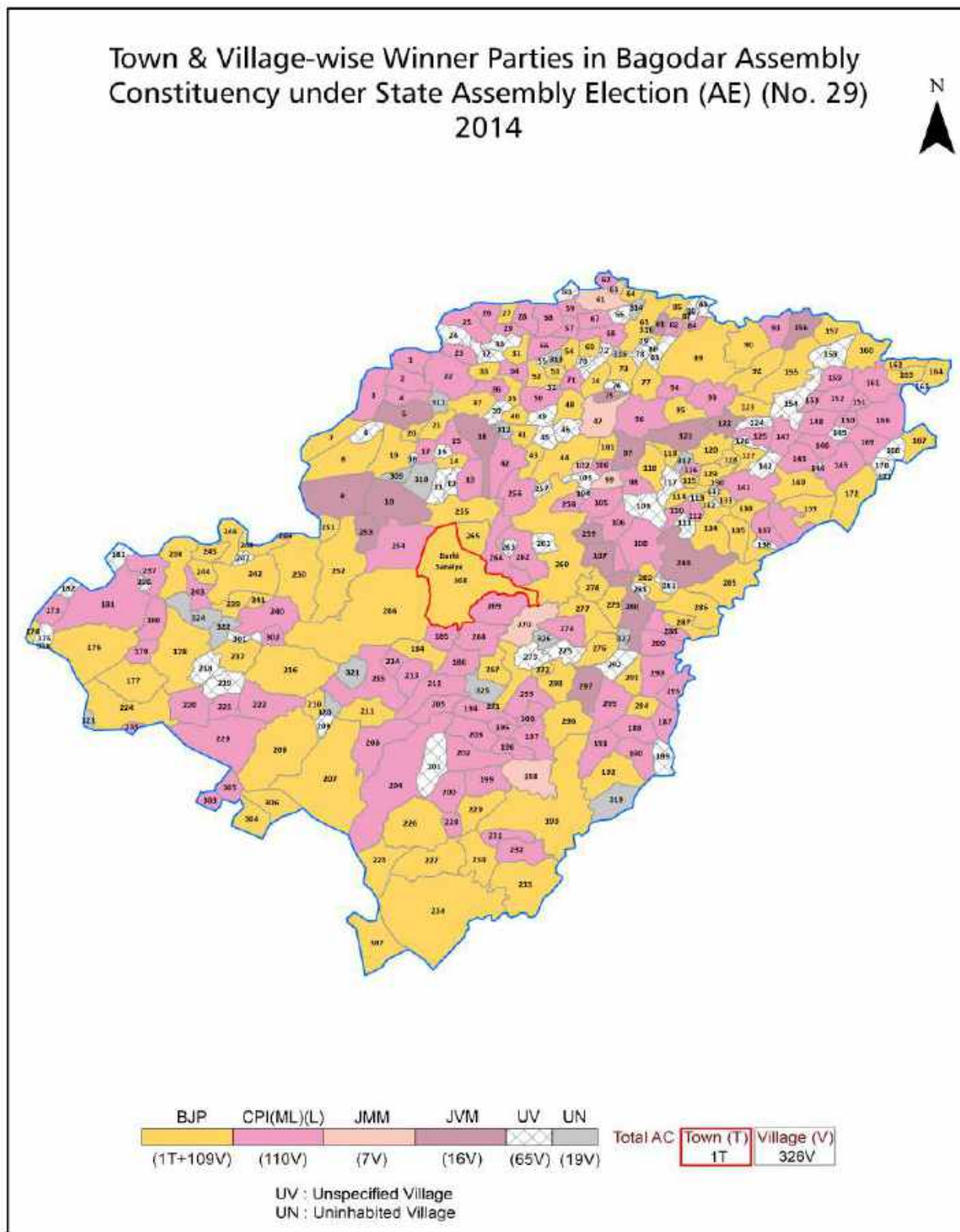
© Datanet India Pvt. Ltd.

All rights reserved. No part of this book may be reproduced, stored in a retrieval system or transmitted in any form or by any means, mechanical photocopying, photographing, scanning, recording or otherwise without the prior written permission of the publisher. Please refer to Disclaimer at page no. 312 for the use of this publication.

Printed in India

No.	Particulars	Page No.
	Introduction	
1	Assembly Constituency - (Vidhan sabha) at a Glance Features of Assembly as per Delimitation Commission of India (2008)	1-2
	Location and Political Maps	
2	Location Map Boundaries of Assembly Constituency - (Vidhan sabha) in District Boundaries of Assembly Constituency under Parliamentary Constituency - (Lok sabha) Town & Village-wise Winner Parties- 2024-PE, 2024-AE, 2019-PE, 2019-AE, 2014-PE, 2014-AE, 2009-PE and 2009-AE	3-11
	Administrative Setup (2011)	
3	District Sub-district Towns Villages Inhabited Villages Uninhabited Villages Village Panchayat Intermediate Panchayat	12-27
	Demographics (2011)	
4	Population Households Rural/Urban Population Towns and Villages by Population Size Sex Ratio (Total & 0-6 Years) Religious Population Social Population Literacy Rate	28-29
	Electoral Features	
5	Important Dates of Last Elections Held Electors by Gender Service Electors Voters Voters Turnout Polling Stations & Average Number of Electors per Polling Station Electors by Age Group Present Elected Representatives	30-35
	Historical Summary Election Results	
6	Vote Share of Major Parties Winning Margin (Number & Percentage) Polarity of Parties Summary Result of Assembly Segment of Parliamentary Elections 2024, 2019, 2014, 2009 and 2004 Summary Result of Assembly Elections 2024, 2019, 2014, 2009 and 2005	36-47
	Polling Station Level Election Results	
7	Name and Number of Polling Station 2024-PE, 2024-AE, 2019-PE, 2019-AE, 2014-PE, 2014-AE, 2009-PE and 2009-AE Polling Station-wise Electors, Voters & Voters Turnout 2024-PE, 2024-AE, 2019-PE, 2019-AE, 2014-PE, 2014-AE, 2009-PE and 2009-AE Polling Station wise Elections Results 2024-PE, 2024-AE, 2019-PE, 2019-AE, 2014-PE, 2014-AE, 2009-PE and 2009-AE	48-289
	Share of Assembly Constituency	
8	Share of Assembly Constituency - (Vidhan sabha) in State, District and Parliamentary Constituency - (Lok sabha)	290
	Socio-Economic Amenities (2011)	
9	Access to Administrative Units Agricultural, Manufacturing and Industrial Commodities Demographic Indicators Education Health & Manpower Drinking Water Supply Sanitation Entertainment and Recreations Infrastructure Power Food Allocation Distribution and Marketing of Agriculture Commodities Infrastructure Transport and Road Infrastructure Communication Banking and Financial Services Land Use Irrigation Source	292-306
10	Abbreviation & Sources	308-310
11	Disclaimer	312

Location & Political Map



Administrative Setup

List of Village Panchayat & Intermediate Panchayat (Block) Name - 2011

Village Name	Village Panchayat Name	Intermediate Panchayat Name
Akhena	Arwara	Bagodar
Alpito	Alpito	Bishungarh
Ambadih	Bagodar West	Bagodar
Ambadih	Kailatand	Sariya
Amnari	Amnari	Sariya
Andharkola	Chichaki	Sariya
Antkadih	Antkadih	Bagodar
Arari	Arari	Birni
Arjunbandh	Bagodih	Sariya
Arwara	Arwara	Bagodar
Arwatanr	Kendua	Birni
Aunra	Aunra	Bagodar
Babhni	Bagodar	Bagodar
Baghanal	Kharkhari	Birni
Baghanal	Kailatand	Sariya
Bagodar	Bagodar	Bagodar
Bagodih	Bagodih	Sariya
Bagro	Parsiya	Sariya
Baheratanr	Parsia	Sariya
Baherwatanr	Pararmania	Birni
Baidapahari	Manik Diha	Birni
Bakradih	Mokamo	Sariya
Balak	Alagdiha	Bagodar
Balgo	Balgo	Birni
Balhedi	Nagarkeswari	Sariya
Balia	Balia	Birni
Baliari	Kendua	Birni
Baliari	Kusmadih	Sariya
Balidih	Tulsitanr	Birni

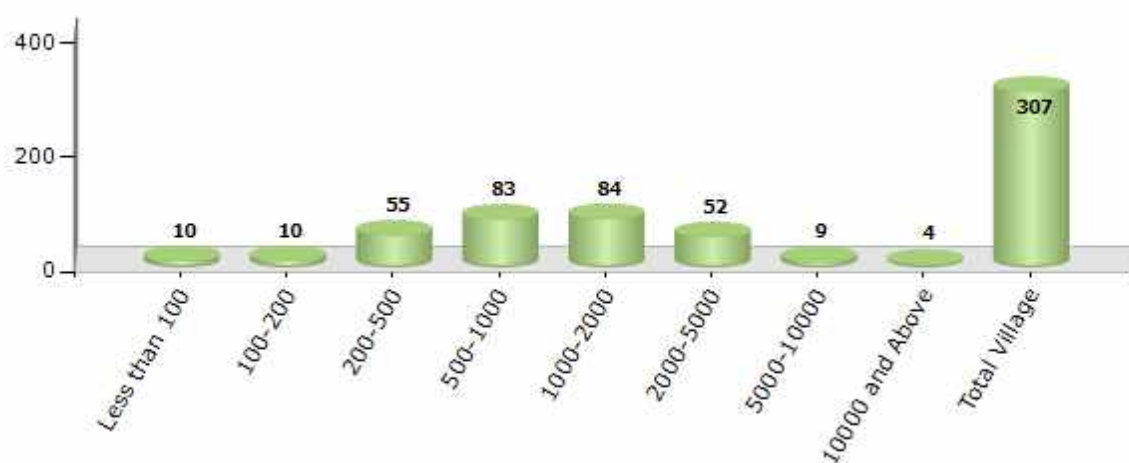
Contd....

Demographics

Number of Villages by Population Size - 2011

Less than 100	100-200	200-500	500-1000	1000-2000	2000-5000	5000-10000	10000 and Above	Total Village
10	10	55	83	84	52	9	4	307

Number of Villages by Population Size - 2011



Number of Towns by Population Size - 2011

Less than 4999	5000-9999	10000-19999	20000-49999	50000-99999	100000 and Above	Total Town
0	0	1	0	0	0	1

Number of Towns by Population Size - 2011

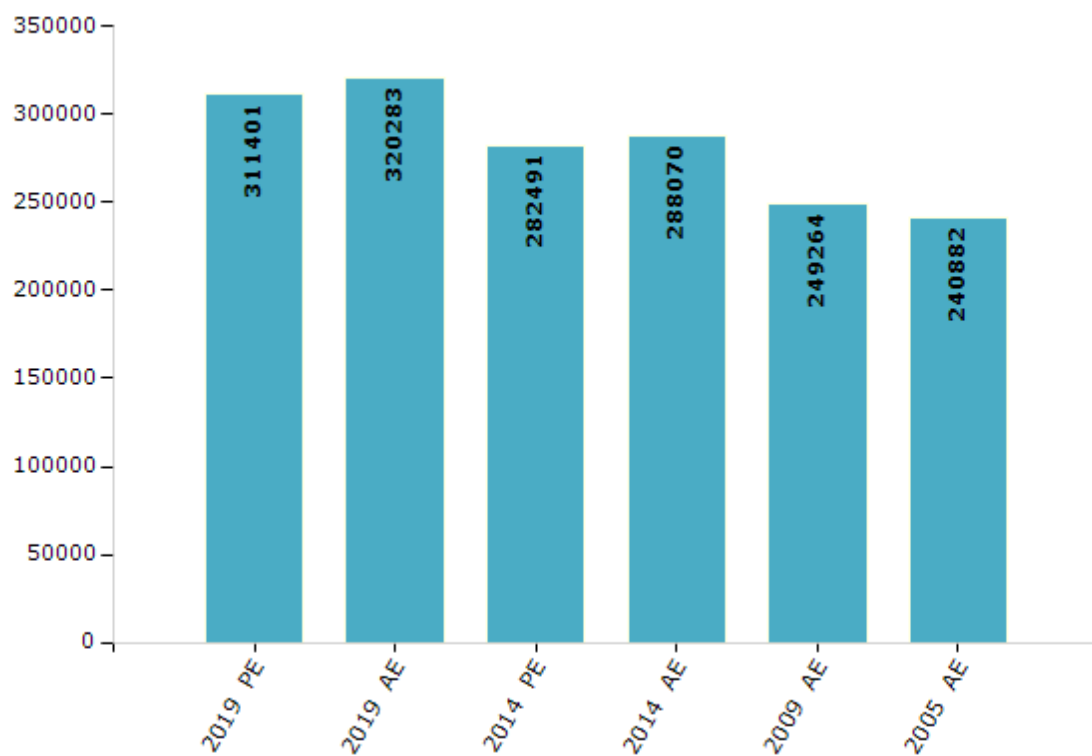


Electoral Features

Electors by Male & Female

Year	Male	Female	Others	Total	Year	Male	Female	Others	Total
2019 PE	163724	147675	2	311401	2009 PE	-	-	-	-
2019 AE	167006	153272	5	320283	2009 AE	128996	120268	-	249264
2014 PE	148855	133636	0	282491	2005 AE	124901	115981	-	240882
2014 AE	151700	136370	0	288070	2004 PE	-	-	-	-

Number of Electors



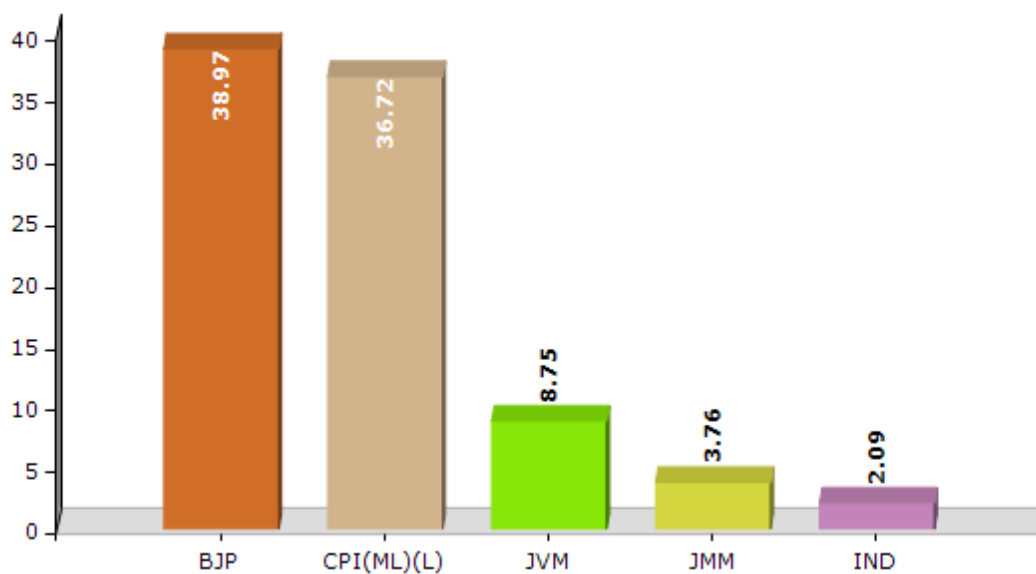
Note : AE : Assembly Election, PE : Assembly Segment of Parliamentary Election

Historical Summary Election Results

Summary Result of Assembly Election - 2014

Candidate Name	Party	Votes	Votes %
Nagendra Mahto	BJP	74898	38.97
Vinod Kumar Singh	CPI(ML)(L)	70559	36.72
Mohammad Iqbal	JVM	16823	8.75
Chhotelal Prasad	JMM	7222	3.76
Nirmal Rana	IND	4026	2.09
Puja Chatterjee	INC	3281	1.71
Md. Salim Akhtar	AWVP	2185	1.14
Jagdish Mahto	IND	2173	1.13
Shyam Sunder Verma	RKSP	2116	1.1
Kamrudin Ansari	RJD	1872	0.97
Nilkanth Mahto	IND	1796	0.93
Gautam Kumar	IND	1579	0.82
Prakash Prasad	IND	970	0.5
Giridhari Ram	BSP	588	0.31
	NOTA	2089	1.09

Votes Percentage of Top Parties - 2014



Polling Station Level Election Results

Number and Name of Polling Stations (PS) (2019 AE)

Number of Polling Stations	Name of Polling Stations	Number of Polling Stations	Name of Polling Stations
1	U.M.S. Rupaydih	22	U.M.S. Jitkundi
2	U.M.S. Muraina	23	U.M.S. Belatand
3	U.M.S. Padariya (Purana Bhawan)	24	M.S. Palonjiya East Part
4	U.M.S. Padariya (Naya Bhawan S.Part)	25	M.S. Palojiya West Part
5	U.M.S. Brinda	26	U.M.S. Birni
6	Samudayik Bhawan Vrinda (Paschimi Tola)	27	U.P.S. Purnanagar
7	U.M.S. Chano	28	U.M.S. Tetariya Salaiydih
8	U.H.S. Kapilo East Part	29	Panchayat Bhawan Tetariya Salaidih
9	U.H.S. Kapilo West Part	30	U.M.S. Hariharpur
10	U.M.S. .Rajmaniya	31	U.M.S. Mahthdih
11	U.M.S. Pandnakala	32	U.P.S. Barotand
12	U.M.S. Bangrakala Nourth Part	33	U.P.S. Lakargadha
13	U.M.S. Bangrakala Sourth Part	34	Urdu. U.M.S. Makhmargo
14	Anganbadi Kendra Nawadih(Bangrakala)	35	U.P.S. Hirodih Makhmargo
15	U.P.S. Baratand	36	U.M.S. Manjhladih
16	U.M.S. Manihari	37	U.M.S. Bangrakhurd
17	U.H.S. Dalagi North Part	38	U.P.S. Kari
18	U.H.S. Dalagi South Part	39	U.M.S. Dhab
19	U.P.S. Levra	40	U.M.S. Ghormora
20	U.M.S. Guditand	41	U.M.S. Hardiya
21	U.P.S. Behrabad	42	U.M.S. Dhujji

Contd....

Polling Station Level Election Results

Polling Station-wise Votes Secured by Overall Top Five Parties in Bagodar Assembly in Assembly Election (AE) under Kodarma Parliamentary Constituency in Jharkhand (2019)

Number of Polling Station	Winner - Vinod Kumar Singh (CPI(ML) (L))	Runner-up - Nagendra Mahto (BJP)	3rd - Rajani Kaur (JVM)	4th - Anup Kumar Pandey (AJSUP)	5th - Lalita Kumari (IND)	NOTA	Other	Total Votes Secured
36	192	135	4	5	6	6	14	362
37	164	92	117	30	5	13	36	457
38	175	87	9	8	10	5	9	303
39	217	183	48	19	2	3	3	475
40	124	206	30	8	9	5	19	401
41	340	0	16	0	0	1	5	362
42	383	122	28	14	2	12	39	600
43	185	199	4	7	2	4	24	425
44	146	171	0	2	0	2	127	448
45	109	254	7	3	3	2	41	419
46	259	95	19	152	3	10	26	564
47	454	170	10	6	0	5	41	686
48	46	165	7	6	5	1	4	234
49	294	52	3	2	3	0	19	373
50	244	217	1	1	2	3	6	474
51	152	240	4	16	7	6	22	447
52	315	302	41	12	6	5	43	724
53	74	126	36	6	0	8	6	256
54	160	82	10	5	0	2	14	273
55	100	347	77	18	13	12	49	616
56	145	72	7	6	2	2	18	252
57	237	151	14	15	1	8	20	446
58	269	298	32	10	7	12	28	656
59	82	121	19	4	4	5	10	245
60	52	174	30	1	4	2	8	271
61	93	293	51	12	6	10	27	492
62	125	250	72	12	12	21	20	512
63	72	288	79	6	8	10	27	490
64	163	92	99	13	3	6	40	416
65	165	344	21	20	4	13	55	622
66	89	242	64	8	4	13	50	470
67	196	106	14	1	6	5	19	347
68	280	29	101	7	1	2	42	462
69	147	213	15	10	8	6	18	417
70	82	201	10	16	1	5	25	340

Contd....

Polling Station Level Election Results

Winner, Runner-up and 3rd Party Position & Winning Margin According to Polling Stations in Bagodar Assembly in Assembly Election (AE) under Kodarma Parliamentary Constituency in Jharkhand (2019)

Polling Station Number	Winner Party	Winner Votes (%)	Runner-up Party	Runner-up Votes (%)	Winning Margin Votes (%)	Third Party	Third Party Votes (%)	Other Votes (%)
71	BJP	214 (38.08)	CPI(ML)(L)	140 (24.91)	74 (13.17)	JVM	106 (18.86)	102 (18.15)
72	CPI(ML)(L)	200 (59.35)	BJP	72 (21.36)	128 (37.99)	JVM	33 (9.79)	32 (9.5)
73	CPI(ML)(L)	288 (55.49)	BJP	151 (29.09)	137 (26.4)	JVM	16 (3.08)	64 (12.33)
74	CPI(ML)(L)	211 (47.74)	BJP	123 (27.83)	88 (19.91)	AJSUP	29 (6.56)	79 (17.87)
75	CPI(ML)(L)	325 (55.84)	BJP	154 (26.46)	171 (29.38)	JVM	33 (5.67)	70 (12.03)
76	CPI(ML)(L)	342 (72.77)	BJP	71 (15.11)	271 (57.66)	AJSUP	17 (3.62)	40 (8.51)
77	BJP	149 (45.99)	CPI(ML)(L)	103 (31.79)	46 (14.2)	JVM	23 (7.1)	49 (15.12)
78	BJP	139 (43.17)	CPI(ML)(L)	136 (42.24)	3 (0.93)	JVM	11 (3.42)	36 (11.18)
79	BJP	258 (43.14)	CPI(ML)(L)	169 (28.26)	89 (14.88)	JVM	36 (6.02)	135 (22.58)
80	CPI(ML)(L)	326 (88.11)	BJP	33 (8.92)	293 (79.19)	JVM	2 (0.54)	9 (2.43)
81	CPI(ML)(L)	352 (66.04)	BJP	94 (17.64)	258 (48.4)	JVM	34 (6.38)	53 (9.94)
82	CPI(ML)(L)	362 (60.84)	BJP	84 (14.12)	278 (46.72)	JVM	60 (10.08)	89 (14.96)
83	CPI(ML)(L)	368 (84.6)	JVM	27 (6.21)	341 (78.39)	AJSUP	9 (2.07)	31 (7.13)
84	CPI(ML)(L)	388 (83.8)	AJSUP	28 (6.05)	360 (77.75)	JVM	10 (2.16)	37 (7.99)
85	CPI(ML)(L)	174 (42.23)	BJP	164 (39.81)	10 (2.42)	JVM	15 (3.64)	59 (14.32)
86	BJP	289 (73.54)	CPI(ML)(L)	62 (15.78)	227 (57.76)	JVM	13 (3.31)	29 (7.38)
87	BJP	251 (52.62)	CPI(ML)(L)	161 (33.75)	90 (18.87)	JVM	21 (4.4)	44 (9.22)
88	BJP	263 (91.32)	CPI(ML)(L)	11 (3.82)	252 (87.5)	IND (LK)	5 (1.74)	9 (3.13)
89	BJP	181 (52.77)	CPI(ML)(L)	72 (20.99)	109 (31.78)	IND (LK)	17 (4.96)	73 (21.28)
90	BJP	239 (55.45)	CPI(ML)(L)	113 (26.22)	126 (29.23)	AJSUP	18 (4.18)	61 (14.15)
91	BJP	190 (44.81)	CPI(ML)(L)	177 (41.75)	13 (3.06)	JVM	10 (2.36)	47 (11.08)
92	CPI(ML)(L)	230 (55.29)	BJP	123 (29.57)	107 (25.72)	AIFB	10 (2.4)	53 (12.74)
93	CPI(ML)(L)	228 (56.3)	BJP	125 (30.86)	103 (25.44)	JVM	22 (5.43)	30 (7.41)
94	CPI(ML)(L)	248 (61.69)	BJP	102 (25.37)	146 (36.32)	JVM	16 (3.98)	36 (8.96)
95	CPI(ML)(L)	283 (49.3)	BJP	201 (35.02)	82 (14.28)	JVM	48 (8.36)	42 (7.32)
96	CPI(ML)(L)	167 (62.31)	BJP	78 (29.1)	89 (33.21)	AJSUP	6 (2.24)	17 (6.34)
97	BJP	278 (49.55)	CPI(ML)(L)	191 (34.05)	87 (15.5)	JVM	25 (4.46)	67 (11.94)
98	BJP	296 (53.43)	CPI(ML)(L)	190 (34.3)	106 (19.13)	AJSUP	24 (4.33)	44 (7.94)
99	BJP	212 (48.51)	CPI(ML)(L)	107 (24.49)	105 (24.02)	JVM	33 (7.55)	85 (19.45)
100	BJP	289 (68.16)	CPI(ML)(L)	58 (13.68)	231 (54.48)	AJSUP	26 (6.13)	51 (12.03)
101	BJP	335 (57.26)	CPI(ML)(L)	184 (31.45)	151 (25.81)	AJSUP	14 (2.39)	52 (8.89)
102	BJP	402 (66.45)	CPI(ML)(L)	131 (21.65)	271 (44.8)	JVM	13 (2.15)	59 (9.75)
103	CPI(ML)(L)	326 (68.06)	BJP	71 (14.82)	255 (53.24)	JVM	23 (4.8)	59 (12.32)
104	BJP	286 (85.37)	JVM	18 (5.37)	268 (80)	CPI(ML)(L)	11 (3.28)	20 (5.97)
105	BJP	393 (75.43)	CPI(ML)(L)	62 (11.9)	331 (63.53)	AJSUP	24 (4.61)	42 (8.06)

Contd....

Socio-Economic Amenities - Rural

Access to Education Facilities

Particulars	Number of Villages (% of Population)				
	Available	Not Available	If Not Available (Distance of Nearest Facility)		
			A	B	C
Govt. Primary School	283 (98)	24 (2)	23 (2)	0 (0)	0 (0)
Private Primary School	43 (28)	264 (72)	0 (0)	0 (0)	0 (0)
Govt. Middle School	161 (75)	146 (25)	122 (20)	19 (4)	3 (0)
Private Middle School	24 (19)	283 (81)	1 (0)	0 (0)	0 (0)
Govt. Secondary School	27 (20)	280 (80)	104 (25)	133 (39)	37 (10)
Private Secondary School	13 (14)	294 (86)	0 (0)	0 (0)	0 (0)
Govt. Senior Secondary School	7 (8)	300 (92)	43 (14)	101 (31)	152 (47)
Private Senior Secondary School	3 (4)	304 (96)	4 (1)	0 (0)	0 (0)
Govt. Arts and Science Degree College	0 (0)	307 (100)	1 (0)	35 (22)	271 (78)
Private Arts and Science Degree College	0 (0)	307 (100)	0 (0)	0 (0)	0 (0)
Govt. Engineering College	0 (0)	307 (100)	0 (0)	0 (0)	307 (100)
Private Engineering College	0 (0)	307 (100)	0 (0)	0 (0)	0 (0)
Govt. Medicine College	0 (0)	307 (100)	0 (0)	0 (0)	307 (100)
Private Medicine College	0 (0)	307 (100)	0 (0)	0 (0)	0 (0)
Govt. Management Institute	0 (0)	307 (100)	0 (0)	0 (0)	307 (100)
Private Management Institute	0 (0)	307 (100)	0 (0)	0 (0)	0 (0)
Govt. Polytechnic	0 (0)	307 (100)	0 (0)	0 (0)	307 (100)
Private Polytechnic	0 (0)	307 (100)	0 (0)	0 (0)	0 (0)
Govt. Vocational Training School/ITI	0 (0)	307 (100)	0 (0)	2 (0)	305 (100)
Private Vocational Training School/ITI	0 (0)	307 (100)	0 (0)	0 (0)	0 (0)
Govt. Non Formal Training Centre	0 (0)	307 (100)	0 (0)	4 (1)	298 (96)
Private Non Formal Training Centre	0 (0)	307 (100)	0 (0)	0 (0)	5 (4)
Govt. School For Disabled	0 (0)	307 (100)	0 (0)	0 (0)	307 (100)
Private School For Disabled	0 (0)	307 (100)	0 (0)	0 (0)	0 (0)
Government Others	2 (2)	305 (98)	0 (0)	0 (0)	9 (6)
Private Others	0 (0)	307 (100)	30 (11)	83 (28)	183 (53)

Note : Distance A : Less than 5 km; B : Between 5-10 km; C : 10+ km.; Source : Data Analysis is based on 2011 Census.

DISCLAIMER

The Terms of Use and Disclaimer of Datanet India Private Limited (hereinafter referred to as "Datanet") for use of this analysis report of **Bagodar Assembly Constituency (Bagodar Vidhan Sabha)** :-

1. **Assembly Factbook™** is a Registered Trade Mark owned by Datanet.
2. All the maps are sketched and graphical representation only and have not been drawn to the scale and also not to represent the actual geographical area or boundary of the unit.
3. The data for the aforesaid analysis is based on authentic sources and has been culled from the various publications of Census, CSO and NSSO for district and block level data, various central and state government departments, Central & State Elections Commissions and the concerned Returning Officers' releases, Electoral Rolls, Election results and allied publications, internal assessment, surveys, estimates and analysis. Therefore, certain adjustment of data at micro level may have been done to arrive closer to the macro data.
4. Data have been provided on an "As Is" and "As AVAILABLE" basis
5. The colours shown in the maps or diagram and charts of a particular party, alliance or AC are indicative and do not represent them.
6. This publication which includes maps, sheets, graphs and data would be the property under copyright of Datanet only. The user may use these for its internal study, analysis and research purposes. It's public display, re-selling or any commercial uses by the user are not allowed.
7. Datanet has taken due care and caution in compilation and processing of data and allied information, but does not guarantee the accuracy, adequacy or completeness of any information/analysis and will be not responsible for any errors or omissions or for the results obtained from the use of such information/analysis.
8. All the contents for the publication have been culled from various authentic sources and Datanet reasonably believes such sources to be reliable, but does not make any representations, express or implied as to the accuracy or fitness of use of such information. The information or contents of the information/analysis do not constitute advice and should not be relied upon in making (or refraining from making) any decision. Any reliance placed upon the information provided by Datanet is the sole responsibility and strictly at the user's risk.
9. In no event will Datanet be liable for any damages (including, without limitation, damages for loss of business projects, or loss of profits) arising in contract, tort or otherwise from the use of or inability to use any of its contents, or from any action taken (or refrained from being taken) as a result of using the analysis or any of its contents. Datanet its directors, owners, editors, officials, employees, distributor and agents or any associate will not be liable for any errors in the information contained or any consequences arising from the use of the contents of the provided information/analysis.
10. If any provision of these terms and conditions is held invalid or illegal or unenforceable for any reason by any court of competent jurisdiction, such provision shall be severed and the remainder of provisions of the terms and conditions shall continue in full force and effect as if the Term of Use had been executed with the invalid, illegal or unenforceable provision eliminated.
11. If there are any discrepancies in the information provided, please bring it to attention of Datanet for suitable rectification measures.

Buy Online This Complete Book At
Datanet India eBooks Store

www.indiastatpublications.com

or go directly at

[http://www.indiastatpublications.com/
Assembly_factbook/Jharkhand/Kodarma/ Bagodar](http://www.indiastatpublications.com/Assembly_factbook/Jharkhand/Kodarma/Bagodar)

 **india**stat**elections**

ISBN : 978-93-5301-947-1

