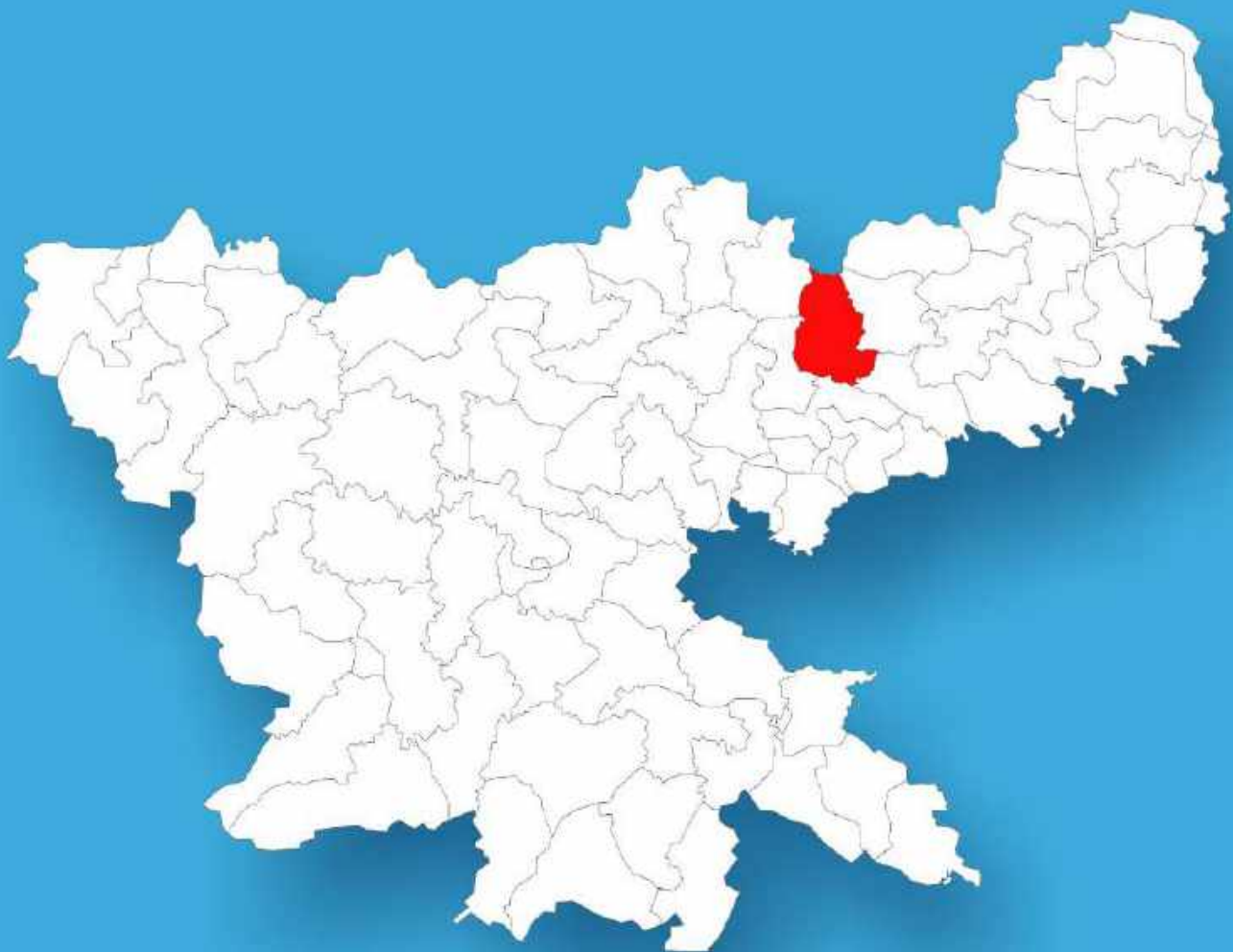




Jharkhand

Assembly Factbook™

Gandey Assembly Constituency



Key Electoral Data of Gandey
Assembly Constituency (Vidhan Sabha)

Jharkhand

Assembly Factbook™

Gandey Assembly Constituency



Gandey Vidhan Sabha

Editor & Director

Dr. R.K. Thukral

Research Editor

Dr. Shafeeq Rahman

Compiled, Researched and Published by Datanet India Pvt. Ltd.

D-100, 1st Floor,

Okhla Industrial Area, Phase-I,
New Delhi- 110020.

Ph.: 91-11- 43580781-84

Email : support@indiastatpublications.com

Website : www.indiastatelections.com

Online Book Store :

www.indiastatpublications.com

Report No. : AFB/JH-31-0125

ISBN : 978-93-5301-970-9

First Edition : January, 2018

Eighth Updated Edition : January, 2025

Price : Rs. 11500/-

US\$ 310

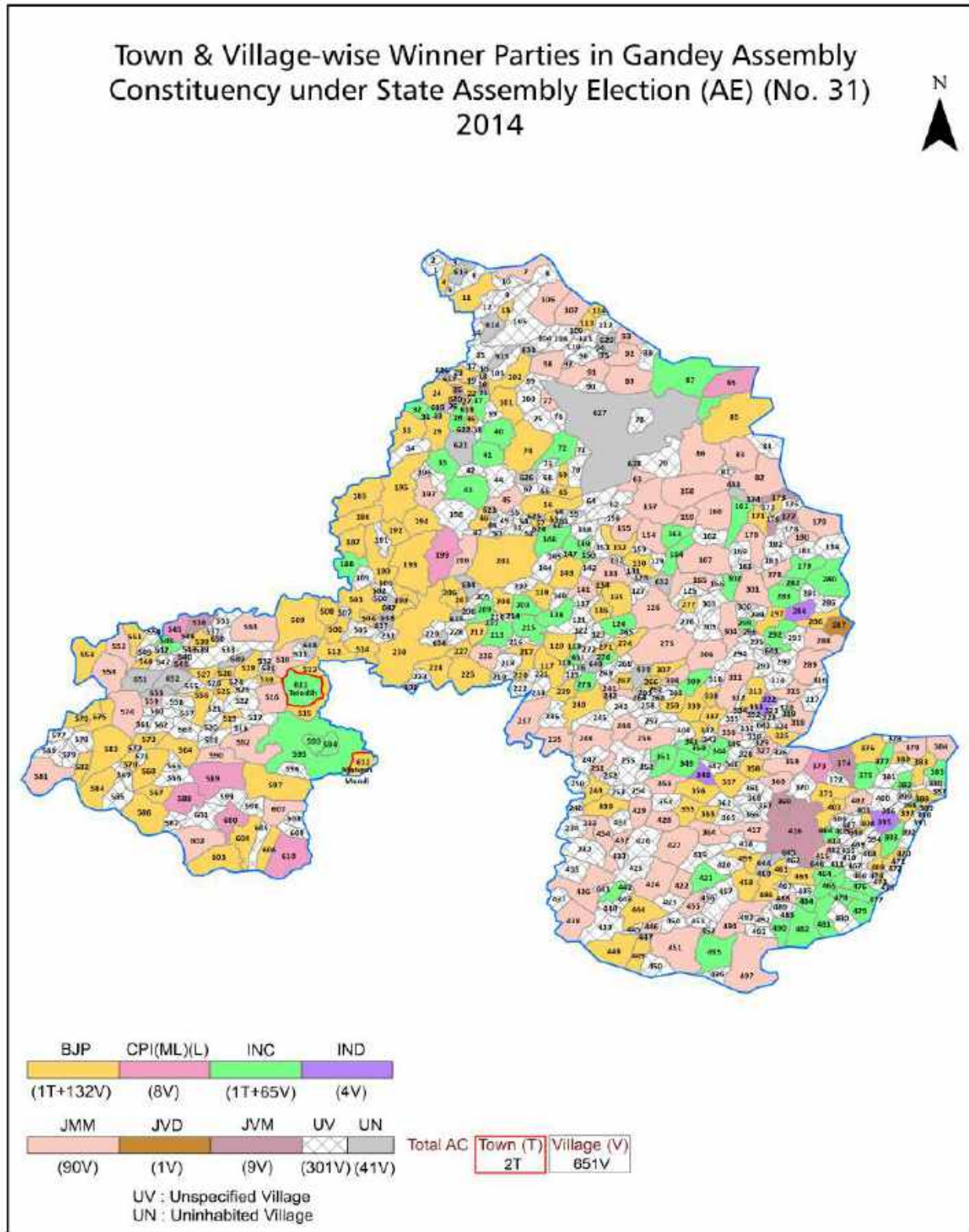
© Datanet India Pvt. Ltd.

All rights reserved. No part of this book may be reproduced, stored in a retrieval system or transmitted in any form or by any means, mechanical photocopying, photographing, scanning, recording or otherwise without the prior written permission of the publisher. Please refer to Disclaimer at page no. 303 for the use of this publication.

Printed in India

No.	Particulars	Page No.
	Introduction	
1	Assembly Constituency - (Vidhan sabha) at a Glance Features of Assembly as per Delimitation Commission of India (2008)	1-2
	Location and Political Maps	
2	Location Map Boundaries of Assembly Constituency - (Vidhan sabha) in District Boundaries of Assembly Constituency under Parliamentary Constituency - (Lok sabha) Town & Village-wise Winner Parties- 2024-PE, 2024-AE, 2019-PE, 2019-AE, 2014-PE, 2014-AE, 2009-PE and 2009-AE	3-11
	Administrative Setup (2011)	
3	District Sub-district Towns Villages Inhabited Villages Uninhabited Villages Village Panchayat Intermediate Panchayat	12-42
	Demographics (2011)	
4	Population Households Rural/Urban Population Towns and Villages by Population Size Sex Ratio (Total & 0-6 Years) Religious Population Social Population Literacy Rate	43-44
	Electoral Features	
5	Important Dates of Last Elections Held Electors by Gender Service Electors Voters Voters Turnout Polling Stations & Average Number of Electors per Polling Station Electors by Age Group Present Elected Representatives	45-50
	Historical Summary Election Results	
6	Vote Share of Major Parties Winning Margin (Number & Percentage) Polarity of Parties Summary Result of Assembly Segment of Parliamentary Elections 2024, 2019, 2014, 2009 and 2004 Summary Result of Assembly Elections 2024, 2019, 2014, 2009 and 2005	51-62
	Polling Station Level Election Results	
7	Name and Number of Polling Station 2024-PE, 2024-AE, 2019-PE, 2019-AE, 2014-PE, 2014-AE, 2009-PE and 2009-AE Polling Station-wise Electors, Voters & Voters Turnout 2024-PE, 2024-AE, 2019-PE, 2019-AE, 2014-PE, 2014-AE, 2009-PE and 2009-AE Polling Station wise Elections Results 2024-PE, 2024-AE, 2019-PE, 2019-AE, 2014-PE, 2014-AE, 2009-PE and 2009-AE	63-280
	Share of Assembly Constituency	
8	Share of Assembly Constituency - (Vidhan sabha) in State, District and Parliamentary Constituency - (Lok sabha)	281
	Socio-Economic Amenities (2011)	
9	Access to Administrative Units Agricultural, Manufacturing and Industrial Commodities Demographic Indicators Education Health & Manpower Drinking Water Supply Sanitation Entertainment and Recreations Infrastructure Power Food Allocation Distribution and Marketing of Agriculture Commodities Infrastructure Transport and Road Infrastructure Communication Banking and Financial Services Land Use Irrigation Source	283-297
10	Abbreviation & Sources	299-301
11	Disclaimer	303

Location & Political Map



Administrative Setup

List of Village Panchayat & Intermediate Panchayat (Block) Name - 2011

Village Name	Village Panchayat Name	Intermediate Panchayat Name
Adhnachua	Bhandaridih	Bengabad
Ahardih	Madenisare	Gande
Ahilapur	Ahilapur	Gande
Ahridih	Ghatkubh	Gande
Alaitanr	Phoolchi	Gande
Algunda	Algunda	Giridih
Ambadih	Fulchi	Gande
Ambatanr	Fitkoria	Bengabad
Amjo	Fitkoria	Bengabad
Amjo	Jitpur	Giridih
Amre	Pandri	Gande
Andharkola	Rasanjori	Gande
Arjunbad	Phuljharia	Gande
Artoka	Ojhadih	Bengabad
Asahna	Karibanka	Gande
Asanbani	Jharghara	Gande
Asnasingha	Jamjori	Gande
Astha	Karanpura	Bengabad
Babu Raidih	Golgo	Bengabad
Badgunda	Bandguda	Gande
Badgunda Kalan	Badgunda Khurd	Giridih
Badgunda Khurd	Badgunda Khurd	Giridih
Badwara	Badwar	Bengabad
Baghadih	Bankikala	Gande
Baghmara	Algunda	Giridih
Baghmara	Sinduria	Giridih
Baghra	Bhandaridih	Bengabad
Baheradih	Gajkunda	Gande
Baidadih	Madhwadih	Bengabad

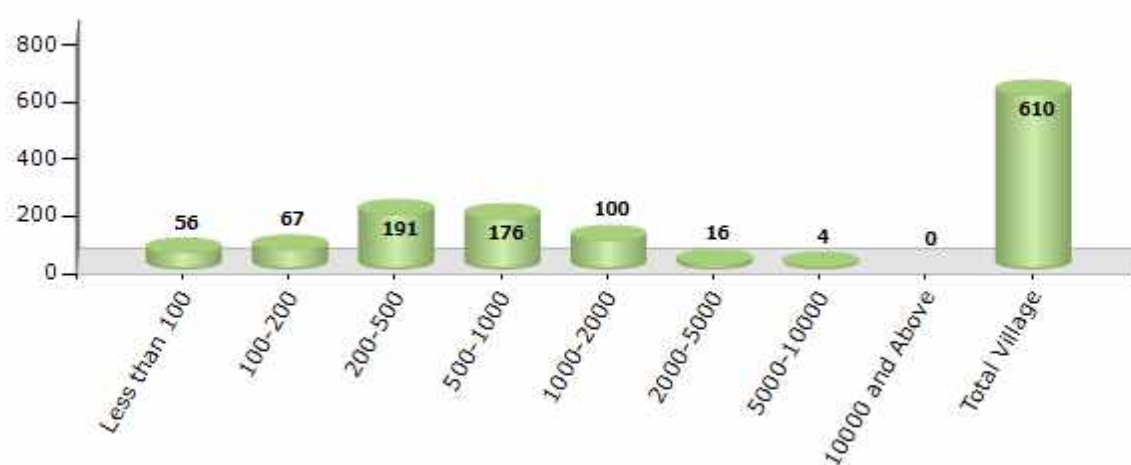
Contd....

Demographics

Number of Villages by Population Size - 2011

Less than 100	100-200	200-500	500-1000	1000-2000	2000-5000	5000-10000	10000 and Above	Total Village
56	67	191	176	100	16	4	0	610

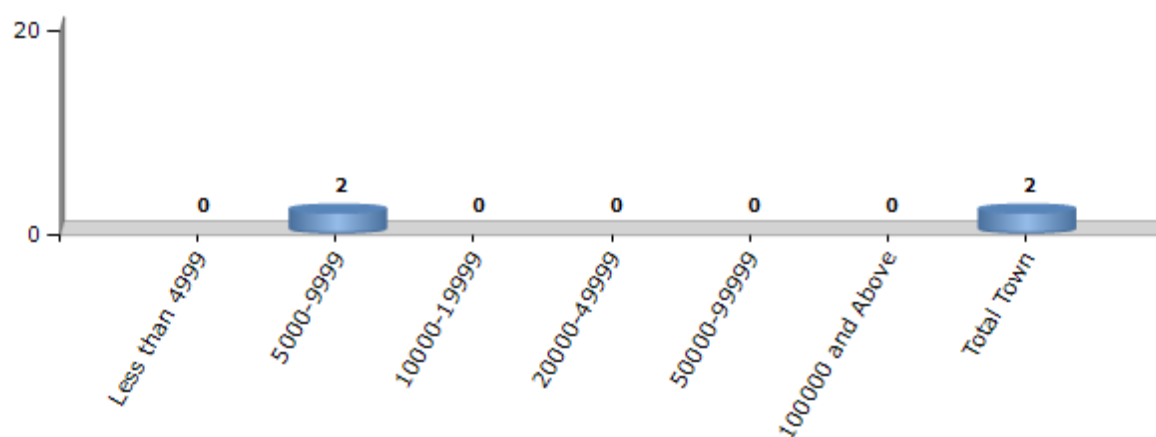
Number of Villages by Population Size - 2011



Number of Towns by Population Size - 2011

Less than 4999	5000-9999	10000-19999	20000-49999	50000-99999	100000 and Above	Total Town
0	2	0	0	0	0	2

Number of Towns by Population Size - 2011

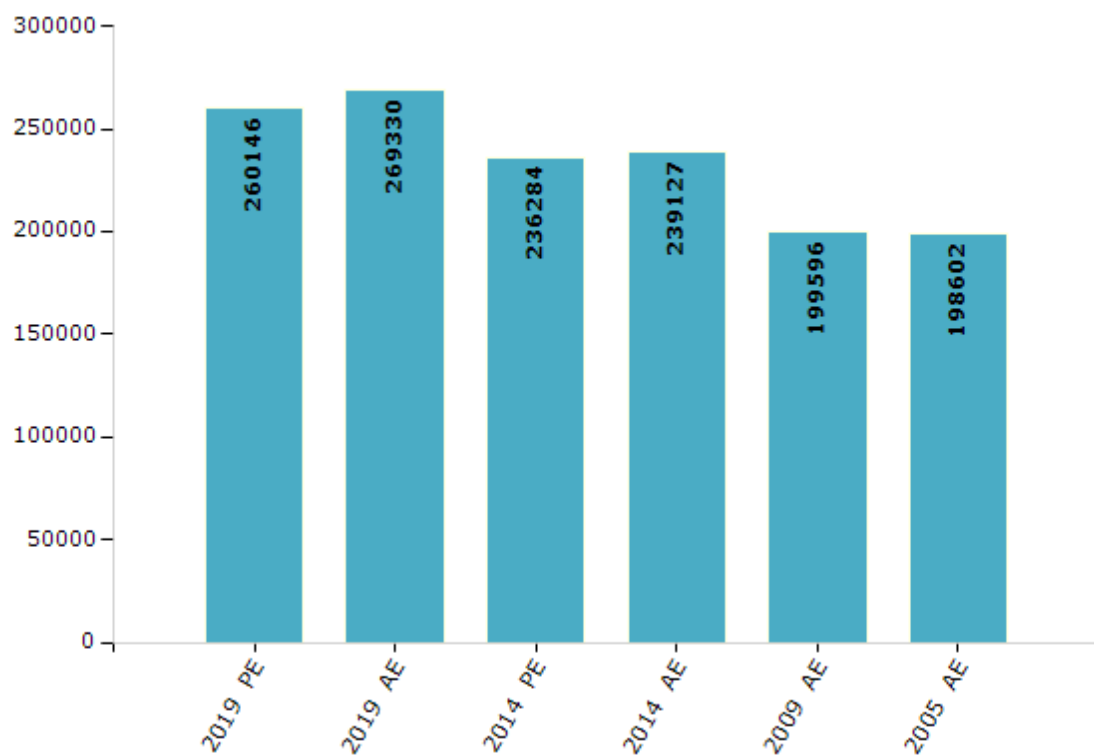


Electoral Features

Electors by Male & Female

Year	Male	Female	Others	Total	Year	Male	Female	Others	Total
2019 PE	137949	122195	2	260146	2009 PE	-	-	-	-
2019 AE	141007	128317	6	269330	2009 AE	104725	94871	-	199596
2014 PE	125967	110317	0	236284	2005 AE	104092	94510	-	198602
2014 AE	127499	111628	0	239127	2004 PE	-	-	-	-

Number of Electors



Note : AE : Assembly Election, PE : Assembly Segment of Parliamentary Election

Historical Summary Election Results

Summary Result of Assembly Election - 2014

Candidate Name	Party	Votes	Votes %
Jai Prakash Verma	BJP	48838	28.9
Salakhan Soren	JMM	38559	22.81
Dr. Sarfraz Ahmad	INC	35727	21.14
Laxman Swarnkar	JVM	11407	6.75
Rajesh Kumar	CPI(ML)(L)	11202	6.63
Mumtaz Ansari	IND	3579	2.12
Shhadat Ansari	IND	3388	2
Yunus Ansari	JVD	2521	1.49
Shivanath Sav	IND	2116	1.25
Lalita Ray	IND	1833	1.08
Pappu Kumar	RGD	1398	0.83
Dr. Barnabas Hembrom	BSP	1302	0.77
Bhawani Saw	IND	1299	0.77
Ranjit Yadav	SP	1147	0.68
Basudeba Prasad Varama	SSD	1145	0.68
Narayan Giri	IND	1091	0.65
Badri Narayan Singh	AIFB	998	0.59
Hemlal Sahu	IND	598	0.35
	NOTA	868	0.51

Polling Station Level Election Results

Number and Name of Polling Stations (PS) (2019 AE)

Number of Polling Stations	Name of Polling Stations	Number of Polling Stations	Name of Polling Stations
1	U.M.S. Kurumdiha	22	U.M.S. Badgundakhurd
2	U.M.S. Baghmara	23	Purv U.P.S. Lakhiyotand
3	U. M..S. Harkato	24	U.M.S. Badgundakala (North. Part)
4	U.M.S. Baragdahakala	25	U.M.S. Badgundakala (East. Part
5	U. M.S. Sindawariya	26	Ms Bandarkupi East Part
6	M.S. Leda (E.Part)	27	M.S Bandarkupi West Part
7	M.S. Leda (W.Part)	28	U. M.S. Palmo East Part
8	H.S. Leda East Part	29	U. M.S. Palmo West Part
9	H.S. Leda West Part	30	U.M.S. Kornatand
10	U.P.S. Banshidih	31	P.S. Gamhara
11	U.M.S. Algunda	32	U.M.S. Berdonga
12	U.M.S. Chengarbasa	33	U.M.S. Koudeya
13	U.M.S. Madanpur	34	Samudayik Bhawan Dumariyatand
14	U.P.S. Gurro	35	U.P.S. Bedmuka
15	U.M.S. Charpoka	36	U.P.S. Kusumbha
16	U.M.S. Simariya	37	U.M.S. Maheshpur
17	U.P.S. Gondlitand	38	S.B. Maheshpur Tola Barahmasiya
18	U.M.S. Bajto (E. Part)	39	U.M.S. Pahadpur
19	U.M.S. Bajto West Part	40	M.S. Senadoni
20	Samudayik Bhawan Mahuwatand	41	P.S. Tuskiyo
21	U.M.S. Shadigawaro	42	U.M.S. Ghaghardiha

Contd....

Polling Station Level Election Results

Polling Station-wise Votes Secured by Overall Top Five Parties in Gandey Assembly in Assembly Election (AE) under Kodarma Parliamentary Constituency in Jharkhand (2019)

Number of Polling Station	Winner - Dr Sarfraz Ahmad (JMM)	Runner-up - Jai Prakash Verma (BJP)	3rd - Arjun Baitha (AJSUP)	4th - Sunil Kr. Yadav (IND)	5th - Karmila Tudu (IND)	NOTA	Other	Total Votes Secured
36	193	54	8	15	92	14	37	413
37	9	69	10	2	13	2	169	274
38	4	70	45	16	13	9	57	214
39	302	26	17	8	70	21	88	532
40	14	317	59	17	75	4	97	583
41	169	8	2	1	9	1	21	211
42	16	53	28	97	30	8	55	287
43	25	125	8	2	12	4	73	249
44	87	92	3	9	96	5	43	335
45	13	263	9	23	5	5	89	407
46	9	181	9	20	8	4	77	308
47	56	269	21	89	45	19	116	615
48	98	276	23	53	6	15	53	524
49	308	52	12	19	37	7	51	486
50	36	107	97	4	6	6	28	284
51	55	140	26	9	125	11	56	422
52	110	22	1	10	37	5	40	225
53	24	321	102	5	2	15	35	504
54	538	0	1	0	0	6	54	599
55	423	0	1	1	4	0	20	449
56	420	2	2	1	1	1	42	469
57	681	10	3	3	1	2	38	738
58	609	25	5	4	3	3	58	707
59	181	17	2	14	2	3	44	263
60	31	221	11	45	35	11	49	403
61	154	209	46	14	35	14	54	526
62	236	71	77	72	70	14	91	631
63	22	173	69	4	87	12	43	410
64	10	206	125	55	83	17	90	586
65	21	200	24	34	205	8	94	586
66	20	393	30	41	20	8	83	595
67	113	238	39	23	108	15	117	653
68	4	223	3	2	70	5	33	340
69	54	248	18	80	136	6	55	597
70	8	631	13	1	5	6	122	786

Contd....

Polling Station Level Election Results

Winner, Runner-up and 3rd Party Position & Winning Margin According to Polling Stations in Gandey Assembly in Assembly Election (AE) under Kodarma Parliamentary Constituency in Jharkhand (2019)

Polling Station Number	Winner Party	Winner Votes (%)	Runner-up Party	Runner-up Votes (%)	Winning Margin Votes (%)	Third Party	Third Party Votes (%)	Other Votes (%)
71	JMM	232 (46.12)	AIMIM	149 (29.62)	83 (16.5)	CPI(ML)(L)	67 (13.32)	55 (10.93)
72	JMM	322 (63.39)	AIMIM	87 (17.13)	235 (46.26)	CPI(ML)(L)	57 (11.22)	42 (8.27)
73	JMM	291 (47.7)	AIMIM	177 (29.02)	114 (18.68)	CPI(ML)(L)	83 (13.61)	59 (9.67)
74	JMM	241 (82.82)	BJP	13 (4.47)	228 (78.35)	CPI(ML)(L)	9 (3.09)	28 (9.62)
75	JMM	353 (44.85)	BJP	344 (43.71)	9 (1.14)	AJSUP	25 (3.18)	65 (8.26)
76	JMM	235 (55.29)	BJP	58 (13.65)	177 (41.64)	CPI(ML)(L)	58 (13.65)	74 (17.41)
77	JMM	336 (76.89)	BJP	34 (7.78)	302 (69.11)	AIMIM	31 (7.09)	36 (8.24)
78	JMM	254 (71.35)	CPI(ML)(L)	26 (7.3)	228 (64.05)	BJP	18 (5.06)	58 (16.29)
79	BJP	411 (63.43)	JMM	101 (15.59)	310 (47.84)	JVM	47 (7.25)	89 (13.73)
80	BJP	235 (68.51)	JMM	36 (10.5)	199 (58.01)	JVM	23 (6.71)	49 (14.29)
81	JMM	291 (35.62)	BJP	257 (31.46)	34 (4.16)	AJSUP	112 (13.71)	157 (19.22)
82	BJP	199 (51.55)	JMM	119 (30.83)	80 (20.72)	CPI(ML)(L)	22 (5.7)	46 (11.92)
83	BJP	194 (46.41)	JMM	97 (23.21)	97 (23.2)	AJSUP	39 (9.33)	88 (21.05)
84	JMM	284 (41.04)	BJP	266 (38.44)	18 (2.6)	JVM	66 (9.54)	76 (10.98)
85	BJP	259 (52.86)	JVM	74 (15.1)	185 (37.76)	AJSUP	35 (7.14)	122 (24.9)
86	BJP	162 (39.51)	IND (SKY)	90 (21.95)	72 (17.56)	JVM	46 (11.22)	112 (27.32)
87	JVM	132 (23)	BJP	131 (22.82)	1 (0.18)	JMM	102 (17.77)	209 (36.41)
88	JMM	144 (34.53)	BJP	122 (29.26)	22 (5.27)	AJSUP	74 (17.75)	77 (18.47)
89	BJP	188 (41.05)	JMM	145 (31.66)	43 (9.39)	IND (SKY)	55 (12.01)	70 (15.28)
90	BJP	378 (61.76)	AJSUP	94 (15.36)	284 (46.4)	JVM	43 (7.03)	97 (15.85)
91	BJP	156 (42.98)	IND (SKY)	64 (17.63)	92 (25.35)	JMM	57 (15.7)	86 (23.69)
92	IND (SKY)	173 (39.5)	BJP	119 (27.17)	54 (12.33)	AJSUP	40 (9.13)	106 (24.2)
93	JMM	399 (57)	BJP	108 (15.43)	291 (41.57)	IND (SKY)	56 (8)	137 (19.57)
94	JMM	111 (34.37)	BJP	103 (31.89)	8 (2.48)	AJSUP	49 (15.17)	60 (18.58)
95	JMM	198 (54.7)	BJP	87 (24.03)	111 (30.67)	IND (KT)	22 (6.08)	55 (15.19)
96	JMM	249 (39.65)	BJP	158 (25.16)	91 (14.49)	IND (SKY)	56 (8.92)	165 (26.27)
97	JMM	249 (75.91)	IND (SKY)	11 (3.35)	238 (72.56)	IND (APV)	11 (3.35)	57 (17.38)
98	JMM	156 (26.94)	IND (KT)	118 (20.38)	38 (6.56)	IND (SKY)	87 (15.03)	218 (37.65)
99	JMM	163 (50)	BJP	87 (26.69)	76 (23.31)	IND (SKY)	30 (9.2)	46 (14.11)
100	IND (SKY)	208 (44.44)	BJP	166 (35.47)	42 (8.97)	CPI(ML)(L)	21 (4.49)	73 (15.6)
101	JMM	341 (46.97)	BJP	196 (27)	145 (19.97)	IND (SKY)	47 (6.47)	142 (19.56)
102	JMM	256 (39.45)	BJP	243 (37.44)	13 (2.01)	AJSUP	52 (8.01)	98 (15.1)
103	JMM	301 (44.2)	BJP	151 (22.17)	150 (22.03)	IND (SKY)	113 (16.59)	116 (17.03)
104	BJP	291 (67.36)	AJSUP	44 (10.19)	247 (57.17)	JVM	26 (6.02)	71 (16.44)
105	JMM	319 (65.1)	BJP	67 (13.67)	252 (51.43)	AIMIM	26 (5.31)	78 (15.92)

Contd....

Socio-Economic Amenities - Rural

Access to Education Facilities

Particulars	Number of Villages (% of Population)				
	Available	Not Available	If Not Available (Distance of Nearest Facility)		
			A	B	C
Govt. Primary School	479 (92)	131 (8)	122 (8)	8 (1)	0 (0)
Private Primary School	40 (12)	570 (88)	1 (0)	0 (0)	0 (0)
Govt. Middle School	186 (49)	424 (51)	294 (35)	97 (11)	4 (1)
Private Middle School	11 (4)	599 (96)	28 (3)	0 (0)	0 (0)
Govt. Secondary School	16 (7)	594 (93)	161 (25)	288 (48)	145 (21)
Private Secondary School	0 (0)	610 (100)	0 (0)	0 (0)	0 (0)
Govt. Senior Secondary School	3 (1)	607 (99)	33 (5)	142 (26)	431 (67)
Private Senior Secondary School	0 (0)	610 (100)	0 (0)	1 (0)	0 (0)
Govt. Arts and Science Degree College	0 (0)	610 (100)	9 (1)	50 (9)	551 (90)
Private Arts and Science Degree College	0 (0)	610 (100)	0 (0)	0 (0)	0 (0)
Govt. Engineering College	0 (0)	610 (100)	0 (0)	0 (0)	610 (100)
Private Engineering College	0 (0)	610 (100)	0 (0)	0 (0)	0 (0)
Govt. Medicine College	0 (0)	610 (100)	1 (0)	0 (0)	609 (100)
Private Medicine College	0 (0)	610 (100)	0 (0)	0 (0)	0 (0)
Govt. Management Institute	0 (0)	610 (100)	0 (0)	0 (0)	610 (100)
Private Management Institute	0 (0)	610 (100)	0 (0)	0 (0)	0 (0)
Govt. Polytechnic	0 (0)	610 (100)	0 (0)	0 (0)	610 (100)
Private Polytechnic	0 (0)	610 (100)	0 (0)	0 (0)	0 (0)
Govt. Vocational Training School/ITI	0 (0)	610 (100)	4 (1)	18 (5)	588 (94)
Private Vocational Training School/ITI	0 (0)	610 (100)	0 (0)	0 (0)	0 (0)
Govt. Non Formal Training Centre	0 (0)	610 (100)	4 (1)	61 (14)	525 (82)
Private Non Formal Training Centre	0 (0)	610 (100)	0 (0)	0 (0)	20 (3)
Govt. School For Disabled	0 (0)	610 (100)	0 (0)	0 (0)	610 (100)
Private School For Disabled	0 (0)	610 (100)	0 (0)	0 (0)	0 (0)
Government Others	2 (1)	608 (99)	0 (0)	2 (1)	7 (2)
Private Others	0 (0)	610 (100)	56 (8)	141 (25)	402 (63)

Note : Distance A : Less than 5 km; B : Between 5-10 km; C : 10+ km.; Source : Data Analysis is based on 2011 Census.

DISCLAIMER

The Terms of Use and Disclaimer of Datanet India Private Limited (hereinafter referred to as "Datanet") for use of this analysis report of **Gandey Assembly Constituency (Gandey Vidhan Sabha)** :-

1. **Assembly Factbook™** is a Registered Trade Mark owned by Datanet.
2. All the maps are sketched and graphical representation only and have not been drawn to the scale and also not to represent the actual geographical area or boundary of the unit.
3. The data for the aforesaid analysis is based on authentic sources and has been culled from the various publications of Census, CSO and NSSO for district and block level data, various central and state government departments, Central & State Elections Commissions and the concerned Returning Officers' releases, Electoral Rolls, Election results and allied publications, internal assessment, surveys, estimates and analysis. Therefore, certain adjustment of data at micro level may have been done to arrive closer to the macro data.
4. Data have been provided on an "As Is" and "As AVAILABLE" basis
5. The colours shown in the maps or diagram and charts of a particular party, alliance or AC are indicative and do not represent them.
6. This publication which includes maps, sheets, graphs and data would be the property under copyright of Datanet only. The user may use these for its internal study, analysis and research purposes. It's public display, re-selling or any commercial uses by the user are not allowed.
7. Datanet has taken due care and caution in compilation and processing of data and allied information, but does not guarantee the accuracy, adequacy or completeness of any information/analysis and will be not responsible for any errors or omissions or for the results obtained from the use of such information/analysis.
8. All the contents for the publication have been culled from various authentic sources and Datanet reasonably believes such sources to be reliable, but does not make any representations, express or implied as to the accuracy or fitness of use of such information. The information or contents of the information/analysis do not constitute advice and should not be relied upon in making (or refraining from making) any decision. Any reliance placed upon the information provided by Datanet is the sole responsibility and strictly at the user's risk.
9. In no event will Datanet be liable for any damages (including, without limitation, damages for loss of business projects, or loss of profits) arising in contract, tort or otherwise from the use of or inability to use any of its contents, or from any action taken (or refrained from being taken) as a result of using the analysis or any of its contents. Datanet its directors, owners, editors, officials, employees, distributor and agents or any associate will not be liable for any errors in the information contained or any consequences arising from the use of the contents of the provided information/analysis.
10. If any provision of these terms and conditions is held invalid or illegal or unenforceable for any reason by any court of competent jurisdiction, such provision shall be severed and the remainder of provisions of the terms and conditions shall continue in full force and effect as if the Term of Use had been executed with the invalid, illegal or unenforceable provision eliminated.
11. If there are any discrepancies in the information provided, please bring it to attention of Datanet for suitable rectification measures.

Buy Online This Complete Book At
Datanet India eBooks Store

www.indiastatpublications.com

or go directly at

[http://www.indiastatpublications.com/
Assembly_factbook/Jharkhand/Kodarma/ Gandey](http://www.indiastatpublications.com/Assembly_factbook/Jharkhand/Kodarma/Gandey)

 **indiaSTAT**elections

ISBN : 978-93-5301-970-9

