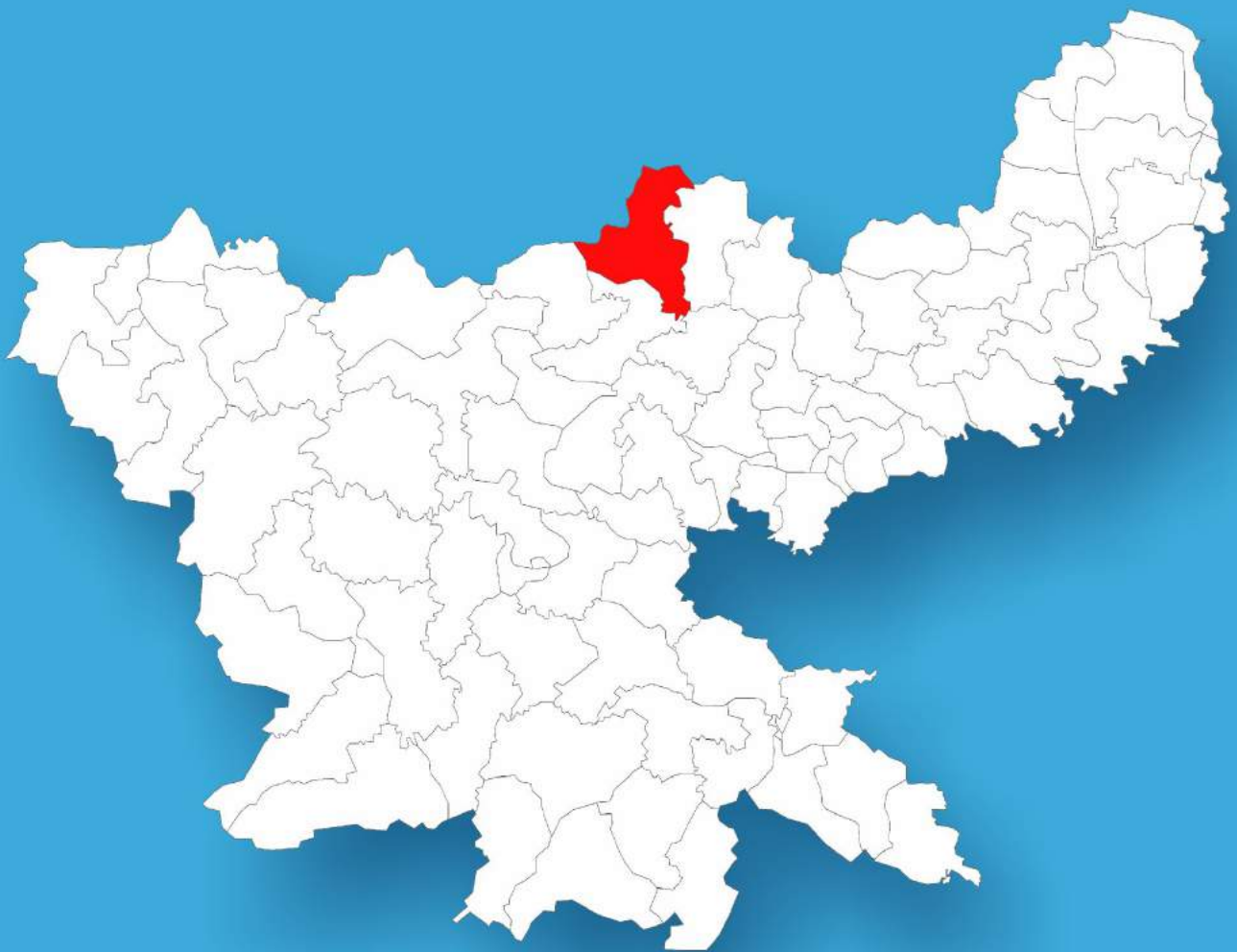




Jharkhand

Assembly Factbook™

Kodarma Assembly Constituency



Key Electoral Data of Kodarma
Assembly Constituency (Vidhan Sabha)

Jharkhand

Assembly Factbook™

Kodarma Assembly Constituency



Kodarma Vidhan Sabha

Editor & Director

Dr. R.K. Thukral

Research Editor

Dr. Shafeeq Rahman

Compiled, Researched and Published by Datanet India Pvt. Ltd.

D-100, 1st Floor,

Okhla Industrial Area, Phase-I,
New Delhi- 110020.

Ph.: 91-11- 43580781-84

Email : support@indiastatpublications.com

Website : www.indiastatelections.com

Online Book Store :

www.indiastatpublications.com

Report No. : AFB/JH-19-0624

ISBN : 978-93-5301-994-5

First Edition : January, 2018

Seventh Updated Edition : June, 2024

Price : Rs. 11500/-

US\$ 310

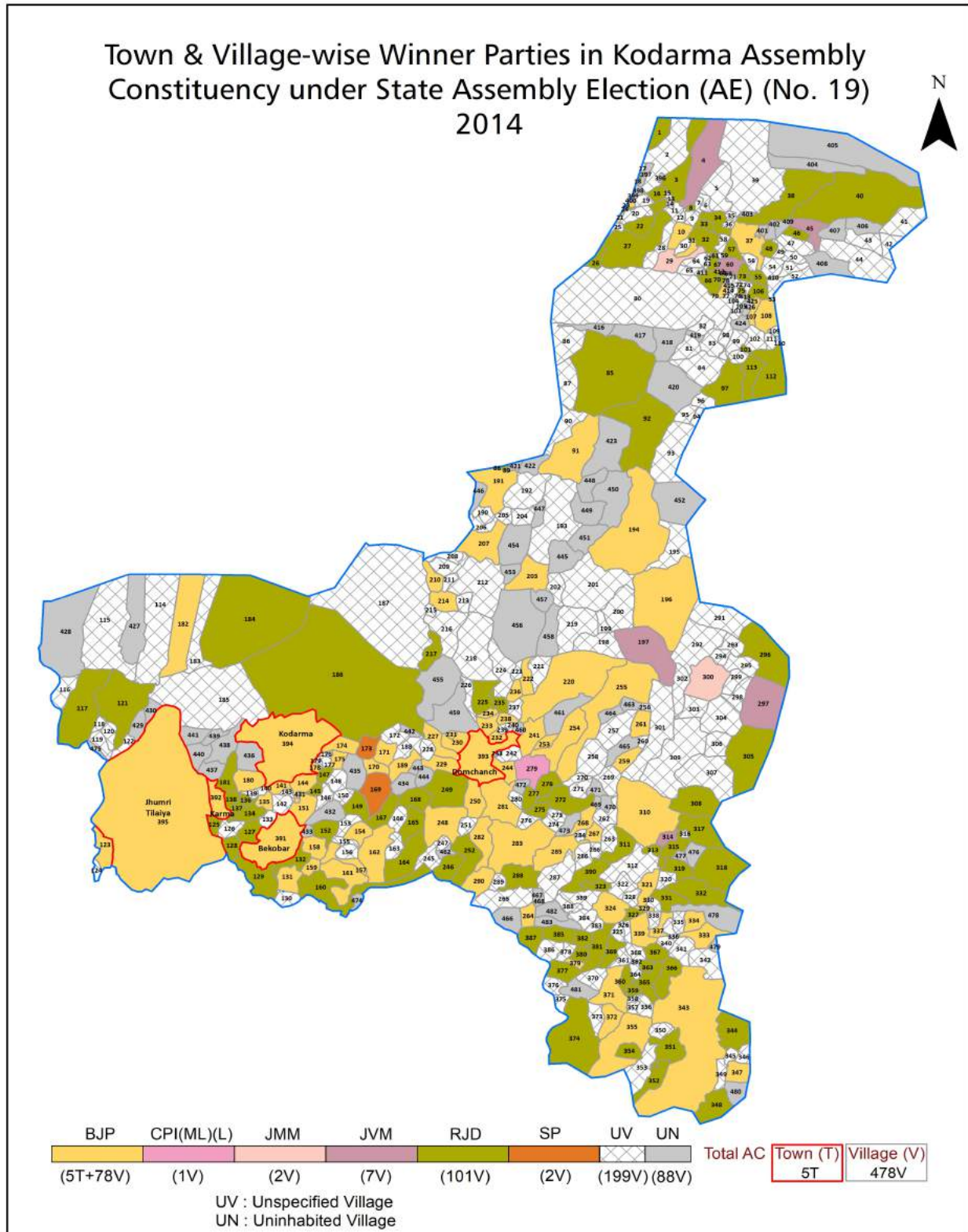
© **Datanet India Pvt. Ltd.**

All rights reserved. No part of this book may be reproduced, stored in a retrieval system or transmitted in any form or by any means, mechanical photocopying, photographing, scanning, recording or otherwise without the prior written permission of the publisher. Please refer to Disclaimer at page no. 285 for the use of this publication.

Printed in India

No.	Particulars	Page No.
	Introduction	
1	Assembly Constituency - (Vidhan sabha) at a Glance Features of Assembly as per Delimitation Commission of India (2008)	1-2
	Location and Political Maps	
2	Location Map Boundaries of Assembly Constituency - (Vidhan sabha) in District Boundaries of Assembly Constituency under Parliamentary Constituency - (Lok sabha) Town & Village-wise Winner Parties- 2024-PE, 2019-PE, 2019-AE, 2014-PE, 2014-AE, 2009-PE and 2009-AE	3-11
	Administrative Setup (2011)	
3	District Sub-district Towns Villages Inhabited Villages Uninhabited Villages Village Panchayat Intermediate Panchayat	12-32
	Demographics (2011)	
4	Population Households Rural/Urban Population Towns and Villages by Population Size Sex Ratio (Total & 0-6 Years) Religious Population Social Population Literacy Rate	33-34
	Electoral Features	
5	Important Dates of Last Elections Held Electors by Gender Service Electors Voters Voters Turnout Polling Stations & Average Number of Electors per Polling Station Electors by Age Group Present Elected Representatives	35-40
	Historical Summary Election Results	
6	Vote Share of Major Parties Winning Margin (Number & Percentage) Polarity of Parties Summary Result of Assembly Segment of Parliamentary Elections 2024, 2019, 2014, 2009 and 2004 Summary Result of Assembly Elections 2019, 2014, 2009 and 2005	41-52
	Polling Station Level Election Results	
7	Name and Number of Polling Station 2024-PE, 2019-PE, 2019-AE, 2014-PE, 2014-AE, 2009-PE and 2009-AE Polling Station-wise Electors, Voters & Voters Turnout 2024-PE, 2019-PE, 2019-AE, 2014-PE, 2014-AE, 2009-PE and 2009-AE Polling Station wise Elections Results 2024-PE, 2019-PE, 2019-AE, 2014-PE, 2014-AE, 2009-PE and 2009-AE	53-262
	Share of Assembly Constituency	
8	Share of Assembly Constituency - (Vidhan sabha) in State, District and Parliamentary Constituency - (Lok sabha)	263
	Socio-Economic Amenities (2011)	
9	Access to Administrative Units Agricultural, Manufacturing and Industrial Commodities Demographic Indicators Education Health & Manpower Drinking Water Supply Sanitation Entertainment and Recreations Infrastructure Power Food Allocation Distribution and Marketing of Agriculture Commodities Infrastructure Transport and Road Infrastructure Communication Banking and Financial Services Land Use Irrigation Source	265-279
10	Abbreviation & Sources	281-283
11	Disclaimer	285

Location & Political Map



Administrative Setup

List of Village Panchayat & Intermediate Panchayat (Block) Name - 2011

Village Name	Village Panchayat Name	Intermediate Panchayat Name
Ahrai	Bangakhawar Alis Bangakhalar	Domchanch
Ambabad	Ambabad	Satgawan
Ambadih	Paplo	Markacho
Ambakola	Gajhandi	Kodarma
Anandibad	Basodih	Satgawan
Anantdi	Laryadih	Kodarma
Anantpur	Kodiyar	Satgawan
Angar	Ambabad	Satgawan
Araria	Dagarnawa	Markacho
Asnabad	Masmohana	Domchanch
Asnakoni	Kataia	Satgawan
Asnatari	-	Markacho
Babhandiha	Chopnadih	Markacho
Bachhaidih	Bachhaidih	Domchanch
Bad	Nawadih	Satgawan
Baddiha	Kokai	Kodarma
Bagridih	Bagridih	Domchanch
Bagro	Bagro	Domchanch
Bahadurpur	Janpur	Domchanch
Bahadurpur	Nawadih	Markacho
Baheradih	Pathaldiha	Kodarma
Baheradih	Baheradih	Domchanch
Baidbar	Dhargaon	Domchanch
Baiddih	Shivpur	Satgawan
Baigna	Modhapur	Satgawan
Baijladhab	Telodih	Markacho
Bajania	-	Satgawan
Bajladih	Kolgarma	Kodarma
Bakaspura	Nawadih	Markacho

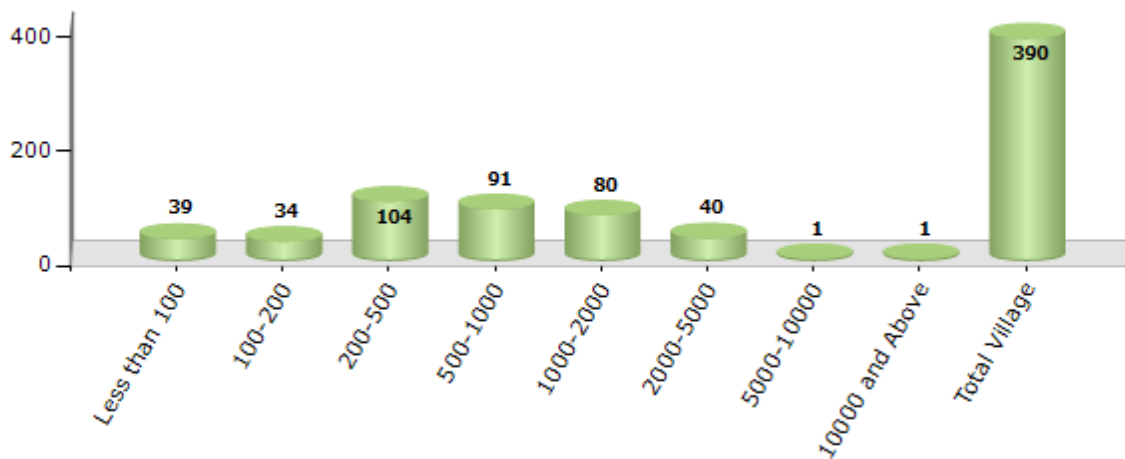
Contd....

Demographics

Number of Villages by Population Size - 2011

Less than 100	100-200	200-500	500-1000	1000-2000	2000-5000	5000-10000	10000 and Above	Total Village
39	34	104	91	80	40	1	1	390

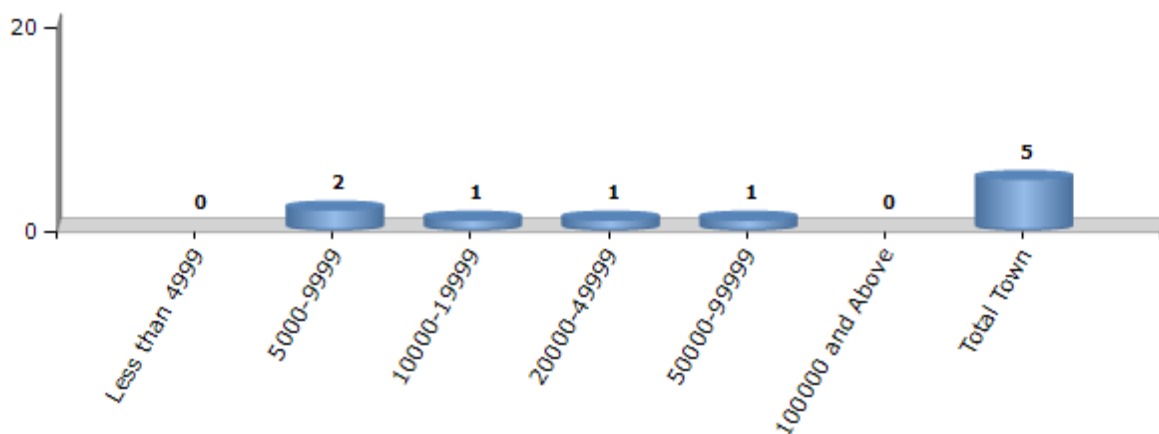
Number of Villages by Population Size - 2011



Number of Towns by Population Size - 2011

Less than 4999	5000-9999	10000-19999	20000-49999	50000-99999	100000 and Above	Total Town
0	2	1	1	1	0	5

Number of Towns by Population Size - 2011

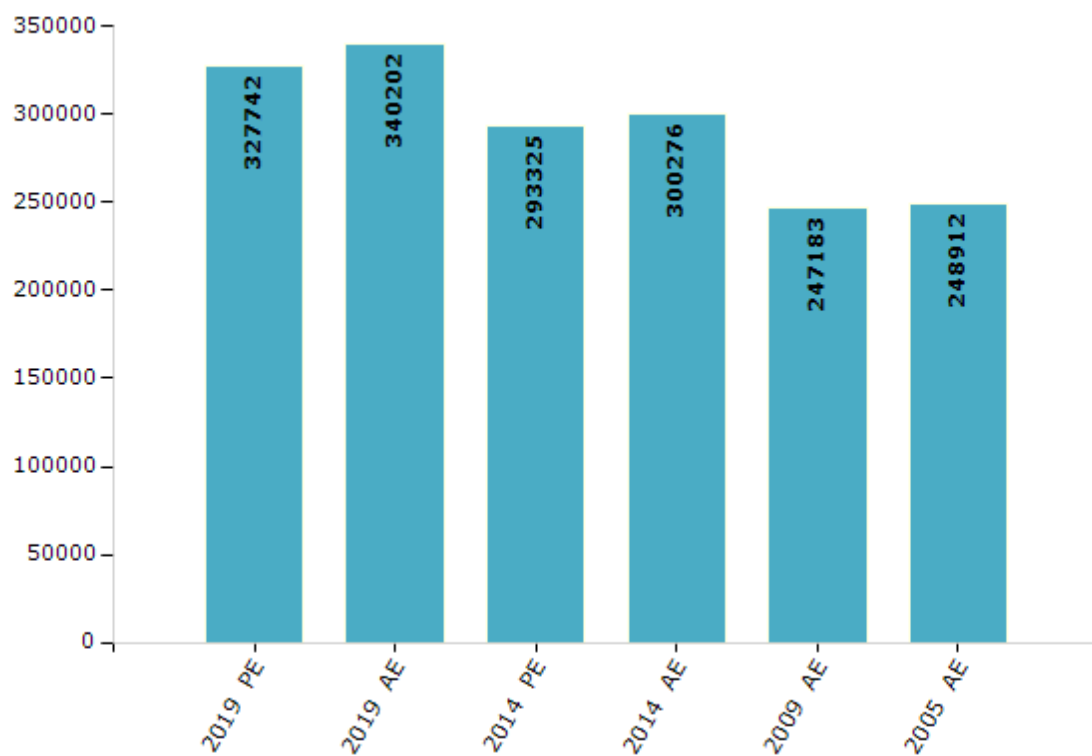


Electoral Features

Electors by Male & Female

Year	Male	Female	Others	Total	Year	Male	Female	Others	Total
2019 PE	172508	155230	4	327742	2009 PE	-	-	-	-
2019 AE	178075	162123	4	340202	2009 AE	130011	117172	-	247183
2014 PE	154779	138546	0	293325	2005 AE	130070	118842	-	248912
2014 AE	158352	141924	0	300276	2004 PE	-	-	-	-

Number of Electors



Note : AE : Assembly Election, PE : Assembly Segment of Parliamentary Election

Historical Summary Election Results

Summary Result of Assembly Election - 2014

Candidate Name	Party	Votes	Votes %
Dr. Neera Yadav	BJP	84874	42.88
Annapurna Devi	RJD	71349	36.05
Bhim Sahu	JVM	10629	5.37
Sikander Dhobi	IND	5628	2.84
Gopal Yadav	SP	3947	1.99
Mohammad Danish	IND	3874	1.96
Ravindra Kumar Shandilya	JMM	2898	1.46
Sayeed Nasim	BSP	2832	1.43
Ramdhan Yadav	CPI(ML)(L)	2420	1.22
Chandradeo Yadav	IND	1813	0.92
Wasif Bakhtawar Khan	BMUP	973	0.49
Ashok Pandey	IND	963	0.49
Evi Kumar	IND	962	0.49
Yogendra Ram	ABJS	651	0.33
Shailendra Kumar Singh	SWRP	634	0.32
Manoj Kumar Jhunnu	SAP	576	0.29
	NOTA	2911	1.47

Polling Station Level Election Results

Number and Name of Polling Stations (PS) (2019 AE)

Number of Polling Stations	Name of Polling Stations	Number of Polling Stations	Name of Polling Stations
1	Purv Upgraded Middle School Kanikendra	22	Upgraded Middle School Selari
2	Upgraded Middle School Bhadali	23	Upgraded Middle School Bajaniya Urdu
3	Middle School Mirganj (E)	24	Upgraded Middle School Narayadih
4	Middle School Mirganj (W)	25	Upgraded Middle School Samaldih (E)
5	Purv Upgraded Middle School Modidih Makatab	26	Upgraded Middle School Samaldih (W)
6	Upgraded Middle School Pokhardih	27	Panchayat Bhawan Basodih
7	Upgraded Middle School Kataiya North Part	28	Primary School, Makatab, Basodih
8	Upgraded Middle School Kataiya South Part	29	Upgraded Middle School Rajaghati
9	Primary School Bhakhra	30	Upgraded Middle School Dumari
10	Upgraded Middle School Dhab	31	Raj. Sam. High School Basodih
11	Upgraded Middle School Khairakala	32	Upgraded Middle Galawati
12	Community Hall Mahthakhaira	33	Middle School Marchoe (E)
13	Upgraded Middle School Sihas	34	Middle School Marchoe (W)
14	Middle School Shivpur East Part	35	Upgraded High School Marchoe
15	Middle School Shivpur West Part	36	Primary School Gonardih
16	Upgraded Middle School Makatab Shivpur	37	Upgraded Middle School Jogidih
17	Primary School Nasrganj Bolock Colony	38	Middle School Itay (E)
18	Purv Primary School Ramdih	39	Middle School Itay West Part
19	Upgraded Middle School Dharampur	40	Upgraded Middle School Rajawar (E)
20	Upgraded Middle School Madhopur East Part	41	Upgraded Middle School Rajawar West Part
21	Upgraded Middle School Madhopur West Part	42	Middle School Debodih

Contd....

Polling Station Level Election Results

Polling Station-wise Votes Secured by Overall Top Five Parties in Kodarma Assembly in Assembly Election (AE) under Kodarma Parliamentary Constituency in Jharkhand (2019)

Number of Polling Station	Winner - Dr. Neera Yadav (BJP)	Runner-up - Amitabh Kumar (RJD)	3rd - Shalini Gupta (AJSUP)	4th - Ramesh Harshdhar (JVM)	5th - Yogendra Kumar Pandit (IND)	NOTA	Other	Total Votes Secured
36	51	103	92	42	1	1	34	324
37	108	385	36	68	46	5	78	726
38	242	15	126	10	6	5	32	436
39	108	12	15	19	2	6	21	183
40	35	88	40	182	11	2	64	422
41	40	146	21	128	27	4	58	424
42	32	220	20	235	28	12	72	619
43	183	208	61	42	15	10	56	575
44	64	170	9	53	18	3	105	422
45	144	45	62	56	9	4	31	351
46	164	27	171	95	5	0	37	499
47	82	154	10	99	15	3	47	410
48	274	129	23	31	17	17	97	588
49	157	312	13	65	45	2	64	658
50	152	153	65	85	21	6	74	556
51	184	175	106	52	24	18	76	635
52	104	242	103	51	23	4	65	592
53	33	54	37	15	5	6	30	180
54	161	157	162	47	11	1	69	608
55	19	44	72	3	5	3	15	161
56	67	139	11	64	23	6	47	357
57	77	199	6	42	13	1	26	364
58	109	331	30	142	30	3	115	760
59	128	244	35	105	45	4	100	661
60	169	81	218	80	13	4	56	621
61	260	88	169	46	9	3	34	609
62	377	138	225	67	18	2	79	906
63	140	100	93	28	5	8	361	735
64	121	56	86	31	5	2	58	359
65	246	29	232	97	7	3	45	659
66	155	80	110	281	6	3	34	669
67	242	114	118	209	9	1	51	744
68	195	122	133	131	13	1	75	670
69	163	693	70	22	5	2	33	988
70	290	83	303	17	0	2	10	705

Contd....

Polling Station Level Election Results

Winner, Runner-up and 3rd Party Position & Winning Margin According to Polling Stations in Kodarma Assembly in Assembly Election (AE) under Kodarma Parliamentary Constituency in Jharkhand (2019)

Polling Station Number	Winner Party	Winner Votes (%)	Runner-up Party	Runner-up Votes (%)	Winning Margin Votes (%)	Third Party	Third Party Votes (%)	Other Votes (%)
71	BJP	242 (42.46)	AJSUP	189 (33.16)	53 (9.3)	RJD	102 (17.89)	37 (6.49)
72	BJP	163 (35.75)	AJSUP	138 (30.26)	25 (5.49)	RJD	129 (28.29)	26 (5.7)
73	AJSUP	168 (40.98)	BJP	141 (34.39)	27 (6.59)	RJD	55 (13.41)	46 (11.22)
74	BJP	171 (44.65)	AJSUP	147 (38.38)	24 (6.27)	RJD	29 (7.57)	36 (9.4)
75	AJSUP	204 (44.44)	BJP	195 (42.48)	9 (1.96)	RJD	33 (7.19)	27 (5.88)
76	AJSUP	179 (43.34)	BJP	170 (41.16)	9 (2.18)	RJD	39 (9.44)	25 (6.05)
77	BJP	158 (42.02)	AJSUP	143 (38.03)	15 (3.99)	RJD	36 (9.57)	39 (10.37)
78	BJP	190 (50.53)	AJSUP	112 (29.79)	78 (20.74)	RJD	42 (11.17)	32 (8.51)
79	BJP	170 (70.25)	AJSUP	46 (19.01)	124 (51.24)	RJD	21 (8.68)	5 (2.07)
80	BJP	309 (49.92)	AJSUP	204 (32.96)	105 (16.96)	RJD	62 (10.02)	44 (7.11)
81	BJP	332 (51.71)	AJSUP	212 (33.02)	120 (18.69)	RJD	45 (7.01)	53 (8.26)
82	BJP	262 (47.04)	AJSUP	193 (34.65)	69 (12.39)	RJD	61 (10.95)	41 (7.36)
83	RJD	167 (39.39)	BJP	131 (30.9)	36 (8.49)	AJSUP	76 (17.92)	50 (11.79)
84	RJD	227 (40.39)	BJP	178 (31.67)	49 (8.72)	AJSUP	121 (21.53)	36 (6.41)
85	RJD	359 (61.26)	BJP	112 (19.11)	247 (42.15)	BSP	39 (6.66)	76 (12.97)
86	RJD	416 (60.64)	BJP	161 (23.47)	255 (37.17)	AJSUP	52 (7.58)	57 (8.31)
87	BJP	193 (40.29)	AJSUP	133 (27.77)	60 (12.52)	RJD	61 (12.73)	92 (19.21)
88	BJP	202 (42.62)	AJSUP	186 (39.24)	16 (3.38)	RJD	34 (7.17)	52 (10.97)
89	BJP	355 (42.26)	RJD	302 (35.95)	53 (6.31)	AJSUP	76 (9.05)	107 (12.74)
90	BJP	371 (45.02)	RJD	149 (18.08)	222 (26.94)	AJSUP	131 (15.9)	173 (21)
91	AJSUP	230 (34.43)	BJP	228 (34.13)	2 (0.3)	JVM	107 (16.02)	103 (15.42)
92	BJP	282 (45.12)	AJSUP	159 (25.44)	123 (19.68)	RJD	86 (13.76)	98 (15.68)
93	BJP	243 (40.5)	AJSUP	155 (25.83)	88 (14.67)	RJD	87 (14.5)	115 (19.17)
94	BJP	227 (44.16)	RJD	130 (25.29)	97 (18.87)	AJSUP	122 (23.74)	35 (6.81)
95	BJP	165 (39.66)	AJSUP	135 (32.45)	30 (7.21)	RJD	93 (22.36)	23 (5.53)
96	RJD	463 (71.78)	BJP	89 (13.8)	374 (57.98)	AJSUP	60 (9.3)	33 (5.12)
97	RJD	230 (54.63)	BJP	123 (29.22)	107 (25.41)	AJSUP	43 (10.21)	25 (5.94)
98	RJD	312 (73.24)	BJP	64 (15.02)	248 (58.22)	AJSUP	15 (3.52)	35 (8.22)
99	RJD	363 (52.46)	BJP	208 (30.06)	155 (22.4)	AJSUP	66 (9.54)	55 (7.95)
100	BJP	230 (42.36)	AJSUP	171 (31.49)	59 (10.87)	RJD	91 (16.76)	51 (9.39)
101	BJP	224 (39.02)	AJSUP	146 (25.44)	78 (13.58)	JVM	106 (18.47)	98 (17.07)
102	BJP	197 (41.91)	AJSUP	139 (29.57)	58 (12.34)	RJD	99 (21.06)	35 (7.45)
103	BJP	218 (34.12)	AJSUP	216 (33.8)	2 (0.32)	RJD	82 (12.83)	123 (19.25)
104	RJD	298 (41.91)	BJP	160 (22.5)	138 (19.41)	AJSUP	127 (17.86)	126 (17.72)
105	BJP	183 (38.2)	AJSUP	166 (34.66)	17 (3.54)	RJD	67 (13.99)	63 (13.15)

Contd....

Socio-Economic Amenities - Rural

Access to Education Facilities

Particulars	Number of Villages (% of Population)				
	Available	Not Available	If Not Available (Distance of Nearest Facility)		
			A	B	C
Govt. Primary School	326 (95)	64 (5)	59 (4)	3 (0)	0 (0)
Private Primary School	42 (22)	348 (78)	0 (0)	0 (0)	0 (0)
Govt. Middle School	153 (66)	237 (34)	171 (24)	43 (6)	19 (2)
Private Middle School	24 (16)	366 (84)	0 (0)	0 (0)	0 (0)
Govt. Secondary School	18 (14)	372 (86)	112 (27)	162 (35)	88 (18)
Private Secondary School	12 (7)	378 (93)	0 (0)	0 (0)	0 (0)
Govt. Senior Secondary School	5 (5)	385 (95)	66 (16)	130 (36)	189 (44)
Private Senior Secondary School	1 (0)	389 (100)	0 (0)	0 (0)	0 (0)
Govt. Arts and Science Degree College	3 (1)	387 (99)	29 (9)	30 (10)	325 (79)
Private Arts and Science Degree College	0 (0)	390 (100)	3 (1)	0 (0)	0 (0)
Govt. Engineering College	0 (0)	390 (100)	14 (5)	32 (8)	344 (88)
Private Engineering College	0 (0)	390 (100)	0 (0)	0 (0)	0 (0)
Govt. Medicine College	0 (0)	390 (100)	11 (2)	29 (7)	350 (91)
Private Medicine College	0 (0)	390 (100)	0 (0)	0 (0)	0 (0)
Govt. Management Institute	0 (0)	390 (100)	7 (2)	23 (8)	360 (90)
Private Management Institute	0 (0)	390 (100)	0 (0)	0 (0)	0 (0)
Govt. Polytechnic	0 (0)	390 (100)	5 (1)	29 (11)	355 (88)
Private Polytechnic	0 (0)	390 (100)	0 (0)	0 (0)	1 (0)
Govt. Vocational Training School/ITI	0 (0)	390 (100)	6 (2)	16 (4)	368 (93)
Private Vocational Training School/ITI	0 (0)	390 (100)	0 (0)	0 (0)	0 (0)
Govt. Non Formal Training Centre	2 (1)	388 (99)	14 (3)	104 (31)	270 (65)
Private Non Formal Training Centre	0 (0)	390 (100)	0 (0)	0 (0)	0 (0)
Govt. School For Disabled	0 (0)	390 (100)	2 (1)	70 (20)	318 (79)
Private School For Disabled	0 (0)	390 (100)	0 (0)	0 (0)	0 (0)
Government Others	10 (9)	380 (91)	0 (0)	32 (11)	348 (80)
Private Others	1 (4)	389 (96)	0 (0)	0 (0)	0 (0)

Note : Distance A : Less than 5 km; B : Between 5-10 km; C : 10+ km.; Source : Data Analysis is based on 2011 Census.

DISCLAIMER

The Terms of Use and Disclaimer of Datanet India Private Limited (hereinafter referred to as "Datanet") for use of this analysis report of **Kodarma Assembly Constituency (Kodarma Vidhan Sabha)** :-

1. **Assembly Factbook™** is a Registered Trade Mark owned by Datanet.
2. All the maps are sketched and graphical representation only and have not been drawn to the scale and also not to represent the actual geographical area or boundary of the unit.
3. The data for the aforesaid analysis is based on authentic sources and has been culled from the various publications of Census, CSO and NSSO for district and block level data, various central and state government departments, Central & State Elections Commissions and the concerned Returning Officers' releases, Electoral Rolls, Election results and allied publications, internal assessment, surveys, estimates and analysis. Therefore, certain adjustment of data at micro level may have been done to arrive closer to the macro data.
4. Data have been provided on an "As Is" and "As AVAILABLE" basis
5. The colours shown in the maps or diagram and charts of a particular party, alliance or AC are indicative and do not represent them.
6. This publication which includes maps, sheets, graphs and data would be the property under copyright of Datanet only. The user may use these for its internal study, analysis and research purposes. It's public display, re-selling or any commercial uses by the user are not allowed.
7. Datanet has taken due care and caution in compilation and processing of data and allied information, but does not guarantee the accuracy, adequacy or completeness of any information/analysis and will be not responsible for any errors or omissions or for the results obtained from the use of such information/analysis.
8. All the contents for the publication have been culled from various authentic sources and Datanet reasonably believes such sources to be reliable, but does not make any representations, express or implied as to the accuracy or fitness of use of such information. The information or contents of the information/analysis do not constitute advice and should not be relied upon in making (or refraining from making) any decision. Any reliance placed upon the information provided by Datanet is the sole responsibility and strictly at the user's risk.
9. In no event will Datanet be liable for any damages (including, without limitation, damages for loss of business projects, or loss of profits) arising in contract, tort or otherwise from the use of or inability to use any of its contents, or from any action taken (or refrained from being taken) as a result of using the analysis or any of its contents. Datanet its directors, owners, editors, officials, employees, distributor and agents or any associate will not be liable for any errors in the information contained or any consequences arising from the use of the contents of the provided information/analysis.
10. If any provision of these terms and conditions is held invalid or illegal or unenforceable for any reason by any court of competent jurisdiction, such provision shall be severed and the remainder of provisions of the terms and conditions shall continue in full force and effect as if the Term of Use had been executed with the invalid, illegal or unenforceable provision eliminated.
11. If there are any discrepancies in the information provided, please bring it to attention of Datanet for suitable rectification measures.

**Buy Online This Complete Book At
Datanet India eBooks Store**

www.indiastatpublications.com

or go directly at

[http://www.indiastatpublications.com/
Assembly_factbook/Jharkhand/Kodarma/ Kodarma](http://www.indiastatpublications.com/Assembly_factbook/Jharkhand/Kodarma/Kodarma)

 **india**stat**elections**

ISBN : 978-93-5301-994-5



9 789353 019945