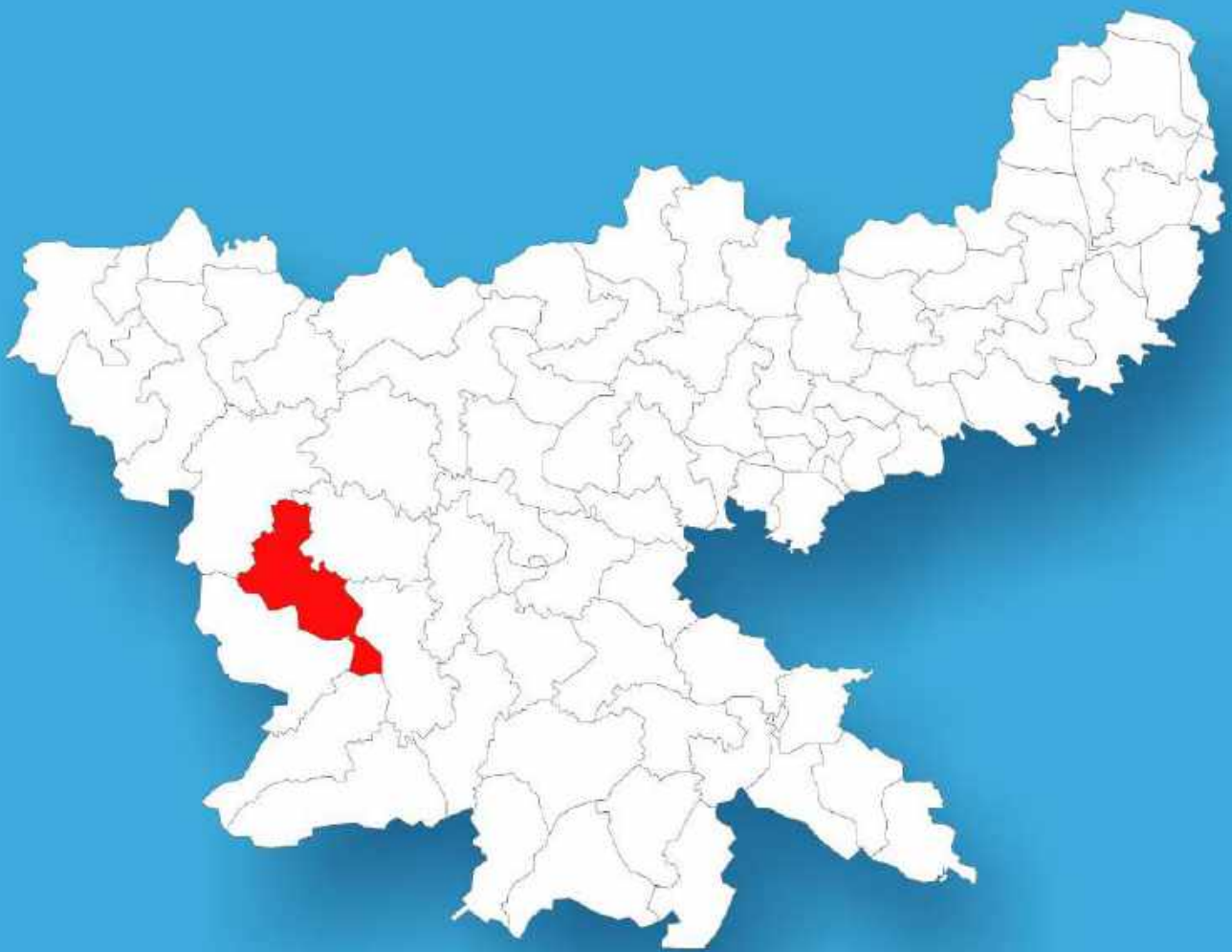




Jharkhand

Assembly Factbook™

Bishunpur Assembly Constituency



Key Electoral Data of Bishunpur
Assembly Constituency (Vidhan Sabha)

Jharkhand
Assembly FactbookTM
Bishunpur Assembly Constituency



Bishunpur Vidhan Sabha

Editor & Director

Dr. R.K. Thukral

Research Editor

Dr. Shafeeq Rahman

Compiled, Researched and Published by Datanet India Pvt. Ltd.

D-100, 1st Floor,

Okhla Industrial Area, Phase-I,
New Delhi- 110020.

Ph.: 91-11- 43580781-84

Email : support@indiastatpublications.com

Website : www.indiastatelections.com

Online Book Store :

www.indiastatpublications.com

Report No. : AFB/JH-69-0125

ISBN : 978-93-5301-956-3

First Edition : January, 2018

Eighth Updated Edition : January, 2025

Price : Rs. 11500/-

US\$ 310

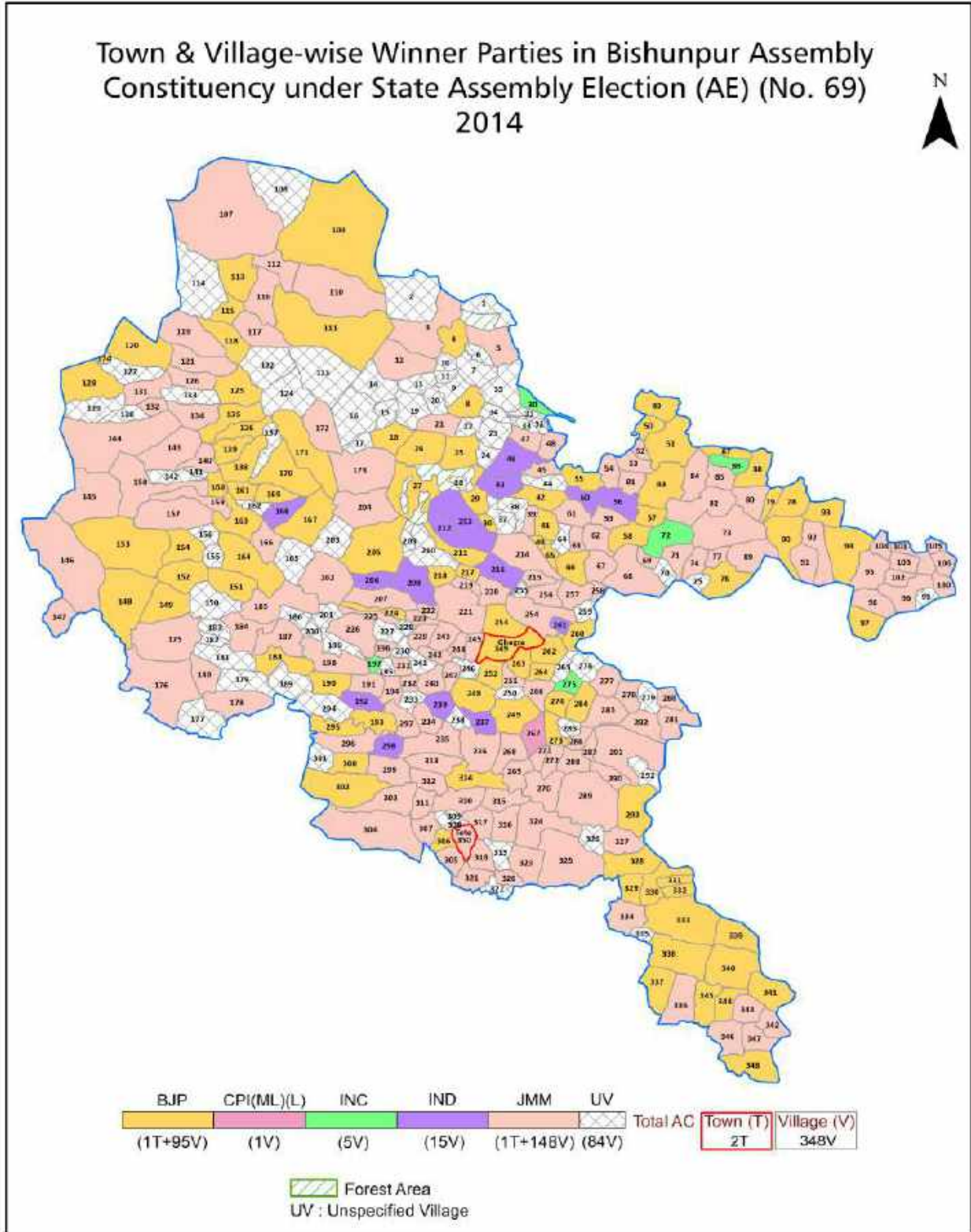
© Datanet India Pvt. Ltd.

All rights reserved. No part of this book may be reproduced, stored in a retrieval system or transmitted in any form or by any means, mechanical photocopying, photographing, scanning, recording or otherwise without the prior written permission of the publisher. Please refer to Disclaimer at page no. 273 for the use of this publication.

Printed in India

No.	Particulars	Page No.
	Introduction	
1	Assembly Constituency - (Vidhan sabha) at a Glance Features of Assembly as per Delimitation Commission of India (2008)	1-2
	Location and Political Maps	
2	Location Map Boundaries of Assembly Constituency - (Vidhan sabha) in District Boundaries of Assembly Constituency under Parliamentary Constituency - (Lok sabha) Town & Village-wise Winner Parties- 2024-PE, 2019-PE, 2019-AE, 2014-PE, 2014-AE, 2009-PE and 2009-AE	3-11
	Administrative Setup (2011)	
3	District Sub-district Towns Villages Inhabited Villages Uninhabited Villages Village Panchayat Intermediate Panchayat	12-28
	Demographics (2011)	
4	Population Households Rural/Urban Population Towns and Villages by Population Size Sex Ratio (Total & 0-6 Years) Religious Population Social Population Literacy Rate	29-30
	Electoral Features	
5	Important Dates of Last Elections Held Electors by Gender Service Electors Voters Voters Turnout Polling Stations & Average Number of Electors per Polling Station Electors by Age Group Present Elected Representatives	31-36
	Historical Summary Election Results	
6	Vote Share of Major Parties Winning Margin (Number & Percentage) Polarity of Parties Summary Result of Assembly Segment of Parliamentary Elections 2024, 2019, 2014, 2009 and 2004 Summary Result of Assembly Elections 2019, 2014, 2009 and 2005	37-48
	Polling Station Level Election Results	
7	Name and Number of Polling Station 2024-PE, 2019-PE, 2019-AE, 2014-PE, 2014-AE, 2009-PE and 2009-AE Polling Station-wise Electors, Voters & Voters Turnout 2024-PE, 2019-PE, 2019-AE, 2014-PE, 2014-AE, 2009-PE and 2009-AE Polling Station wise Elections Results 2024-PE, 2019-PE, 2019-AE, 2014-PE, 2014-AE, 2009-PE and 2009-AE	49-250
	Share of Assembly Constituency	
8	Share of Assembly Constituency - (Vidhan sabha) in State, District and Parliamentary Constituency - (Lok sabha)	251
	Socio-Economic Amenities (2011)	
9	Access to Administrative Units Agricultural, Manufacturing and Industrial Commodities Demographic Indicators Education Health & Manpower Drinking Water Supply Sanitation Entertainment and Recreations Infrastructure Power Food Allocation Distribution and Marketing of Agriculture Commodities Infrastructure Transport and Road Infrastructure Communication Banking and Financial Services Land Use Irrigation Source	253-267
10	Abbreviation & Sources	269-271
11	Disclaimer	273

Location & Political Map



Administrative Setup

List of Village Panchayat & Intermediate Panchayat (Block) Name - 2011

Village Name	Village Panchayat Name	Intermediate Panchayat Name
Adar	Adar	Ghaghra
Ajiyatu	Ruki	Ghaghra
Alaundi	Alaundi	Senha
Ambakona	Gurdari	Bishunpur
Amboa	Amboa	Gumla
Amdari	Gararpo	Bhandra
Amtipani	Amtipani	Bishunpur
Anadhradih	Yapka	Ghaghra
Anjan	Anjan	Gumla
Ankuri	Banari	Bishunpur
Ara	Alaundi	Senha
Arahasa	-	Senha
Arangi	Arangi	Ghaghra
Arangloya	Amtipani	Bishunpur
Arru	Arru	Senha
Atariya	Phori	Gumla
Badla	Badla	Senha
Badri	Badri	Ghaghra
Bahagara	Amtipani	Bishunpur
Bahdura	Chapka	Ghaghra
Bala Khatanga	Nawadiah	Ghaghra
Baladih	Hesag	Peshrar
Balatu	Narma	Bishunpur
Balsota	Bhaunro	Bhandra
Banalat	Nirasi	Bishunpur
Banari	Banari	Bishunpur
Bandabar	Kohipath	Ghaghra
Baniyadih	Badri	Ghaghra
Bansari	Mukri Tadar	Senha

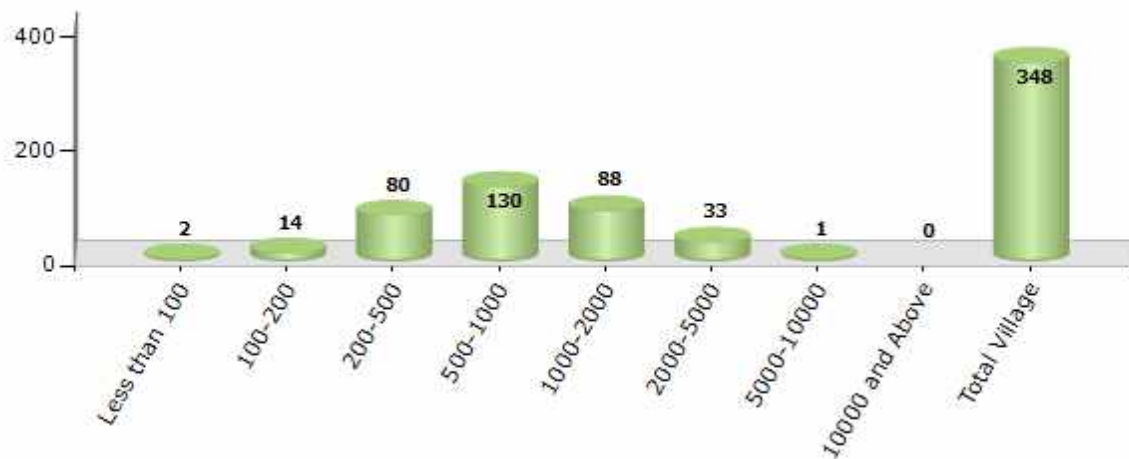
Contd....

Demographics

Number of Villages by Population Size - 2011

Less than 100	100-200	200-500	500-1000	1000-2000	2000-5000	5000-10000	10000 and Above	Total Village
2	14	80	130	88	33	1	0	348

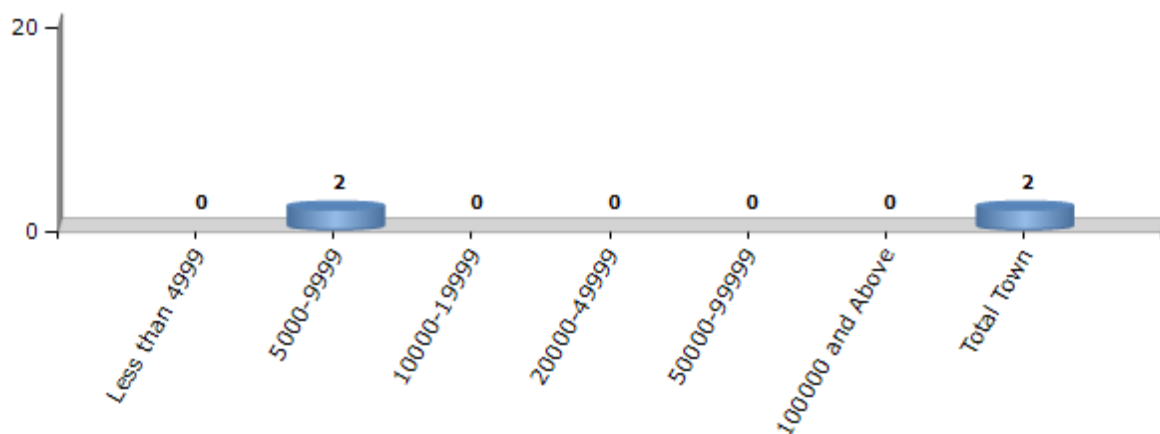
Number of Villages by Population Size - 2011



Number of Towns by Population Size - 2011

Less than 4999	5000-9999	10000-19999	20000-49999	50000-99999	100000 and Above	Total Town
0	2	0	0	0	0	2

Number of Towns by Population Size - 2011

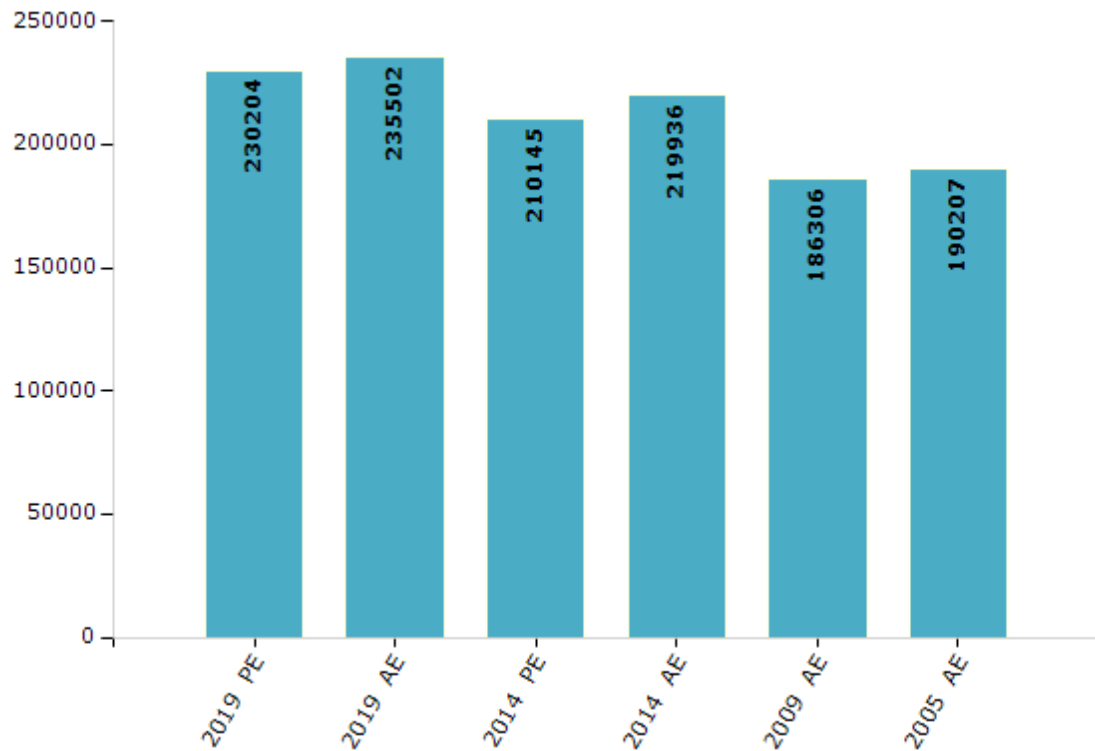


Electoral Features

Electors by Male & Female

Year	Male	Female	Others	Total	Year	Male	Female	Others	Total
2019 PE	118492	111708	4	230204	2009 PE	-	-	-	-
2019 AE	120426	115074	2	235502	2009 AE	96715	89591	-	186306
2014 PE	109476	100669	0	210145	2005 AE	99213	90994	-	190207
2014 AE	114099	105837	0	219936	2004 PE	-	-	-	-

Number of Electors



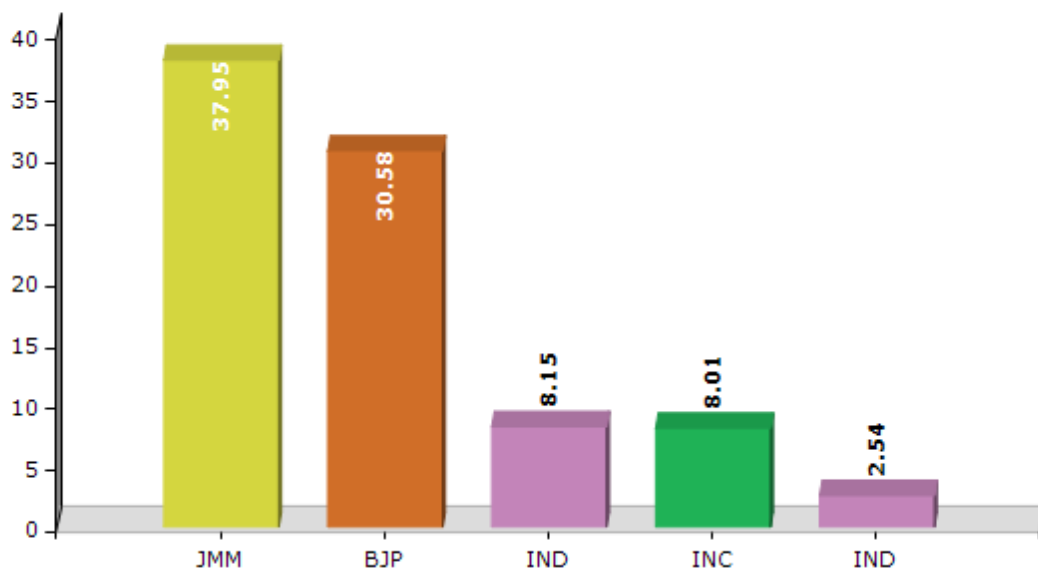
Note : AE : Assembly Election, PE : Assembly Segment of Parliamentary Election

Historical Summary Election Results

Summary Result of Assembly Election - 2014

Candidate Name	Party	Votes	Votes %
Chamra Linda	JMM	55851	37.95
Samir Oraon	BJP	45008	30.58
Ashok Oraon	IND	11994	8.15
Boby Bhagat	INC	11781	8.01
Sukhair Bhagat	IND	3733	2.54
Vishwanath Oraon	CPI	3190	2.17
Amon Lakra	CPI(ML)(L)	2867	1.95
Santosh Oraon	IND	2031	1.38
Bhineswar Bhagat	IND	1469	1
Vimal Chandra Asur	JVM	1354	0.92
Bhagwan Kumar Munda	BSP	1277	0.87
Sajit Tirkey	SP	1047	0.71
Kartik Bhagat	IND	954	0.65
	NOTA	4605	3.13

Votes Percentage of Top Parties - 2014



Polling Station Level Election Results

Number and Name of Polling Stations (PS) (2019 AE)

Number of Polling Stations	Name of Polling Stations	Number of Polling Stations	Name of Polling Stations
1	Govt. Primary School, Sindoor	22	Govt. Upp. High School, Murki Todar
2	Schedule Tribe Residential Vidyalaya, Tuimupat	23	Govt. Middle School, Murki
3	Govt. Upp. Upgrade Middle School, Henhe	24	Govt. Primary School, Bansari
4	Govt. Upgrade Middle School, Chaprong	25	Upgraded Primary School, Gobersela (Old Building)
5	Govt. Primary School, Ganeshpur	26	Govt. Primary School, Kandra
6	Govt. Upgrade Middle School, Manhepat	27	Govt. Upgraded High School, Shahbuti (North Part)
7	Govt. Upp. Middle School, Hesag Kumbatoli	28	Govt. Upgraded High School, Shahbuti (South Part)
8	Govt. Middle School, Upar Turiyadih	29	Govt. Primary School, Aloudi Jamira
9	Govt. Primary School, Pundag	30	Govt. Primary School, Jhakhra
10	Govt. Upp. Middle School, Pahardaru	31	Upgraded Primary School, Chamru (Old Building)
11	Project High School, Mungo	32	Govt. Primary School, Doka
12	Govt. Primary School, Garhkasmr	33	Govt. Middle School, Parhi
13	Govt. Primary School, Uru	34	Govt. Primary School, Kundgari
14	New Primary School . Aara	35	Govt. Upp. Middle School, Bhargaon (North Part)
15	Govt. Primary School, Sake	36	Govt. Upp. Middle School, Bhargaon South Part
16	Upgraded Primary School, Churku Khakhsitoli	37	Govt. +2 Nandlal High School, Arru (West Part)
17	Govt. Upgraded Middle School, Chandwa	38	Govt. +2 Nandlal High School, Arru (East Part)
18	Govt. Upgraded Middle School, Heswe	39	Govt. Middle School, Arru
19	Govt. Upp. Middle School, Alaudi Gosaitoli	40	Govt. Primary School, Kalahepat (North Part)
20	Govt. Upgraded Girls Middle School, Manhe	41	Govt. Primary School, Kalahepat South Part
21	Govt. Primary School, Dadu (Urru)	42	Govt. Primary School, Jogna

Contd....

Polling Station Level Election Results

Polling Station-wise Votes Secured by Overall Top Five Parties in Bishunpur Assembly in Assembly Election (AE) under Lohardaga Parliamentary Constituency in Jharkhand (2019)

Number of Polling Station	Winner - Chamra Linda (JMM)	Runner-up - Ashok Oraon (BJP)	3rd - Mahatma Oraon (JVM)	4th - Mohan Bhagat (IND)	5th - Fulmani Bara (IND)	NOTA	Other	Total Votes Secured
36	215	221	30	3	11	9	18	507
37	315	16	15	5	8	9	10	378
38	500	124	39	19	19	16	22	739
39	254	209	28	6	7	23	29	556
40	260	193	60	0	1	8	7	529
41	291	134	19	2	9	8	14	477
42	134	264	16	3	4	4	9	434
43	296	200	2	0	13	4	7	522
44	348	98	16	8	5	6	10	491
45	259	265	4	2	18	4	11	563
46	149	274	12	8	6	10	17	476
47	286	356	4	6	11	9	22	694
48	86	269	29	1	2	9	10	406
49	229	270	11	12	7	17	17	563
50	127	362	44	4	5	7	26	575
51	329	113	28	9	11	18	41	549
52	129	105	20	4	1	12	16	287
53	118	252	12	5	11	17	27	442
54	240	418	18	9	6	9	41	741
55	249	252	11	6	12	22	19	571
56	263	212	8	4	9	18	30	544
57	435	281	22	14	8	11	16	787
58	271	113	26	3	2	7	12	434
59	320	70	8	6	4	8	10	426
60	447	34	10	2	18	3	9	523
61	218	245	10	4	6	8	25	516
62	333	150	5	9	1	6	14	518
63	355	120	6	2	1	6	9	499
64	141	361	5	2	2	6	10	527
65	180	259	5	0	5	6	10	465
66	67	261	19	2	4	4	12	369
67	197	165	16	9	5	5	23	420
68	48	257	5	1	4	3	9	327
69	259	116	14	2	2	3	14	410
70	209	115	42	7	10	10	31	424

Contd....

Polling Station Level Election Results

Winner, Runner-up and 3rd Party Position & Winning Margin According to Polling Stations in Bishunpur Assembly in Assembly Election (AE) under Lohardaga Parliamentary Constituency in Jharkhand (2019)

Polling Station Number	Winner Party	Winner Votes (%)	Runner-up Party	Runner-up Votes (%)	Winning Margin Votes (%)	Third Party	Third Party Votes (%)	Other Votes (%)
71	JMM	298 (59.13)	BJP	115 (22.82)	183 (36.31)	JVM	30 (5.95)	61 (12.1)
72	BJP	198 (46.05)	JMM	180 (41.86)	18 (4.19)	JVM	12 (2.79)	40 (9.3)
73	BJP	173 (48.46)	JMM	135 (37.82)	38 (10.64)	JVM	9 (2.52)	40 (11.2)
74	JMM	148 (47.59)	BJP	126 (40.51)	22 (7.08)	IND (MB)	10 (3.22)	27 (8.68)
75	BJP	269 (54.34)	JMM	160 (32.32)	109 (22.02)	JVM	17 (3.43)	49 (9.9)
76	JMM	357 (79.51)	BJP	53 (11.8)	304 (67.71)	JVM	10 (2.23)	29 (6.46)
77	JMM	316 (62.2)	BJP	133 (26.18)	183 (36.02)	BSP	25 (4.92)	34 (6.69)
78	JMM	322 (56.59)	BJP	162 (28.47)	160 (28.12)	JVM	33 (5.8)	52 (9.14)
79	JMM	187 (48.32)	BJP	148 (38.24)	39 (10.08)	JVM	16 (4.13)	36 (9.3)
80	BJP	305 (46.14)	JMM	266 (40.24)	39 (5.9)	IND (MB)	14 (2.12)	76 (11.5)
81	JMM	198 (43.52)	BJP	166 (36.48)	32 (7.04)	JVM	39 (8.57)	52 (11.43)
82	JMM	279 (61.73)	BJP	114 (25.22)	165 (36.51)	JVM	10 (2.21)	49 (10.84)
83	BJP	278 (43.44)	JMM	234 (36.56)	44 (6.88)	JVM	28 (4.38)	100 (15.63)
84	BJP	411 (62.56)	JMM	159 (24.2)	252 (38.36)	JVM	18 (2.74)	69 (10.5)
85	JMM	407 (61.3)	BJP	198 (29.82)	209 (31.48)	JVM	21 (3.16)	38 (5.72)
86	JMM	301 (52.81)	BJP	189 (33.16)	112 (19.65)	JVM	19 (3.33)	61 (10.7)
87	BJP	276 (46.86)	JMM	244 (41.43)	32 (5.43)	JD(U)	20 (3.4)	49 (8.32)
88	BJP	231 (46.57)	JMM	221 (44.56)	10 (2.01)	JVM	13 (2.62)	31 (6.25)
89	JMM	282 (51.37)	BJP	191 (34.79)	91 (16.58)	JVM	17 (3.1)	59 (10.75)
90	BJP	474 (79)	JMM	90 (15)	384 (64)	JVM	8 (1.33)	28 (4.67)
91	JMM	277 (60.22)	BJP	136 (29.57)	141 (30.65)	JVM	14 (3.04)	33 (7.17)
92	JMM	241 (58.92)	BJP	139 (33.99)	102 (24.93)	JVM	12 (2.93)	17 (4.16)
93	JMM	294 (77.17)	BJP	45 (11.81)	249 (65.36)	JVM	9 (2.36)	33 (8.66)
94	JMM	361 (83.95)	IND (FB)	19 (4.42)	342 (79.53)	BJP	17 (3.95)	33 (7.67)
95	JMM	235 (58.02)	BJP	133 (32.84)	102 (25.18)	JVM	11 (2.72)	26 (6.42)
96	JMM	361 (82.99)	BJP	27 (6.21)	334 (76.78)	JVM	20 (4.6)	27 (6.21)
97	JMM	338 (60.57)	BJP	154 (27.6)	184 (32.97)	JVM	16 (2.87)	50 (8.96)
98	JMM	413 (61.37)	BJP	145 (21.55)	268 (39.82)	IND (FB)	43 (6.39)	72 (10.7)
99	JMM	190 (46.45)	BJP	127 (31.05)	63 (15.4)	IND (FB)	15 (3.67)	77 (18.83)
100	JMM	515 (77.79)	BJP	45 (6.8)	470 (70.99)	JVM	27 (4.08)	75 (11.33)
101	JMM	318 (74.65)	BJP	94 (22.07)	224 (52.58)	JVM	5 (1.17)	9 (2.11)
102	JMM	248 (63.27)	BJP	63 (16.07)	185 (47.2)	IND (MB)	19 (4.85)	62 (15.82)
103	JMM	240 (86.96)	BJP	9 (3.26)	231 (83.7)	IND (MB)	8 (2.9)	19 (6.88)
104	JMM	387 (78.02)	BJP	69 (13.91)	318 (64.11)	JVM	13 (2.62)	27 (5.44)
105	JMM	284 (51.73)	BJP	173 (31.51)	111 (20.22)	IND (MB)	16 (2.91)	76 (13.84)

Contd....

Socio-Economic Amenities - Rural

Access to Education Facilities

Particulars	Number of Villages (% of Population)				
	Available	Not Available	If Not Available (Distance of Nearest Facility)		
			A	B	C
Govt. Primary School	325 (96)	23 (4)	15 (2)	4 (1)	0 (0)
Private Primary School	51 (23)	297 (77)	0 (0)	0 (0)	0 (0)
Govt. Middle School	142 (57)	206 (43)	130 (28)	53 (10)	8 (2)
Private Middle School	21 (13)	327 (87)	6 (2)	5 (1)	0 (0)
Govt. Secondary School	21 (14)	327 (86)	87 (25)	115 (29)	85 (20)
Private Secondary School	13 (9)	335 (91)	12 (4)	15 (3)	3 (1)
Govt. Senior Secondary School	5 (3)	343 (97)	26 (9)	65 (18)	213 (64)
Private Senior Secondary School	0 (0)	348 (100)	7 (2)	11 (2)	21 (4)
Govt. Arts and Science Degree College	0 (0)	348 (100)	15 (5)	44 (15)	250 (74)
Private Arts and Science Degree College	0 (0)	348 (100)	0 (0)	0 (0)	39 (7)
Govt. Engineering College	0 (0)	348 (100)	0 (0)	0 (0)	338 (95)
Private Engineering College	0 (0)	348 (100)	0 (0)	0 (0)	10 (5)
Govt. Medicine College	0 (0)	348 (100)	0 (0)	4 (2)	344 (98)
Private Medicine College	0 (0)	348 (100)	0 (0)	0 (0)	0 (0)
Govt. Management Institute	0 (0)	348 (100)	0 (0)	0 (0)	348 (100)
Private Management Institute	0 (0)	348 (100)	0 (0)	0 (0)	0 (0)
Govt. Polytechnic	0 (0)	348 (100)	0 (0)	0 (0)	348 (100)
Private Polytechnic	0 (0)	348 (100)	0 (0)	0 (0)	0 (0)
Govt. Vocational Training School/ITI	0 (0)	348 (100)	0 (0)	0 (0)	348 (100)
Private Vocational Training School/ITI	0 (0)	348 (100)	0 (0)	0 (0)	0 (0)
Govt. Non Formal Training Centre	0 (0)	348 (100)	4 (1)	17 (4)	320 (91)
Private Non Formal Training Centre	3 (2)	345 (98)	0 (0)	0 (0)	4 (2)
Govt. School For Disabled	1 (0)	347 (100)	1 (0)	4 (1)	289 (80)
Private School For Disabled	1 (0)	347 (100)	10 (2)	8 (3)	34 (13)
Government Others	6 (1)	342 (99)	1 (0)	4 (1)	182 (51)
Private Others	0 (0)	348 (100)	20 (7)	33 (11)	102 (27)

Note : Distance A : Less than 5 km; B : Between 5-10 km; C : 10+ km.; Source : Data Analysis is based on 2011 Census.

DISCLAIMER

The Terms of Use and Disclaimer of Datanet India Private Limited (hereinafter referred to as "Datanet") for use of this analysis report of **Bishunpur Assembly Constituency (Bishunpur Vidhan Sabha)** :-

1. **Assembly Factbook™** is a Registered Trade Mark owned by Datanet.
2. All the maps are sketched and graphical representation only and have not been drawn to the scale and also not to represent the actual geographical area or boundary of the unit.
3. The data for the aforesaid analysis is based on authentic sources and has been culled from the various publications of Census, CSO and NSSO for district and block level data, various central and state government departments, Central & State Elections Commissions and the concerned Returning Officers' releases, Electoral Rolls, Election results and allied publications, internal assessment, surveys, estimates and analysis. Therefore, certain adjustment of data at micro level may have been done to arrive closer to the macro data.
4. Data have been provided on an "As Is" and "As AVAILABLE" basis
5. The colours shown in the maps or diagram and charts of a particular party, alliance or AC are indicative and do not represent them.
6. This publication which includes maps, sheets, graphs and data would be the property under copyright of Datanet only. The user may use these for its internal study, analysis and research purposes. It's public display, re-selling or any commercial uses by the user are not allowed.
7. Datanet has taken due care and caution in compilation and processing of data and allied information, but does not guarantee the accuracy, adequacy or completeness of any information/analysis and will be not responsible for any errors or omissions or for the results obtained from the use of such information/analysis.
8. All the contents for the publication have been culled from various authentic sources and Datanet reasonably believes such sources to be reliable, but does not make any representations, express or implied as to the accuracy or fitness of use of such information. The information or contents of the information/analysis do not constitute advice and should not be relied upon in making (or refraining from making) any decision. Any reliance placed upon the information provided by Datanet is the sole responsibility and strictly at the user's risk.
9. In no event will Datanet be liable for any damages (including, without limitation, damages for loss of business projects, or loss of profits) arising in contract, tort or otherwise from the use of or inability to use any of its contents, or from any action taken (or refrained from being taken) as a result of using the analysis or any of its contents. Datanet its directors, owners, editors, officials, employees, distributor and agents or any associate will not be liable for any errors in the information contained or any consequences arising from the use of the contents of the provided information/analysis.
10. If any provision of these terms and conditions is held invalid or illegal or unenforceable for any reason by any court of competent jurisdiction, such provision shall be severed and the remainder of provisions of the terms and conditions shall continue in full force and effect as if the Term of Use had been executed with the invalid, illegal or unenforceable provision eliminated.
11. If there are any discrepancies in the information provided, please bring it to attention of Datanet for suitable rectification measures.

**Buy Online This Complete Book At
Datanet India eBooks Store**

www.indiastatpublications.com

or go directly at

[http://www.indiastatpublications.com/
Assembly_factbook/Jharkhand/Lohardaga/Bishunpur](http://www.indiastatpublications.com/Assembly_factbook/Jharkhand/Lohardaga/Bishunpur)

 **india**stat**elections**

ISBN : 978-93-5301-956-3

