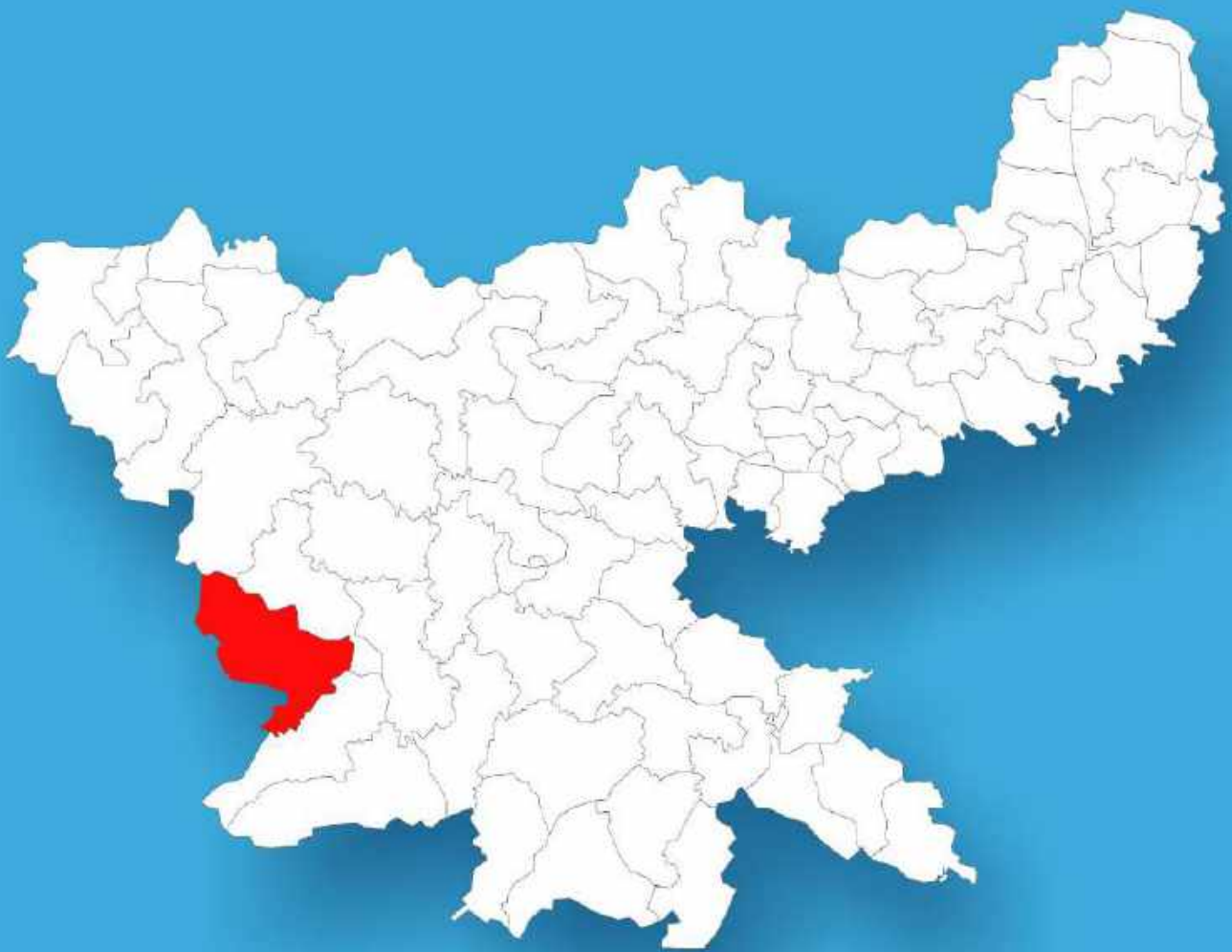




Jharkhand

Assembly Factbook™

Gumla Assembly Constituency



Key Electoral Data of Gumla
Assembly Constituency (Vidhan Sabha)

Jharkhand

Assembly Factbook™

Gumla Assembly Constituency



Gumla Vidhan Sabha

Editor & Director

Dr. R.K. Thukral

Research Editor

Dr. Shafeeq Rahman

Compiled, Researched and Published by Datanet India Pvt. Ltd.

D-100, 1st Floor,

Okhla Industrial Area, Phase-I,
New Delhi- 110020.

Ph.: 91-11- 43580781-84

Email : support@indiastatpublications.com

Website : www.indiastatelections.com

Online Book Store :

www.indiastatpublications.com

Report No. : AFB/JH-68-0125

ISBN : 978-93-5301-978-5

First Edition : January, 2018

Eighth Updated Edition : January, 2025

Price : Rs. 11500/-

US\$ 310

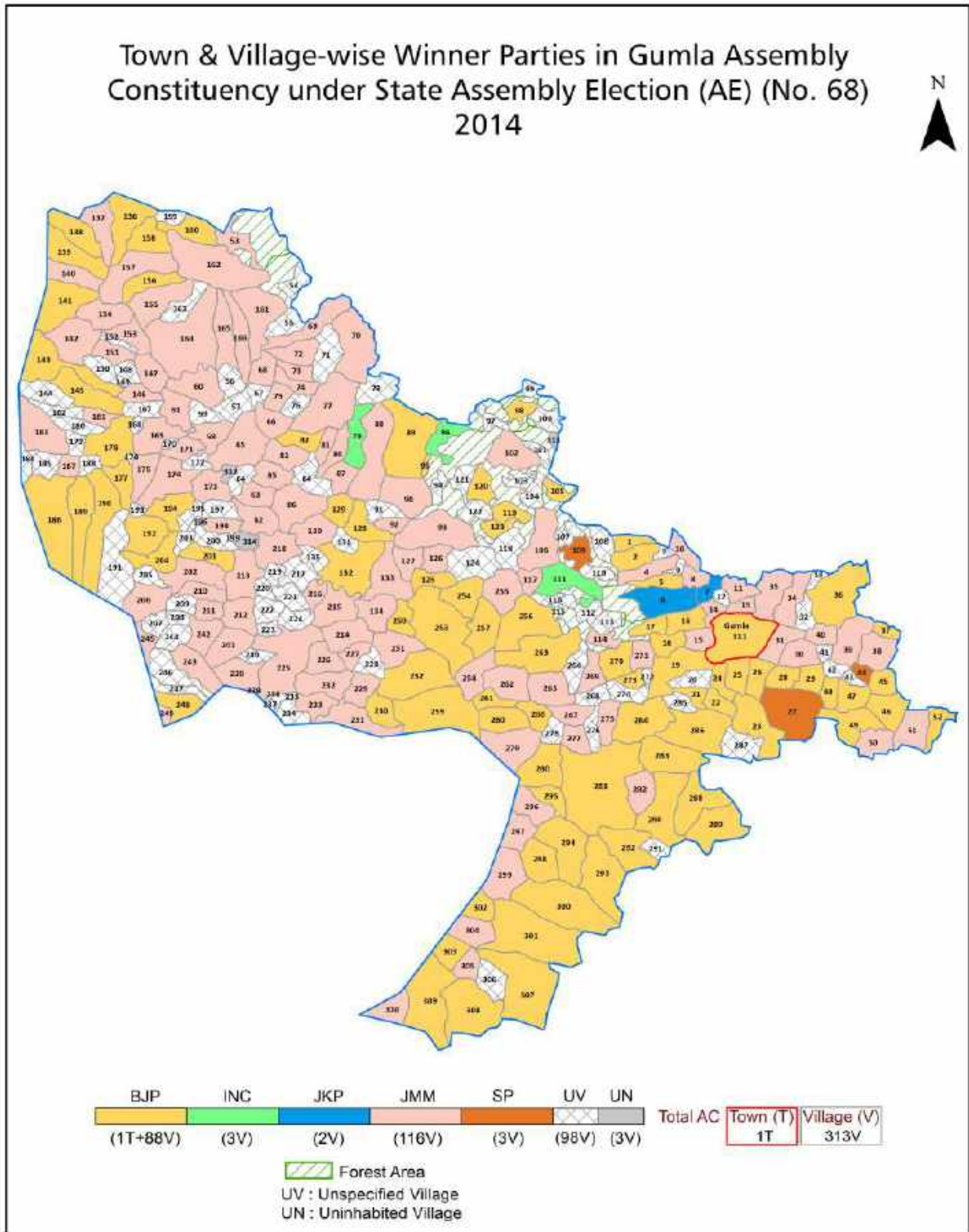
© Datanet India Pvt. Ltd.

All rights reserved. No part of this book may be reproduced, stored in a retrieval system or transmitted in any form or by any means, mechanical photocopying, photographing, scanning, recording or otherwise without the prior written permission of the publisher. Please refer to Disclaimer at page no. 250 for the use of this publication.

Printed in India

No.	Particulars	Page No.
	Introduction	
1	Assembly Constituency - (Vidhan sabha) at a Glance Features of Assembly as per Delimitation Commission of India (2008)	1-2
	Location and Political Maps	
2	Location Map Boundaries of Assembly Constituency - (Vidhan sabha) in District Boundaries of Assembly Constituency under Parliamentary Constituency - (Lok sabha) Town & Village-wise Winner Parties- 2024-PE, 2024-AE, 2019-PE, 2019-AE, 2014-PE, 2014-AE, 2009-PE and 2009-AE	3-11
	Administrative Setup (2011)	
3	District Sub-district Towns Villages Inhabited Villages Uninhabited Villages Village Panchayat Intermediate Panchayat	12-27
	Demographics (2011)	
4	Population Households Rural/Urban Population Towns and Villages by Population Size Sex Ratio (Total & 0-6 Years) Religious Population Social Population Literacy Rate	28-29
	Electoral Features	
5	Important Dates of Last Elections Held Electors by Gender Service Electors Voters Voters Turnout Polling Stations & Average Number of Electors per Polling Station Electors by Age Group Present Elected Representatives	30-35
	Historical Summary Election Results	
6	Vote Share of Major Parties Winning Margin (Number & Percentage) Polarity of Parties Summary Result of Assembly Segment of Parliamentary Elections 2024, 2019, 2014, 2009 and 2004 Summary Result of Assembly Elections 2024, 2019, 2014, 2009 and 2005	36-47
	Polling Station Level Election Results	
7	Name and Number of Polling Station 2024-PE, 2024-AE, 2019-PE, 2019-AE, 2014-PE, 2014-AE, 2009-PE and 2009-AE Polling Station-wise Electors, Voters & Voters Turnout 2024-PE, 2024-AE, 2019-PE, 2019-AE, 2014-PE, 2014-AE, 2009-PE and 2009-AE Polling Station wise Elections Results 2024-PE, 2024-AE, 2019-PE, 2019-AE, 2014-PE, 2014-AE, 2009-PE and 2009-AE	48-227
	Share of Assembly Constituency	
8	Share of Assembly Constituency - (Vidhan sabha) in State, District and Parliamentary Constituency - (Lok sabha)	228
	Socio-Economic Amenities (2011)	
9	Access to Administrative Units Agricultural, Manufacturing and Industrial Commodities Demographic Indicators Education Health & Manpower Drinking Water Supply Sanitation Entertainment and Receptions Infrastructure Power Food Allocation Distribution and Marketing of Agriculture Commodities Infrastructure Transport and Road Infrastructure Communication Banking and Financial Services Land Use Irrigation Source	230-244
10	Abbreviation & Sources	246-248
11	Disclaimer	250

Location & Political Map



Administrative Setup

List of Village Panchayat & Intermediate Panchayat (Block) Name - 2011

Village Name	Village Panchayat Name	Intermediate Panchayat Name
Akasi	Akasi	Dumri
Amgaon	Miral	Albert Ekka (Jari)
Anabiri	Jairaggi	Dumri
Aranda	Kepur	Raidih
Armai	Armai	Gumla
Asni	Asni	Gumla
Asro	Sikri	Albert Ekka (Jari)
Asta	Khetli	Dumri
Aunratoli	Sikri	Albert Ekka (Jari)
Baghmariya	Nawadih	Dumri
Bamalkera	Kondra	Raidih
Bamda	Bamda	Chainpur
Bamhni	Khora	Gumla
Bandua	Manjhgoan	Dumri
Bangru	Kumharia	Gumla
Banjhar	Miral	Albert Ekka (Jari)
Bankir	Kumharia	Gumla
Banrotoli	Jarda	Albert Ekka (Jari)
Bansdih	Parsa	Raidih
Bardih	Bardih	Chainpur
Bardih	Merla	Albert Ekka (Jari)
Bargaon	Kumharia	Gumla
Barisa	Asni	Gumla
Barkadih	Gobiundpur	Albert Ekka (Jari)
Barkakatra	Dumri	Dumri
Bartoli	Manjhgaon	Dumri
Bartoli	Khetali	Dumri
Barwadih	Jarda	Albert Ekka (Jari)
Barwenagar	Barwe Nagar	Chainpur

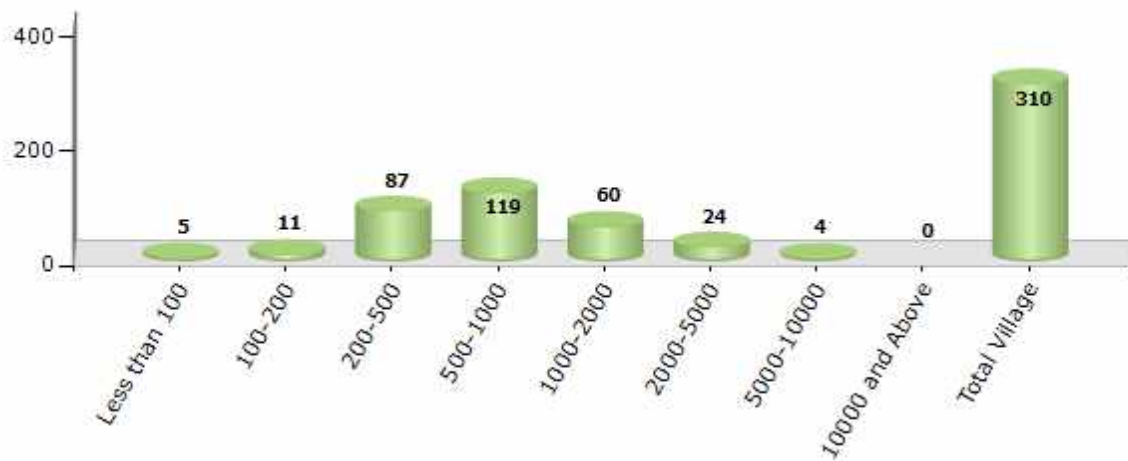
Contd....

Demographics

Number of Villages by Population Size - 2011

Less than 100	100-200	200-500	500-1000	1000-2000	2000-5000	5000-10000	10000 and Above	Total Village
5	11	87	119	60	24	4	0	310

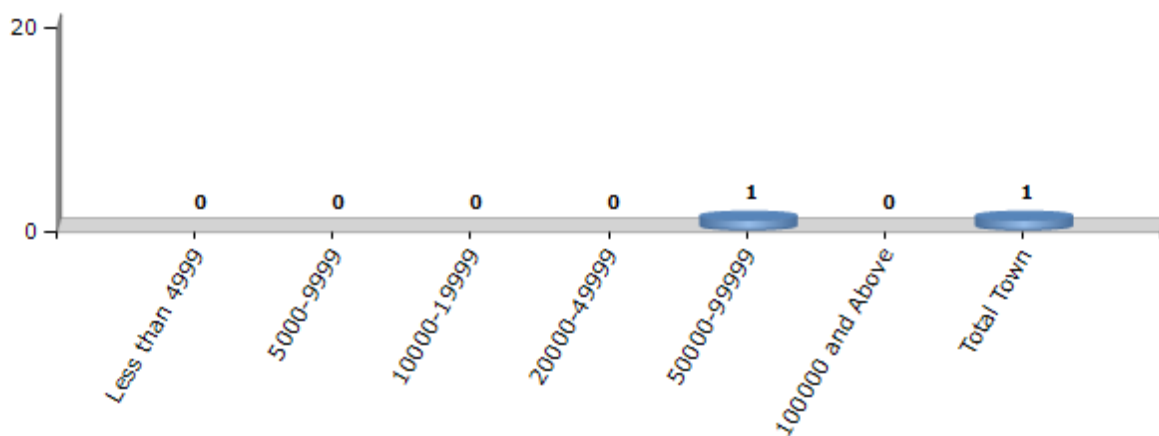
Number of Villages by Population Size - 2011



Number of Towns by Population Size - 2011

Less than 4999	5000-9999	10000-19999	20000-49999	50000-99999	100000 and Above	Total Town
0	0	0	0	1	0	1

Number of Towns by Population Size - 2011

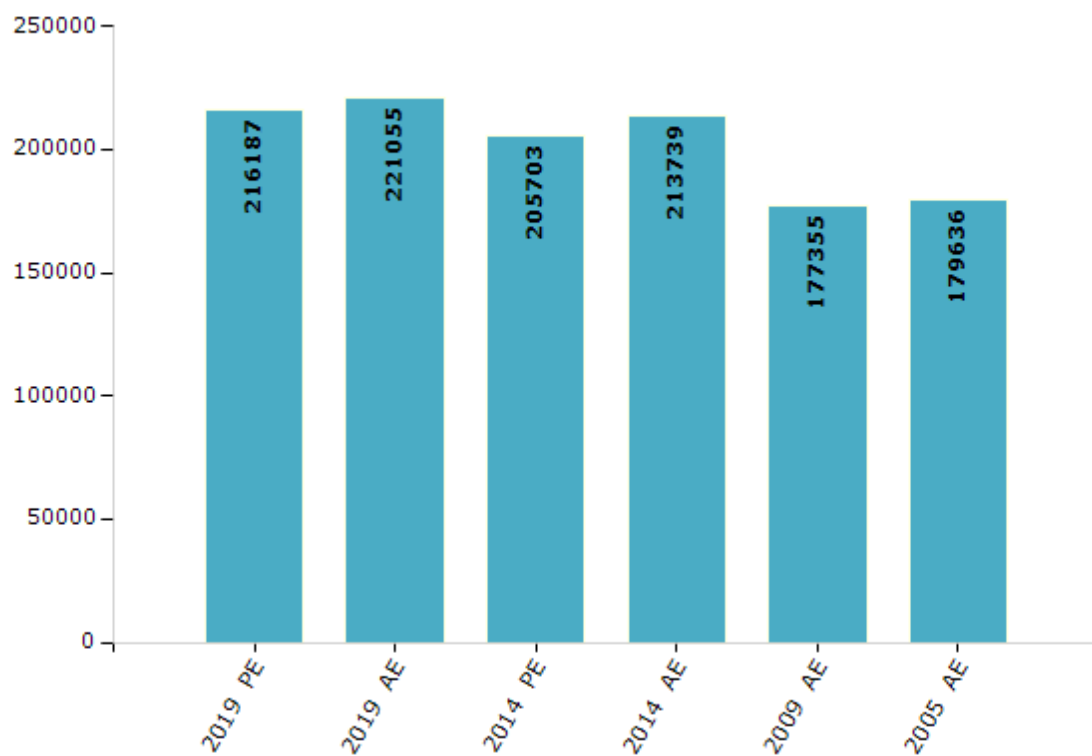


Electoral Features

Electors by Male & Female

Year	Male	Female	Others	Total	Year	Male	Female	Others	Total
2019 PE	109931	106254	2	216187	2009 PE	-	-	-	-
2019 AE	111831	109224	0	221055	2009 AE	91829	85526	-	177355
2014 PE	105401	100302	0	205703	2005 AE	92970	86666	-	179636
2014 AE	108978	104761	0	213739	2004 PE	-	-	-	-

Number of Electors



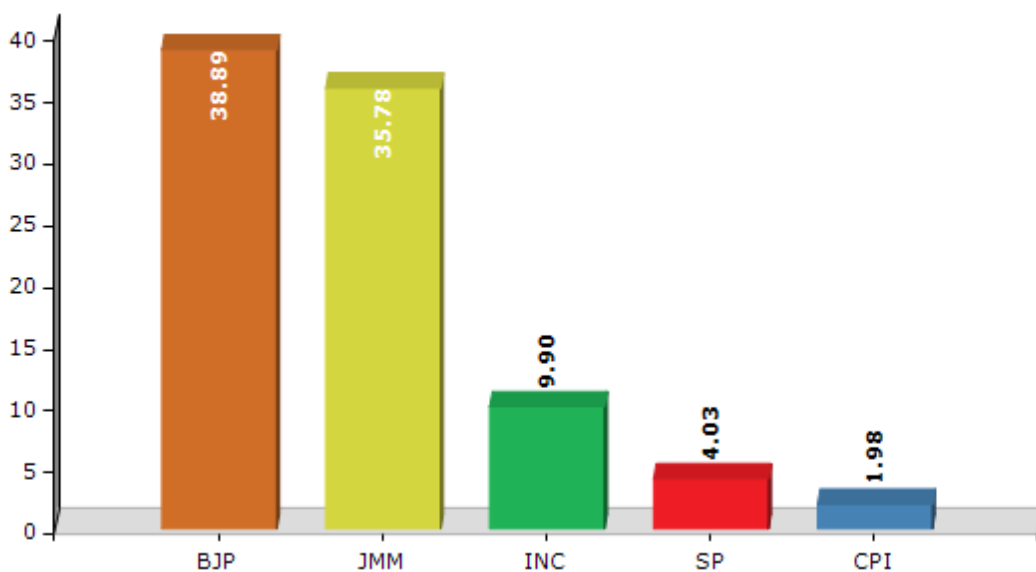
Note : AE : Assembly Election, PE : Assembly Segment of Parliamentary Election

Historical Summary Election Results

Summary Result of Assembly Election - 2014

Candidate Name	Party	Votes	Votes %
Shivshankar Oraon	BJP	50473	38.89
Bhushan Tirkey	JMM	46441	35.78
Binod Kispotta	INC	12847	9.9
Sunil Kullu	SP	5231	4.03
Binod Kerketta	CPI	2571	1.98
Handu Bhagat	JKP	2526	1.95
Dhaneshwar Toppo	IND	1493	1.15
Sunil Kerketta	IND	1279	0.99
Jayram Indwar	BSP	1257	0.97
Kacha Bhagat	BMUP	1248	0.96
Sushila Minj	AITC	809	0.62
Sudhi Ram Kisan	IND	775	0.6
Gulab Kujur	AKBJHP	677	0.52
Lalit Ekka	SAP	413	0.32
	NOTA	1753	1.35

Votes Percentage of Top Parties - 2014



Polling Station Level Election Results

Number and Name of Polling Stations (PS) (2019 AE)

Number of Polling Stations	Name of Polling Stations	Number of Polling Stations	Name of Polling Stations
1	R.C. Primary School Irawal (North Part)	22	R.C. Middle School Bhagitoli
2	R.C. Primary School Irawal (South Part)	23	Upp. Middle School Tati
3	R.C. Primary School, Hisrihisri	24	Primary School Kothi
4	Upp. Middle School Hutap	25	Middle School Majhgaon
5	R.C. Primary School, Udani	26	Primary School Bandua
6	Upp. Middle School Kutlu	27	Anganbari Centre Karamdon
7	Adim Jati Seva Mandal School Jairagi (South Part)	28	R.C. Primary School Chiraia
8	Adim Jati Seva Mandal School Jairagi (North Part)	29	Anganbari Kendra Lohra
9	New Primary School Nauhathha	30	Upp. Middle School Mirchaipat Karni
10	Primary School Annabiri	31	Middle School Suwali
11	R.C. Primary School Sirsi (North Part)	32	Upgrade Middle School Barakatra
12	R.C. Primary School Sirsi (South Part)	33	Upgrade Middle School Chhotakatra
13	R.C. Primary School, Putrunji	34	Upp. Middle School, Bherital Dumri (North Part)
14	R.C. Primary School Akasi (North Part)	35	Upp. Middle School, Bherital Dumri (South Part)
15	R.C. Primary School Akasi (South Part)	36	Project Girls High School, Dumri
16	Primary School Jurmu	37	Primary School Tangardih Dumri
17	Upp. Middle School Sakhu	38	Upp. Middle School Dumardanr
18	Upp. Middle School Dina	39	R.C. Middle School Nawadih
19	Upp. Middle School Kathgaon	40	Janta High School Harsari Nawadih
20	Anganbari Kendra, Kanji	41	Upp. Middle School Birri
21	Upp. Middle School Natawal	42	Middle School Khetli

Contd....

Polling Station Level Election Results

Polling Station-wise Votes Secured by Overall Top Five Parties in Gumla Assembly in Assembly Election (AE) under Lohardaga Parliamentary Constituency in Jharkhand (2019)

Number of Polling Station	Winner - Bhushan Tirkey (JMM)	Runner-up - Mishir Kujur (BJP)	3rd - Rajneel Tigga (JVM)	4th - Bishwanath Oraon (CPI)	5th - Shankar Ram Kisan (IND)	NOTA	Other	Total Votes Secured
36	84	293	14	3	9	5	7	415
37	207	282	10	5	4	9	21	538
38	396	60	12	2	1	8	3	482
39	378	186	1	3	5	11	11	595
40	352	40	27	3	5	6	1	434
41	237	154	35	2	2	11	29	470
42	406	229	13	2	8	14	2	674
43	156	159	5	2	3	5	3	333
44	108	292	10	13	9	14	8	454
45	247	208	4	4	7	11	4	485
46	172	108	12	5	5	7	9	318
47	132	282	10	10	5	6	17	462
48	278	144	11	15	4	14	9	475
49	257	112	8	1	4	13	11	406
50	212	92	7	1	5	8	9	334
51	166	121	3	7	1	5	36	339
52	147	46	6	1	1	3	6	210
53	242	18	9	0	0	1	1	271
54	298	142	7	3	5	9	10	474
55	298	192	30	7	0	6	17	550
56	270	103	2	0	0	4	7	386
57	189	172	4	4	9	9	17	404
58	180	189	9	4	3	7	15	407
59	176	74	23	2	3	6	1	285
60	271	102	21	0	2	2	14	412
61	302	127	3	0	3	6	6	447
62	307	137	6	3	2	13	5	473
63	365	134	20	6	5	14	11	555
64	243	9	2	0	2	12	4	272
65	202	41	0	0	0	8	1	252
66	120	130	3	2	1	2	1	259
67	302	166	9	3	6	7	25	518
68	208	177	12	6	6	19	12	440
69	318	115	16	4	2	13	11	479
70	278	203	21	3	3	6	3	517

Contd....

Polling Station Level Election Results

Winner, Runner-up and 3rd Party Position & Winning Margin According to Polling Stations in Gumla Assembly in Assembly Election (AE) under Lohardaga Parliamentary Constituency in Jharkhand (2019)

Polling Station Number	Winner Party	Winner Votes (%)	Runner-up Party	Runner-up Votes (%)	Winning Margin Votes (%)	Third Party	Third Party Votes (%)	Other Votes (%)
71	JMM	181 (52.16)	BJP	153 (44.09)	28 (8.07)	JVM	5 (1.44)	8 (2.31)
72	JMM	375 (88.65)	BJP	39 (9.22)	336 (79.43)	JVM	2 (0.47)	7 (1.65)
73	BJP	192 (54.08)	JMM	136 (38.31)	56 (15.77)	JVM	9 (2.54)	18 (5.07)
74	JMM	126 (53.85)	BJP	92 (39.32)	34 (14.53)	JVM	5 (2.14)	11 (4.7)
75	JMM	310 (69.35)	BJP	124 (27.74)	186 (41.61)	JVM	3 (0.67)	10 (2.24)
76	JMM	240 (71.64)	BJP	77 (22.99)	163 (48.65)	BTP	3 (0.9)	15 (4.48)
77	JMM	541 (90.92)	BJP	26 (4.37)	515 (86.55)	IND (PT)	11 (1.85)	17 (2.86)
78	BJP	82 (48.24)	JMM	62 (36.47)	20 (11.77)	JVM	6 (3.53)	20 (11.76)
79	JMM	230 (68.05)	BJP	75 (22.19)	155 (45.86)	CPI	6 (1.78)	27 (7.99)
80	JMM	337 (78.19)	BJP	65 (15.08)	272 (63.11)	JKP	7 (1.62)	22 (5.1)
81	JMM	288 (76.19)	BJP	72 (19.05)	216 (57.14)	CPI	3 (0.79)	15 (3.97)
82	JMM	187 (59.55)	BJP	99 (31.53)	88 (28.02)	IND (PT)	10 (3.18)	18 (5.73)
83	BJP	137 (42.41)	JMM	111 (34.37)	26 (8.04)	IND (PT)	53 (16.41)	22 (6.81)
84	BJP	262 (55.16)	JMM	145 (30.53)	117 (24.63)	JVM	10 (2.11)	58 (12.21)
85	JMM	267 (50.57)	BJP	191 (36.17)	76 (14.4)	IND (PT)	13 (2.46)	57 (10.8)
86	JMM	424 (67.95)	BJP	165 (26.44)	259 (41.51)	IND (PT)	6 (0.96)	29 (4.65)
87	BJP	314 (72.02)	JMM	66 (15.14)	248 (56.88)	IND (PT)	30 (6.88)	26 (5.96)
88	JMM	301 (65.58)	BJP	129 (28.1)	172 (37.48)	JVM	9 (1.96)	20 (4.36)
89	JMM	295 (73.2)	BJP	82 (20.35)	213 (52.85)	JVM	10 (2.48)	16 (3.97)
90	BJP	352 (60.17)	JMM	189 (32.31)	163 (27.86)	RADP	13 (2.22)	31 (5.3)
91	JMM	82 (51.57)	BJP	69 (43.4)	13 (8.17)	JVM	2 (1.26)	6 (3.77)
92	JMM	332 (88.06)	BJP	31 (8.22)	301 (79.84)	CPI	3 (0.8)	11 (2.92)
93	BJP	252 (55.14)	JMM	163 (35.67)	89 (19.47)	JKP	14 (3.06)	28 (6.13)
94	JMM	151 (52.61)	BJP	117 (40.77)	34 (11.84)	JVM	3 (1.05)	16 (5.57)
95	JMM	197 (85.28)	BJP	21 (9.09)	176 (76.19)	JVM	1 (0.43)	12 (5.19)
96	JMM	446 (66.77)	BJP	168 (25.15)	278 (41.62)	JKP	19 (2.84)	35 (5.24)
97	JMM	296 (83.15)	BJP	42 (11.8)	254 (71.35)	JVM	7 (1.97)	11 (3.09)
98	JMM	229 (62.57)	BJP	88 (24.04)	141 (38.53)	JVM	17 (4.64)	32 (8.74)
99	JMM	221 (46.43)	BJP	203 (42.65)	18 (3.78)	JVM	13 (2.73)	39 (8.19)
100	JMM	326 (77.43)	BJP	68 (16.15)	258 (61.28)	JVM	6 (1.43)	21 (4.99)
101	JMM	287 (79.94)	BJP	39 (10.86)	248 (69.08)	JKP	20 (5.57)	13 (3.62)
102	JMM	401 (93.69)	BJP	17 (3.97)	384 (89.72)	IND (SRK)	3 (0.7)	7 (1.64)
103	JMM	241 (86.07)	BJP	21 (7.5)	220 (78.57)	IND (PT)	4 (1.43)	14 (5)
104	JMM	322 (71.71)	BJP	104 (23.16)	218 (48.55)	JKP	9 (2)	14 (3.12)
105	JMM	411 (88.01)	BJP	39 (8.35)	372 (79.66)	CPI	3 (0.64)	14 (3)

Contd....

Socio-Economic Amenities - Rural

Access to Education Facilities

Particulars	Number of Villages (% of Population)				
	Available	Not Available	If Not Available (Distance of Nearest Facility)		
			A	B	C
Govt. Primary School	283 (96)	27 (4)	20 (3)	1 (0)	0 (0)
Private Primary School	42 (25)	268 (75)	1 (0)	0 (0)	0 (0)
Govt. Middle School	135 (64)	175 (36)	96 (21)	58 (11)	9 (1)
Private Middle School	19 (15)	291 (85)	9 (2)	0 (0)	0 (0)
Govt. Secondary School	25 (21)	285 (79)	60 (18)	119 (35)	86 (21)
Private Secondary School	9 (11)	301 (89)	6 (2)	8 (1)	2 (0)
Govt. Senior Secondary School	6 (7)	304 (93)	14 (10)	93 (26)	173 (49)
Private Senior Secondary School	2 (2)	308 (98)	2 (1)	13 (4)	7 (2)
Govt. Arts and Science Degree College	2 (4)	308 (96)	13 (9)	83 (25)	202 (60)
Private Arts and Science Degree College	0 (0)	310 (100)	0 (0)	2 (0)	8 (2)
Govt. Engineering College	0 (0)	310 (100)	0 (0)	0 (0)	302 (93)
Private Engineering College	0 (0)	310 (100)	0 (0)	0 (0)	8 (7)
Govt. Medicine College	0 (0)	310 (100)	0 (0)	0 (0)	310 (100)
Private Medicine College	0 (0)	310 (100)	0 (0)	0 (0)	0 (0)
Govt. Management Institute	0 (0)	310 (100)	0 (0)	0 (0)	310 (100)
Private Management Institute	0 (0)	310 (100)	0 (0)	0 (0)	0 (0)
Govt. Polytechnic	0 (0)	310 (100)	0 (0)	0 (0)	310 (100)
Private Polytechnic	0 (0)	310 (100)	0 (0)	0 (0)	0 (0)
Govt. Vocational Training School/ITI	0 (0)	310 (100)	0 (0)	0 (0)	308 (100)
Private Vocational Training School/ITI	0 (0)	310 (100)	0 (0)	0 (0)	2 (0)
Govt. Non Formal Training Centre	1 (1)	309 (99)	4 (2)	18 (10)	269 (83)
Private Non Formal Training Centre	0 (0)	310 (100)	0 (0)	2 (0)	16 (4)
Govt. School For Disabled	0 (0)	310 (100)	0 (0)	2 (1)	298 (94)
Private School For Disabled	0 (0)	310 (100)	0 (0)	0 (0)	10 (5)
Government Others	1 (0)	309 (100)	0 (0)	2 (1)	296 (91)
Private Others	0 (0)	310 (100)	0 (0)	0 (0)	11 (8)

Note : Distance A : Less than 5 km; B : Between 5-10 km; C : 10+ km.; Source : Data Analysis is based on 2011 Census.

DISCLAIMER

The Terms of Use and Disclaimer of Datanet India Private Limited (hereinafter referred to as "Datanet") for use of this analysis report of **Gumla Assembly Constituency (Gumla Vidhan Sabha)** :-

1. **Assembly Factbook™** is a Registered Trade Mark owned by Datanet.
2. All the maps are sketched and graphical representation only and have not been drawn to the scale and also not to represent the actual geographical area or boundary of the unit.
3. The data for the aforesaid analysis is based on authentic sources and has been culled from the various publications of Census, CSO and NSSO for district and block level data, various central and state government departments, Central & State Elections Commissions and the concerned Returning Officers' releases, Electoral Rolls, Election results and allied publications, internal assessment, surveys, estimates and analysis. Therefore, certain adjustment of data at micro level may have been done to arrive closer to the macro data.
4. Data have been provided on an "As Is" and "As AVAILABLE" basis
5. The colours shown in the maps or diagram and charts of a particular party, alliance or AC are indicative and do not represent them.
6. This publication which includes maps, sheets, graphs and data would be the property under copyright of Datanet only. The user may use these for its internal study, analysis and research purposes. It's public display, re-selling or any commercial uses by the user are not allowed.
7. Datanet has taken due care and caution in compilation and processing of data and allied information, but does not guarantee the accuracy, adequacy or completeness of any information/analysis and will be not responsible for any errors or omissions or for the results obtained from the use of such information/analysis.
8. All the contents for the publication have been culled from various authentic sources and Datanet reasonably believes such sources to be reliable, but does not make any representations, express or implied as to the accuracy or fitness of use of such information. The information or contents of the information/analysis do not constitute advice and should not be relied upon in making (or refraining from making) any decision. Any reliance placed upon the information provided by Datanet is the sole responsibility and strictly at the user's risk.
9. In no event will Datanet be liable for any damages (including, without limitation, damages for loss of business projects, or loss of profits) arising in contract, tort or otherwise from the use of or inability to use any of its contents, or from any action taken (or refrained from being taken) as a result of using the analysis or any of its contents. Datanet its directors, owners, editors, officials, employees, distributor and agents or any associate will not be liable for any errors in the information contained or any consequences arising from the use of the contents of the provided information/analysis.
10. If any provision of these terms and conditions is held invalid or illegal or unenforceable for any reason by any court of competent jurisdiction, such provision shall be severed and the remainder of provisions of the terms and conditions shall continue in full force and effect as if the Term of Use had been executed with the invalid, illegal or unenforceable provision eliminated.
11. If there are any discrepancies in the information provided, please bring it to attention of Datanet for suitable rectification measures.

**Buy Online This Complete Book At
Datanet India eBooks Store**

www.indiastatpublications.com

or go directly at

[http://www.indiastatpublications.com/
Assembly_factbook/Jharkhand/Lohardaga/ Gumla](http://www.indiastatpublications.com/Assembly_factbook/Jharkhand/Lohardaga/Gumla)

 **india**stat**elections**

ISBN : 978-93-5301-978-5



9 789353 019785