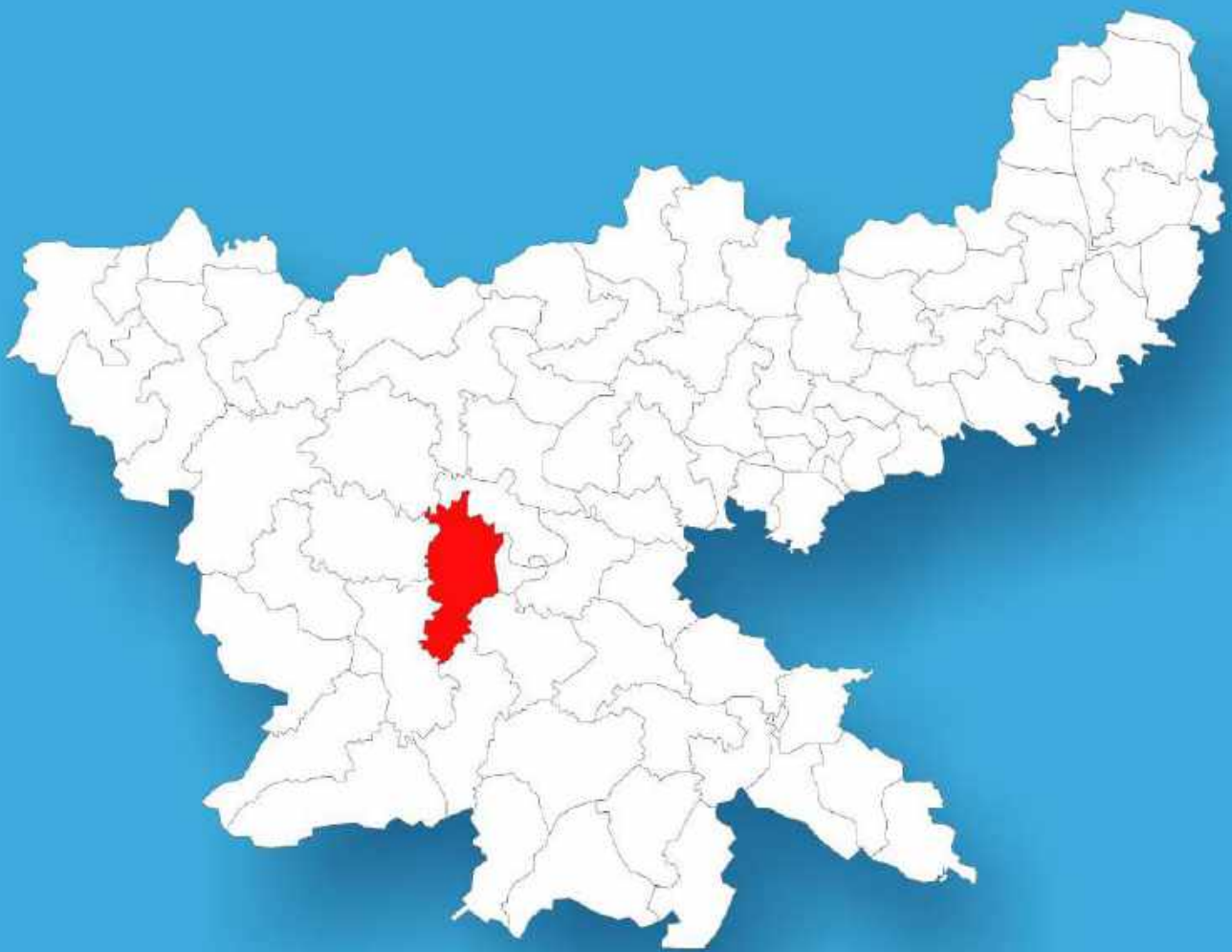




Jharkhand

Assembly Factbook™

Mandar Assembly Constituency



Key Electoral Data of Mandar
Assembly Constituency (Vidhan Sabha)

Jharkhand
Assembly FactbookTM
Mandar Assembly Constituency



Mandar Vidhan Sabha

Editor & Director

Dr. R.K. Thukral

Research Editor

Dr. Shafeeq Rahman

Compiled, Researched and Published by Datanet India Pvt. Ltd.

D-100, 1st Floor,

Okhla Industrial Area, Phase-I,
New Delhi- 110020.

Ph.: 91-11- 43580781-84

Email : support@indiastatpublications.com

Website : www.indiastatelections.com

Online Book Store :

www.indiastatpublications.com

Report No. : AFB/JH-66-0125

ISBN : 978-93-5313-003-9

First Edition : January, 2018

Eighth Updated Edition : January, 2025

Price : Rs. 11500/-

US\$ 310

© **Datanet India Pvt. Ltd.**

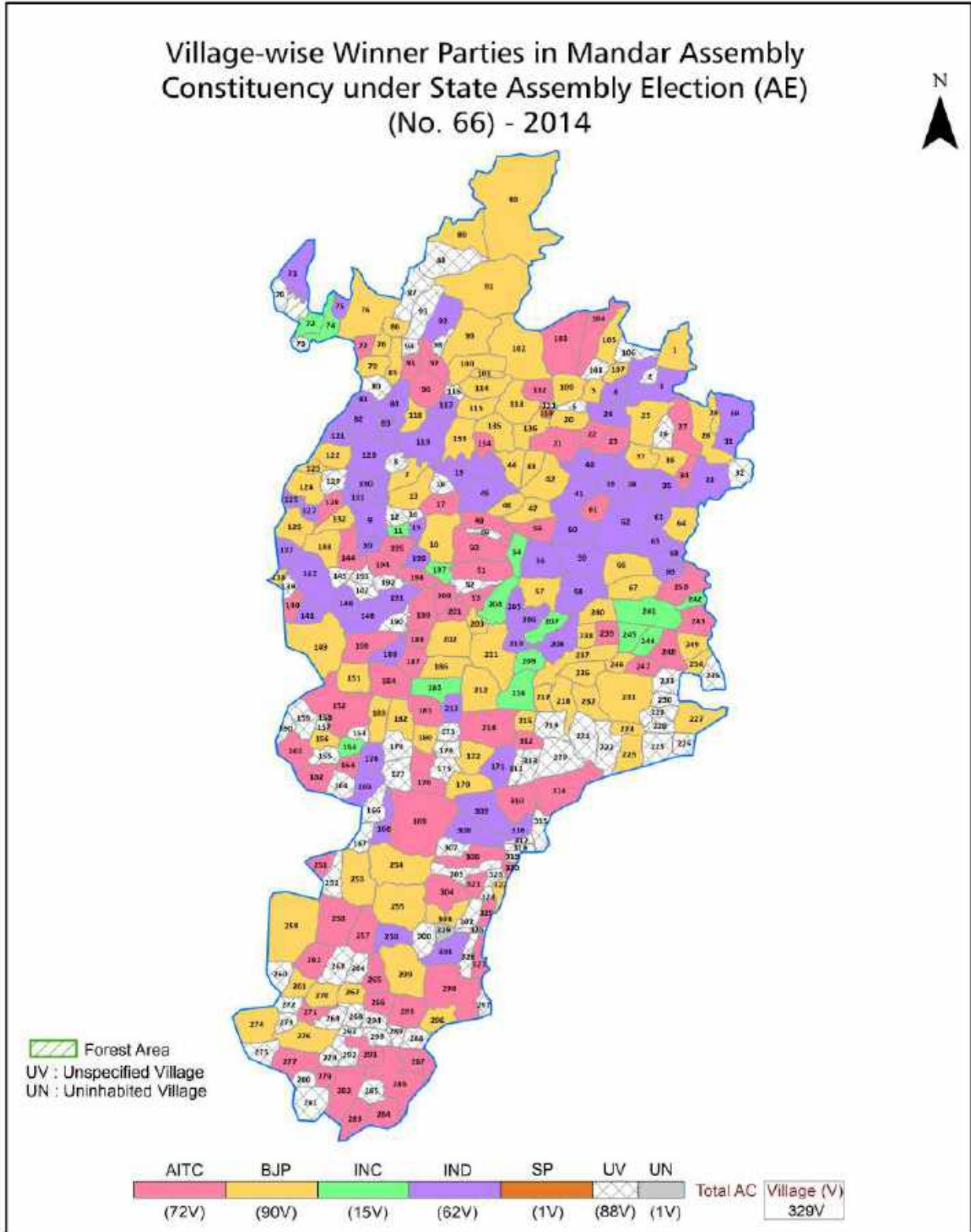
All rights reserved. No part of this book may be reproduced, stored in a retrieval system or transmitted in any form or by any means, mechanical photocopying, photographing, scanning, recording or otherwise without the prior written permission of the publisher. Please refer to Disclaimer at page no. 289 for the use of this publication.

Printed in India

Contents

No.	Particulars	Page No.
	Introduction	
1	Assembly Constituency - (Vidhan sabha) at a Glance Features of Assembly as per Delimitation Commission of India (2008)	1-2
	Location and Political Maps	
2	Location Map Boundaries of Assembly Constituency - (Vidhan sabha) in District Boundaries of Assembly Constituency under Parliamentary Constituency - (Lok sabha) Village-wise Winner Parties- 2024-PE, 2024-AE, 2019-PE, 2019-AE, 2014-PE, 2014-AE, 2009-PE and 2009-AE	3-11
	Administrative Setup (2011)	
3	District Sub-district Towns Villages Inhabited Villages Uninhabited Villages Village Panchayat Intermediate Panchayat	12-28
	Demographics (2011)	
4	Population Households Rural/Urban Population Villages by Population Size Sex Ratio (Total & 0-6 Years) Religious Population Social Population Literacy Rate	29-30
	Electoral Features	
5	Important Dates of Last Elections Held Electors by Gender Service Electors Voters Voters Turnout Polling Stations & Average Number of Electors per Polling Station Electors by Age Group Present Elected Representatives	31-36
	Historical Summary Election Results	
6	Vote Share of Major Parties Winning Margin (Number & Percentage) Polarity of Parties Summary Result of Assembly Segment of Parliamentary Elections 2024, 2019, 2014, 2009 and 2004 Summary Result of Assembly Elections 2024, 2019, 2014, 2009 and 2005	37-48
	Polling Station Level Election Results	
7	Name and Number of Polling Station 2024-PE, 2024-AE, 2019-PE, 2019-AE, 2014-PE, 2014-AE, 2009-PE and 2009-AE Polling Station-wise Electors, Voters & Voters Turnout 2024-PE, 2024-AE, 2019-PE, 2019-AE, 2014-PE, 2014-AE, 2009-PE and 2009-AE Polling Station wise Elections Results 2024-PE, 2024-AE, 2019-PE, 2019-AE, 2014-PE, 2014-AE, 2009-PE and 2009-AE	49-266
	Share of Assembly Constituency	
8	Share of Assembly Constituency - (Vidhan sabha) in State, District and Parliamentary Constituency - (Lok sabha)	267
	Socio-Economic Amenities (2011)	
9	Access to Administrative Units Agricultural, Manufacturing and Industrial Commodities Demographic Indicators Education Health & Manpower Drinking Water Supply Sanitation Entertainment and Recreations Infrastructure Power Food Allocation Distribution and Marketing of Agriculture Commodities Infrastructure Transport and Road Infrastructure Communication Banking and Financial Services Land Use Irrigation Source	269-283
10	Abbreviation & Sources	285-287
11	Disclaimer	289

Location & Political Map



Administrative Setup

List of Village Panchayat & Intermediate Panchayat (Block) Name - 2011

Village Name	Village Panchayat Name	Intermediate Panchayat Name
Akumroma	Dari	Lapung
Ara	Patratu	Chanho
Armalatdag	Dolaicha	Lapung
Asro	Ghaghra	Bero
Babro	Mahuajari	Mandar
Bachhau	Tala	Chanho
Badri	Tala	Chanho
Baid Khijri	Doranda	Bero
Bajra	Mandro	Mandar
Bakhar	Mandro	Mandar
Bakronda	Bokronda	Lapung
Balandu	Lapung	Lapung
Balirampur	Tutlo	Bero
Balsokra	Pondra	Chanho
Bando	-	Mandar
Banjhila	-	Mandar
Bankakera	Mahugaon	Lapung
Banri	Tero	Bero
Bansjari	Mahuajari	Mandar
Baragain	Sapukera	Lapung
Baraidih	Kokaranda	Lapung
Barambe	Barambe	Mandar
Bargari	Bargari	Mandar
Barhe	Lundri	Chanho
Baridih	Bero	Bero
Baridih	Kundi	Itki
Barkakura	Bakronda	Lapung
Baski	Sursa	Mandar
Bejang	Tangar	Chanho

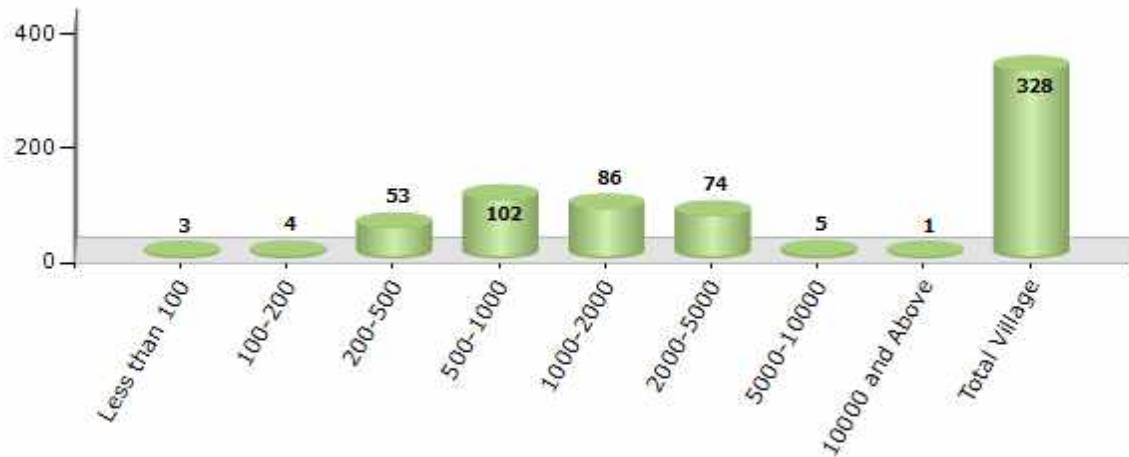
Contd....

Demographics

Number of Villages by Population Size - 2011

Less than 100	100-200	200-500	500-1000	1000-2000	2000-5000	5000-10000	10000 and Above	Total Village
3	4	53	102	86	74	5	1	328

Number of Villages by Population Size - 2011

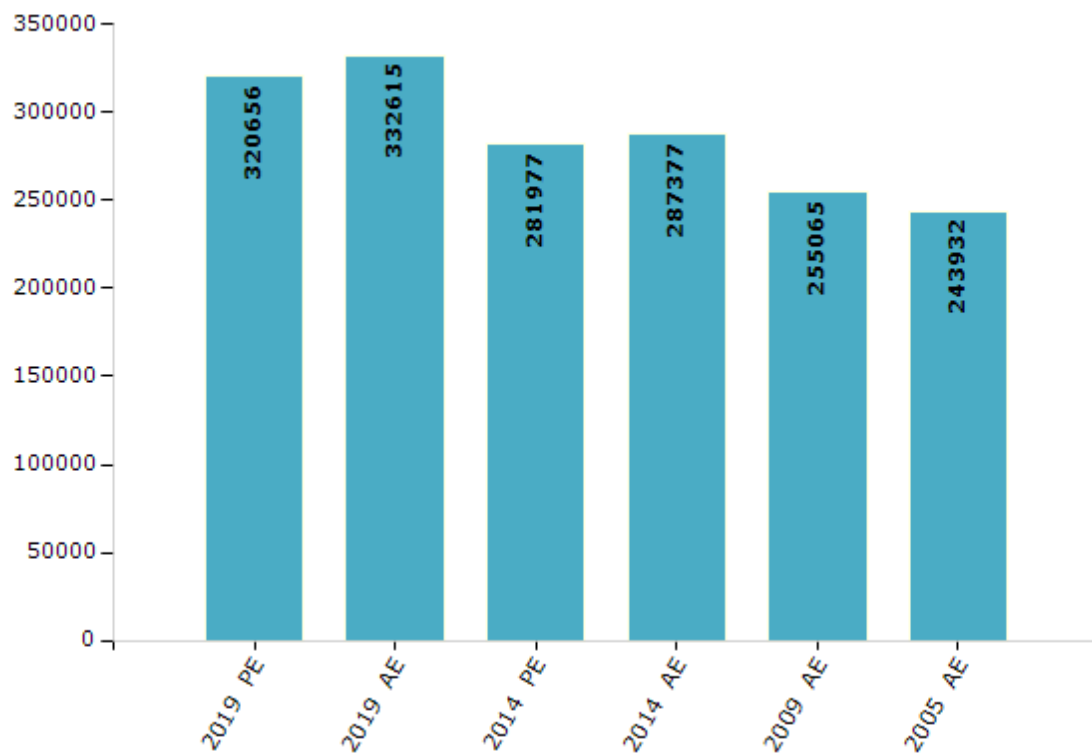


Electoral Features

Electors by Male & Female

Year	Male	Female	Others	Total	Year	Male	Female	Others	Total
2019 PE	165581	155075	0	320656	2009 PE	-	-	-	-
2019 AE	170424	162183	8	332615	2009 AE	132215	122850	-	255065
2014 PE	146751	135226	0	281977	2005 AE	125773	118159	-	243932
2014 AE	149403	137974	0	287377	2004 PE	-	-	-	-

Number of Electors



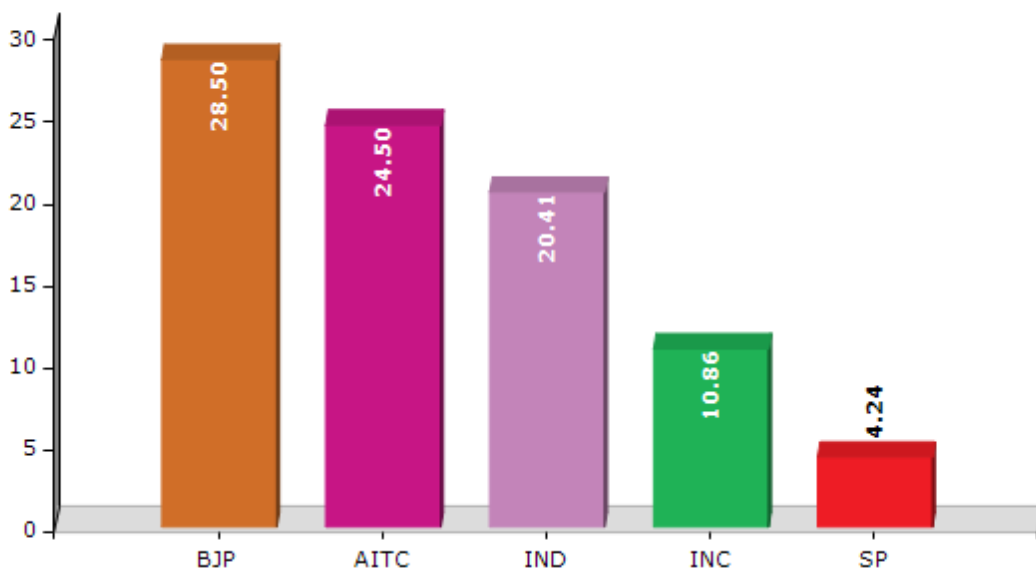
Note : AE : Assembly Election, PE : Assembly Segment of Parliamentary Election

Historical Summary Election Results

Summary Result of Assembly Election - 2014

Candidate Name	Party	Votes	Votes %
Gangotri Kujur	BJP	54200	28.5
Bandhu Tirkey	AITC	46595	24.5
Deo Kumar Dhan	IND	38801	20.41
Ravindra Nath Bhagat	INC	20646	10.86
Sukhmani Tigga	SP	8055	4.24
Hemlata Oraon	IND	5320	2.8
Sheonath Tigga	IND	3312	1.74
Budhwa Oraon	JMM	2378	1.25
Vijay Prakash Minj	IND	1669	0.88
Sunil Oraon	IND	1544	0.81
Anand Kumar Bhagat	IND	1194	0.63
Suresh Kerketta	SVKP	1104	0.58
Ajay Tirkey	IND	1048	0.55
	NOTA	4281	2.25

Votes Percentage of Top Parties - 2014



Polling Station Level Election Results

Number and Name of Polling Stations (PS) (2019 AE)

Number of Polling Stations	Name of Polling Stations	Number of Polling Stations	Name of Polling Stations
1	Govt. M.S, Honhe	22	Nav P.S, Chandisthan Chama
2	Govt. Urdu Uppg. M.S. Pandri (Room No.- 1)	23	R.C.P.S, Kamati
3	Govt. Urdu Uppg. M.S. Pandri (Room No.- 2)	24	Nav P.S, Pipratoli
4	Uppg. P.S. Talab Mohlla Balsokra (Room No.- 1)	25	P.S, Hutri
5	Uppg. P.S. Talab Mohlla Balsokra (Room No.- 2)	26	Govt. Uppg. M.S, Badri
6	Govt. Urdu M.S, Balsokra (Room No.- 1)	27	Govt. Uppg. M.S, Tala (Room No.- 1)
7	Govt. Urdu M.S, Balsokra (Room No.- 2)	28	Govt. Uppg. M.S, Tala (Room No.- 2)
8	Govt. Uppg. M.S, Bidra	29	Govt. M.S, Sons
9	Govt. Kisan H.S, Patratu (Room No.- 1)	30	Uppg. P.S, Khuntitoli
10	Govt. Kisan H.S, Patratu (Room No.- 2)	31	Anganbari Kendra, Chanho
11	Govt. M.S, Patratu (Room No.- 1)	32	Govt. M.S, Opa (Kanya)
12	Govt. M.S, Patratu (Room No.- 2)	33	Govt. P.S, Patuk
13	Govt. M.S, Patratu (Room No.- 3)	34	Govt. P.S, Buchaopa
14	Govt. P.S, Betlangi	35	Govt. Uppg. M.S, Ganeshpur (Room No.- 1)
15	Govt. P.S, Ara	36	Govt. Uppg. M.S, Ganeshpur (Room No.- 2)
16	Govt. P.S, Ramdaga (Room No.- 1)	37	Govt. Uppg. M.S, Melani
17	Govt. P.S, Ramdaga (Room No.- 2)	38	R.C.P.S, Murto
18	Govt. Uppg. M.S, Chora	39	Govt. M.S, Silagain (Room No.- 1)
19	Uppg. P.S, Mudkam	40	Govt. M.S, Silagain (Room No.- 2)
20	Govt. M.S, Chama	41	Govt. M.S, Silagain (Room No.- 3)
21	Uppg. P.S, Anandshila Bazartar	42	Govt. Uppg. M.S, Hurhuri (Room No.- 1)

Contd....

Polling Station Level Election Results

Polling Station-wise Votes Secured by Overall Top Five Parties in Mandar Assembly in Assembly Election (AE) under Lohardaga Parliamentary Constituency in Jharkhand (2019)

Number of Polling Station	Winner - Bandhu Tirkey (JVM)	Runner-up - Deo Kumar Dhan (BJP)	3rd - Shishir Lakra (AIMIM)	4th - Hemlata Oraon (AJSUP)	5th - Sunny Toppo (INC)	NOTA	Other	Total Votes Secured
36	210	220	1	8	2	2	6	449
37	268	43	13	231	17	1	15	588
38	222	71	20	374	21	6	19	733
39	76	167	6	45	92	9	20	415
40	148	153	23	44	75	3	29	475
41	124	72	88	48	95	12	36	475
42	276	154	17	6	1	4	22	480
43	266	33	119	11	11	8	23	471
44	131	38	250	53	36	4	32	544
45	183	45	0	16	86	5	21	356
46	149	142	42	103	31	0	22	489
47	155	50	68	157	20	5	23	478
48	318	210	12	112	82	16	45	795
49	193	35	2	48	62	0	12	352
50	33	161	4	173	53	1	17	442
51	199	186	42	12	52	6	12	509
52	168	78	14	38	80	8	24	410
53	227	243	4	16	21	9	21	541
54	187	131	0	6	19	7	17	367
55	400	54	17	28	15	2	12	528
56	169	101	0	10	14	4	8	306
57	95	343	1	9	25	8	13	494
58	200	150	219	48	42	19	32	710
59	253	297	19	71	24	8	31	703
60	212	84	35	20	19	4	22	396
61	391	181	66	6	56	7	25	732
62	210	78	33	1	54	2	8	386
63	297	128	28	25	20	4	23	525
64	194	106	20	5	45	3	12	385
65	258	250	62	14	36	5	21	646
66	345	50	63	9	30	6	18	521
67	234	199	8	24	9	6	14	494
68	97	421	1	92	8	26	38	683
69	106	325	46	33	17	16	18	561
70	279	129	29	30	47	1	15	530

Contd....

Polling Station Level Election Results

Winner, Runner-up and 3rd Party Position & Winning Margin According to Polling Stations in Mandar Assembly in Assembly Election (AE) under Lohardaga Parliamentary Constituency in Jharkhand (2019)

Polling Station Number	Winner Party	Winner Votes (%)	Runner-up Party	Runner-up Votes (%)	Winning Margin Votes (%)	Third Party	Third Party Votes (%)	Other Votes (%)
71	JVM	170 (39.91)	BJP	125 (29.34)	45 (10.57)	INC	44 (10.33)	87 (20.42)
72	JVM	214 (37.02)	INC	133 (23.01)	81 (14.01)	BJP	125 (21.63)	106 (18.34)
73	BJP	198 (34.32)	JVM	192 (33.28)	6 (1.04)	AJSUP	130 (22.53)	57 (9.88)
74	JVM	237 (52.9)	AJSUP	116 (25.89)	121 (27.01)	BJP	47 (10.49)	48 (10.71)
75	JVM	202 (41.48)	BJP	137 (28.13)	65 (13.35)	AJSUP	88 (18.07)	60 (12.32)
76	AJSUP	175 (37.15)	JVM	163 (34.61)	12 (2.54)	BJP	95 (20.17)	38 (8.07)
77	JVM	218 (34.55)	BJP	145 (22.98)	73 (11.57)	AJSUP	121 (19.18)	147 (23.3)
78	JVM	195 (54.93)	BJP	49 (13.8)	146 (41.13)	AIMIM	43 (12.11)	68 (19.15)
79	JVM	364 (61.8)	AJSUP	90 (15.28)	274 (46.52)	AIMIM	45 (7.64)	90 (15.28)
80	JVM	197 (35.88)	AJSUP	172 (31.33)	25 (4.55)	BJP	114 (20.77)	66 (12.02)
81	JVM	193 (37.04)	BJP	161 (30.9)	32 (6.14)	AJSUP	115 (22.07)	52 (9.98)
82	AJSUP	129 (36.34)	JVM	123 (34.65)	6 (1.69)	BJP	78 (21.97)	25 (7.04)
83	JVM	452 (68.38)	BJP	120 (18.15)	332 (50.23)	INC	42 (6.35)	47 (7.11)
84	BJP	228 (48.41)	JVM	157 (33.33)	71 (15.08)	AJSUP	28 (5.94)	58 (12.31)
85	JVM	203 (47.65)	BJP	166 (38.97)	37 (8.68)	AJSUP	19 (4.46)	38 (8.92)
86	BJP	248 (45.01)	JVM	192 (34.85)	56 (10.16)	INC	51 (9.26)	60 (10.89)
87	BJP	274 (60.62)	JVM	102 (22.57)	172 (38.05)	AJSUP	34 (7.52)	42 (9.29)
88	BJP	188 (46.19)	JVM	99 (24.32)	89 (21.87)	INC	52 (12.78)	68 (16.71)
89	BJP	261 (46.69)	JVM	142 (25.4)	119 (21.29)	AJSUP	74 (13.24)	82 (14.67)
90	JVM	183 (46.21)	BJP	108 (27.27)	75 (18.94)	AJSUP	62 (15.66)	43 (10.86)
91	BJP	440 (62.23)	JVM	170 (24.05)	270 (38.18)	INC	40 (5.66)	57 (8.06)
92	INC	177 (34.57)	AJSUP	115 (22.46)	62 (12.11)	JVM	104 (20.31)	116 (22.66)
93	BJP	209 (40.27)	JVM	137 (26.4)	72 (13.87)	AJSUP	101 (19.46)	72 (13.87)
94	BJP	209 (31.62)	AJSUP	196 (29.65)	13 (1.97)	JVM	174 (26.32)	82 (12.41)
95	BJP	305 (54.37)	JVM	186 (33.16)	119 (21.21)	AJSUP	30 (5.35)	40 (7.13)
96	JVM	250 (43.48)	BJP	221 (38.43)	29 (5.05)	AJSUP	38 (6.61)	66 (11.48)
97	JVM	207 (50.49)	BJP	106 (25.85)	101 (24.64)	AIMIM	24 (5.85)	73 (17.8)
98	JVM	395 (65.72)	BJP	157 (26.12)	238 (39.6)	AIMIM	13 (2.16)	36 (5.99)
99	JVM	306 (46.5)	BJP	245 (37.23)	61 (9.27)	AIMIM	29 (4.41)	78 (11.85)
100	JVM	225 (46.2)	BJP	196 (40.25)	29 (5.95)	AIMIM	35 (7.19)	31 (6.37)
101	JVM	181 (40.95)	BJP	160 (36.2)	21 (4.75)	AIMIM	85 (19.23)	16 (3.62)
102	AIMIM	284 (49.13)	JVM	94 (16.26)	190 (32.87)	BJP	60 (10.38)	140 (24.22)
103	JVM	173 (52.58)	BJP	74 (22.49)	99 (30.09)	AIMIM	39 (11.85)	43 (13.07)
104	JVM	172 (44.1)	BJP	85 (21.79)	87 (22.31)	AIMIM	53 (13.59)	80 (20.51)
105	AIMIM	461 (78.14)	JVM	69 (11.69)	392 (66.45)	AJSUP	19 (3.22)	41 (6.95)

Contd....

Socio-Economic Amenities - Rural

Access to Education Facilities

Particulars	Number of Villages (% of Population)				
	Available	Not Available	If Not Available (Distance of Nearest Facility)		
			A	B	C
Govt. Primary School	299 (95)	29 (5)	0 (0)	0 (0)	0 (0)
Private Primary School	55 (25)	273 (75)	23 (4)	4 (0)	0 (0)
Govt. Middle School	131 (58)	197 (42)	18 (4)	11 (2)	0 (0)
Private Middle School	33 (18)	295 (82)	131 (29)	28 (4)	4 (1)
Govt. Secondary School	26 (16)	302 (84)	132 (41)	109 (25)	53 (15)
Private Secondary School	17 (8)	311 (92)	0 (0)	0 (0)	0 (0)
Govt. Senior Secondary School	8 (7)	320 (93)	45 (17)	104 (31)	167 (43)
Private Senior Secondary School	5 (2)	323 (98)	0 (0)	0 (0)	0 (0)
Govt. Arts and Science Degree College	2 (2)	326 (98)	18 (7)	74 (30)	234 (61)
Private Arts and Science Degree College	0 (0)	328 (100)	0 (0)	0 (0)	0 (0)
Govt. Engineering College	0 (0)	328 (100)	3 (1)	11 (6)	314 (93)
Private Engineering College	0 (0)	328 (100)	0 (0)	0 (0)	0 (0)
Govt. Medicine College	0 (0)	328 (100)	4 (1)	8 (3)	316 (96)
Private Medicine College	0 (0)	328 (100)	0 (0)	0 (0)	0 (0)
Govt. Management Institute	0 (0)	328 (100)	4 (1)	6 (2)	318 (97)
Private Management Institute	0 (0)	328 (100)	0 (0)	0 (0)	0 (0)
Govt. Polytechnic	0 (0)	328 (100)	0 (0)	1 (0)	327 (100)
Private Polytechnic	0 (0)	328 (100)	0 (0)	0 (0)	0 (0)
Govt. Vocational Training School/ITI	0 (0)	328 (100)	0 (0)	1 (1)	327 (99)
Private Vocational Training School/ITI	0 (0)	328 (100)	0 (0)	0 (0)	0 (0)
Govt. Non Formal Training Centre	2 (0)	326 (100)	7 (3)	12 (4)	307 (92)
Private Non Formal Training Centre	0 (0)	328 (100)	0 (0)	0 (0)	0 (0)
Govt. School For Disabled	0 (0)	328 (100)	10 (2)	29 (11)	273 (81)
Private School For Disabled	1 (0)	327 (100)	0 (0)	2 (1)	13 (4)
Government Others	0 (0)	328 (100)	6 (1)	18 (5)	289 (89)
Private Others	0 (0)	328 (100)	0 (0)	2 (1)	13 (4)

Note : Distance A : Less than 5 km; B : Between 5-10 km; C : 10+ km.; Source : Data Analysis is based on 2011 Census.

DISCLAIMER

The Terms of Use and Disclaimer of Datanet India Private Limited (hereinafter referred to as "Datanet") for use of this analysis report of **Mandar Assembly Constituency (Mandar Vidhan Sabha) :-**

1. **Assembly Factbook™** is a Registered Trade Mark owned by Datanet.
2. All the maps are sketched and graphical representation only and have not been drawn to the scale and also not to represent the actual geographical area or boundary of the unit.
3. The data for the aforesaid analysis is based on authentic sources and has been culled from the various publications of Census, CSO and NSSO for district and block level data, various central and state government departments, Central & State Elections Commissions and the concerned Returning Officers' releases, Electoral Rolls, Election results and allied publications, internal assessment, surveys, estimates and analysis. Therefore, certain adjustment of data at micro level may have been done to arrive closer to the macro data.
4. Data have been provided on an "As Is" and "As AVAILABLE" basis
5. The colours shown in the maps or diagram and charts of a particular party, alliance or AC are indicative and do not represent them.
6. This publication which includes maps, sheets, graphs and data would be the property under copyright of Datanet only. The user may use these for its internal study, analysis and research purposes. It's public display, re-selling or any commercial uses by the user are not allowed.
7. Datanet has taken due care and caution in compilation and processing of data and allied information, but does not guarantee the accuracy, adequacy or completeness of any information/analysis and will be not responsible for any errors or omissions or for the results obtained from the use of such information/analysis.
8. All the contents for the publication have been culled from various authentic sources and Datanet reasonably believes such sources to be reliable, but does not make any representations, express or implied as to the accuracy or fitness of use of such information. The information or contents of the information/analysis do not constitute advice and should not be relied upon in making (or refraining from making) any decision. Any reliance placed upon the information provided by Datanet is the sole responsibility and strictly at the user's risk.
9. In no event will Datanet be liable for any damages (including, without limitation, damages for loss of business projects, or loss of profits) arising in contract, tort or otherwise from the use of or inability to use any of its contents, or from any action taken (or refrained from being taken) as a result of using the analysis or any of its contents. Datanet its directors, owners, editors, officials, employees, distributor and agents or any associate will not be liable for any errors in the information contained or any consequences arising from the use of the contents of the provided information/analysis.
10. If any provision of these terms and conditions is held invalid or illegal or unenforceable for any reason by any court of competent jurisdiction, such provision shall be severed and the remainder of provisions of the terms and conditions shall continue in full force and effect as if the Term of Use had been executed with the invalid, illegal or unenforceable provision eliminated.
11. If there are any discrepancies in the information provided, please bring it to attention of Datanet for suitable rectification measures.

**Buy Online This Complete Book At
Datanet India eBooks Store**

www.indiastatpublications.com

or go directly at

[http://www.indiastatpublications.com/
Assembly_factbook/Jharkhand/Lohardaga/ Mandar](http://www.indiastatpublications.com/Assembly_factbook/Jharkhand/Lohardaga/Mandar)

 **india**stat**elections**

ISBN : 978-93-5313-003-9



9 789353 130039