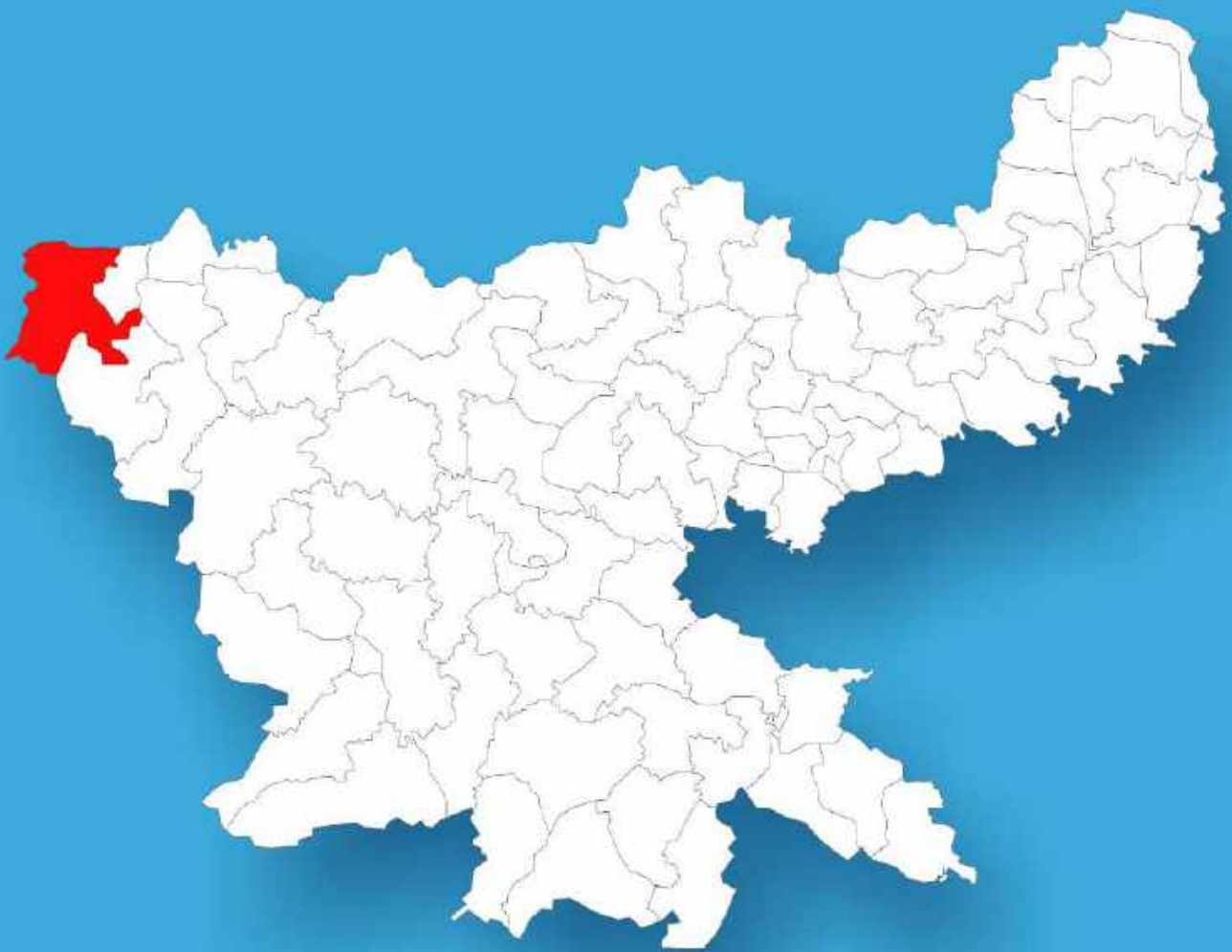




Jharkhand

Assembly Factbook™

Bhawanathpur Assembly Constituency



Key Electoral Data of Bhawanathpur
Assembly Constituency (Vidhan Sabha)

Jharkhand
Assembly FactbookTM
Bhawanathpur Assembly Constituency



Bhawanathpur Vidhan Sabha

Editor & Director

Dr. R.K. Thukral

Research Editor

Dr. Shafeeq Rahman

Compiled, Researched and Published by Datanet India Pvt. Ltd.

D-100, 1st Floor,

Okhla Industrial Area, Phase-I,
New Delhi- 110020.

Ph.: 91-11- 43580781-84

Email : support@indiastatpublications.com

Website : www.indiastatelections.com

Online Book Store :

www.indiastatpublications.com

Report No. : AFB/JH-81-0125

ISBN : 978-93-5301-954-9

First Edition : January, 2018

Eighth Updated Edition : January, 2025

Price : Rs. 11500/-

US\$ 310

© Datanet India Pvt. Ltd.

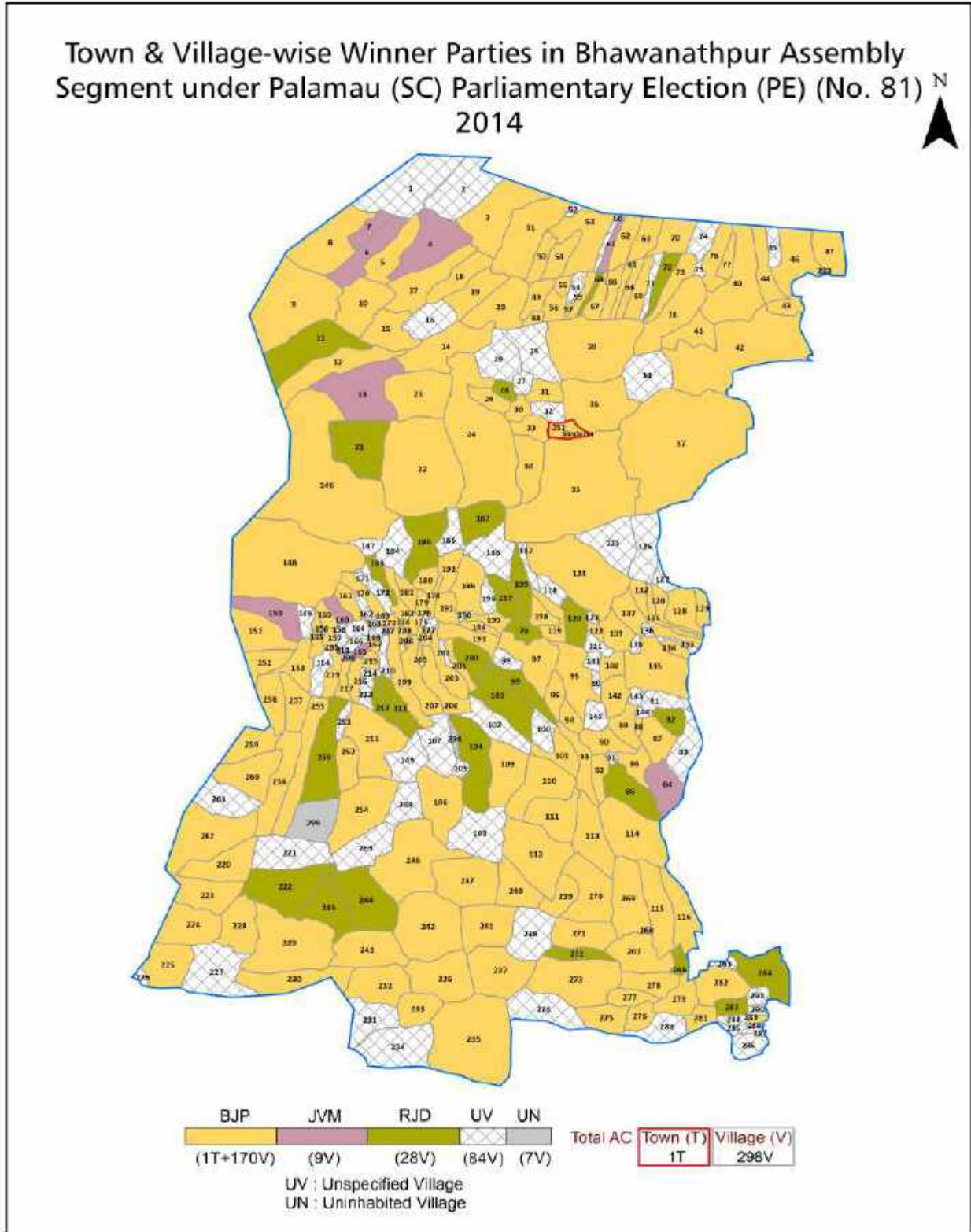
All rights reserved. No part of this book may be reproduced, stored in a retrieval system or transmitted in any form or by any means, mechanical photocopying, photographing, scanning, recording or otherwise without the prior written permission of the publisher. Please refer to Disclaimer at page no. 283 for the use of this publication.

Printed in India

Contents

No.	Particulars	Page No.
	Introduction	
1	Assembly Constituency - (Vidhan sabha) at a Glance Features of Assembly as per Delimitation Commission of India (2008)	1-2
	Location and Political Maps	
2	Location Map Boundaries of Assembly Constituency - (Vidhan sabha) in District Boundaries of Assembly Constituency under Parliamentary Constituency - (Lok sabha) Town & Village-wise Winner Parties- 2024-PE, 2024-AE, 2019-PE, 2019-AE, 2014-PE, 2009-PE and 2009-AE	3-11
	Administrative Setup (2011)	
3	District Sub-district Towns Villages Inhabited Villages Uninhabited Villages Village Panchayat Intermediate Panchayat	12-27
	Demographics (2011)	
4	Population Households Rural/Urban Population Towns and Villages by Population Size Sex Ratio (Total & 0-6 Years) Religious Population Social Population Literacy Rate	28-29
	Electoral Features	
5	Important Dates of Last Elections Held Electors by Gender Service Electors Voters Voters Turnout Polling Stations & Average Number of Electors per Polling Station Electors by Age Group Present Elected Representatives	30-35
	Historical Summary Election Results	
6	Vote Share of Major Parties Winning Margin (Number & Percentage) Polarity of Parties Summary Result of Assembly Segment of Parliamentary Elections 2024, 2019, 2014, 2009 and 2004 Summary Result of Assembly Elections 2024, 2019, 2014, 2009 and 2005	36-47
	Polling Station Level Election Results	
7	Name and Number of Polling Station 2024-PE, 2024-AE, 2019-PE, 2019-AE, 2014-PE, 2009-PE and 2009-AE Polling Station-wise Electors, Voters & Voters Turnout 2024-PE, 2024-AE, 2019-PE, 2019-AE, 2014-PE, 2009-PE and 2009-AE Polling Station wise Elections Results 2024-PE, 2024-AE, 2019-PE, 2019-AE, 2014-PE, 2009-PE and 2009-AE	48-260
	Share of Assembly Constituency	
8	Share of Assembly Constituency - (Vidhan sabha) in State, District and Parliamentary Constituency - (Lok sabha)	261
	Socio-Economic Amenities (2011)	
9	Access to Administrative Units Agricultural, Manufacturing and Industrial Commodities Demographic Indicators Education Health & Manpower Drinking Water Supply Sanitation Entertainment and Recreations Infrastructure Power Food Allocation Distribution and Marketing of Agriculture Commodities Infrastructure Transport and Road Infrastructure Communication Banking and Financial Services Land Use Irrigation Source	263-277
10	Abbreviation & Sources	279-281
11	Disclaimer	283

Location & Political Map



Administrative Setup

List of Village Panchayat & Intermediate Panchayat (Block) Name - 2011

Village Name	Village Panchayat Name	Intermediate Panchayat Name
Adhaura	Pandaria	Bhawnathpur
Adhaura	-	Nagaruntari
Adhauri	Kuthdand	Nagaruntari
Ahirpurwa	Ahirpurwa	Nagaruntari
Alkar	Ahirpurwa	Nagaruntari
Amba Khorea	Amba Khorea	Dhurki
Amhar Khas	Amhar Khas	Bishunpura
Amrora	Majhganwan	Kharaundhi
Arangi	Arangi	Kharaundhi
Arsali	Arsali Utri	Bhawnathpur
Aunraia Alias Chauria	Kupa	Kharaundhi
Babhni	Puraini	Nagaruntari
Bachhikho	Pipari Kala	Bishunpura
Baghaundha Alias Ramna	Baghaundha Alias Ramna	Ramna
Bahiar Kalan	Bahiar Kalan	Ramna
Bahiar Khurd	Bahiar Khurd	Ramna
Bahiari	Jangipur	Nagaruntari
Bailia	Birbal	Sagma
Baitra	Kupa	Kharaundhi
Baksipur	Mukundpur	Ketar*
Balekhari Alias Balekhar	Pachaur	Dandai
Baliari Alias Siuri	Amba Khorea	Dhurki
Baligarh	Baligarh	Ketar*
Baluakhar	Pathari	Bishunpura
Bamba	Chitbisram	Nagaruntari
Bankheta	Bahiar Kalan	Ramna
Bansani	Bansani	Bhawnathpur
Bansdih Kalan	Parsodih	Ketar*
Bansdih Khurd	Parsodih	Ketar*

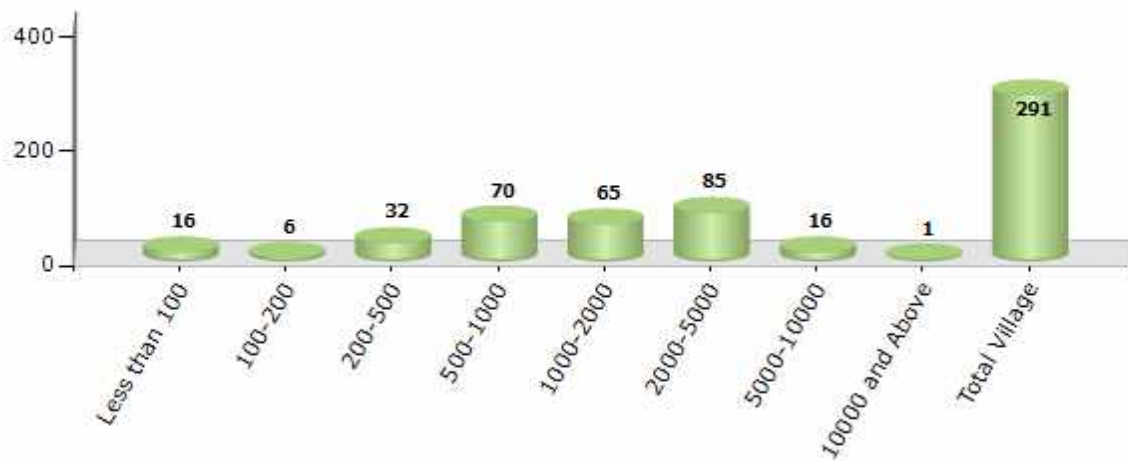
Contd....

Demographics

Number of Villages by Population Size - 2011

Less than 100	100-200	200-500	500-1000	1000-2000	2000-5000	5000-10000	10000 and Above	Total Village
16	6	32	70	65	85	16	1	291

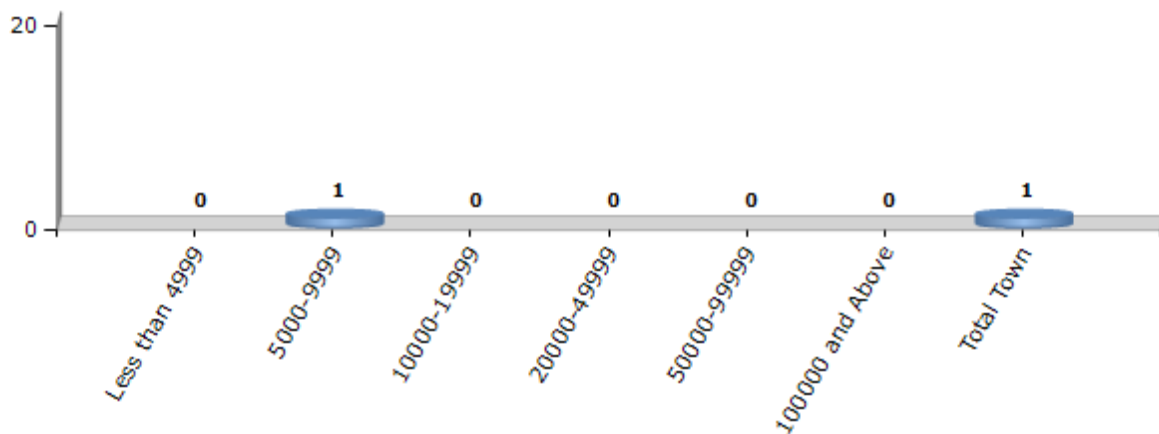
Number of Villages by Population Size - 2011



Number of Towns by Population Size - 2011

Less than 4999	5000-9999	10000-19999	20000-49999	50000-99999	100000 and Above	Total Town
0	1	0	0	0	0	1

Number of Towns by Population Size - 2011

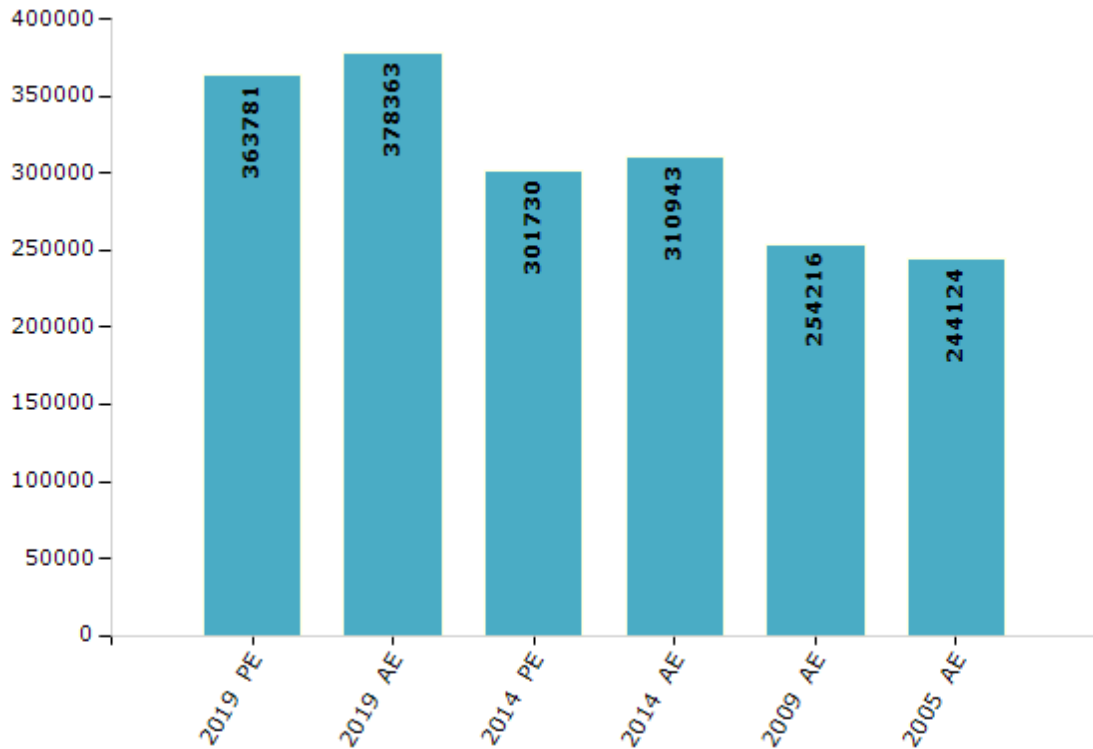


Electoral Features

Electors by Male & Female

Year	Male	Female	Others	Total	Year	Male	Female	Others	Total
2019 PE	196206	167575	0	363781	2009 PE	-	-	-	-
2019 AE	202342	176021	0	378363	2009 AE	133647	120569	-	254216
2014 PE	162306	139424	0	301730	2005 AE	127006	117118	-	244124
2014 AE	167173	143770	0	310943	2004 PE	-	-	-	-

Number of Electors



Note : AE : Assembly Election, PE : Assembly Segment of Parliamentary Election

Historical Summary Election Results

Summary Result of Assembly Election - 2014

Candidate Name	Party	Votes	Votes %
Bhanu Pratap Shahi	NSAM	58908	27.8
Anant Pratap Deo	BJP	56247	26.54
Tahir Ansari	BSP	45523	21.48
Kedar Prasad Yadav	SP	20546	9.7
Ramchandra Keshri	JVM	11308	5.34
Shashi Kumar Dwivedi	RMKPP	3366	1.59
Lakshman Singh	IND	3123	1.47
Ajay Kumar Singh	IND	1855	0.88
Rameshwar Prasad Akela	CPI	1552	0.73
Mithilesh Kumar Pandey	IND	1546	0.73
Surendra Ram	IND	1467	0.69
Bhanu Ram	IND	1215	0.57
Vijay Laxmi Devi	JMM	1012	0.48
Gaya Ram	IND	980	0.46
Kameshwar Mistry	CPI(ML)(L)	913	0.43
Kishun Ram	IND	770	0.36
Chandra Deo Prasad	IND	576	0.27
	NOTA	997	0.47

Polling Station Level Election Results

Number and Name of Polling Stations (PS) (2019 AE)

Number of Polling Stations	Name of Polling Stations	Number of Polling Stations	Name of Polling Stations
1	+2 High School, Raji (East Part)	22	Upgraded Middle School, Chandni (East Part)
2	+2 High School, Raji (Westpart)	23	Govt. Girls Middle School, Torelawa (North Part)
3	+2 High School, Raji (Middle Part)	24	Govt. Middle School, Torelawa (South Part)
4	Govt. Primary School, Hariyari	25	Govt. Middle School, Arangi (North Part)
5	Upgraded Middle School, Sundi (East Part)	26	Govt. Middle School, Arangi (Middle Part)
6	Upgraded Middle School, Sundi (West Part)	27	Govt. Middle School, Arangi (South Part)
7	Upgraded Primary School, Parswan East	28	Upgraded Middle School, Chauriya (East Part)
8	Upgraded Middle School, Pipri	29	Upgraded Middle School, Chauriya West Part
9	Upgraded Middle School, Chandna	30	Govt. Middle School, Kharaundhi East Part
10	Upgraded Middle School, Damar Pipra	31	Govt. Middle School, Kharaundhi, Middle Part
11	Upgraded Middle School, Husru (North Part)	32	Govt. Middle School Kharaundhi West Part
12	Upgraded Middle School, Husru (South Part)	33	High School, Kharaundhi, New Building, West Part
13	Upgraded High School, Bhaluhi, Kariwadih (North Part)	34	Upgraded Middle School, Bajarmarwa East Part
14	Upgraded High School, Bhaluhi, Kariwadih (South Part)	35	Upgraded Middle School, Bajarmarwa West Part
15	Upgraded Middle School, Sisri (East Part)	36	Upgraded Middle School Lami Alias Sarahiya North Part
16	Upgraded Primary School, Bankheta, Sisri	37	Upgraded Middle School Lami Alias Sarahiya South Part
17	Upgraded Middle School, Sisri (West Part)	38	Upgraded Middle School Kupa East Part
18	Upgraded Middle School, Chandni (North Part)	39	Upgraded Middle School Kupa Middle Par
19	Upgraded Middle School, Chandni (West Part)	40	Upgraded Middle School Kupa West Part
20	Upgraded Middle School, Chandni (Middle Part)	41	Upgraded Middle School, Hindia Alias Baitri East Part
21	Upgraded Middle School, Chandni (South Part)	42	Upgraded Middle School Hindia Alias Baitri West Part

Contd....

Polling Station Level Election Results

Polling Station-wise Votes Secured by Overall Top Five Parties in Bhawanathpur Assembly in Assembly Election (AE) under Palamau Parliamentary Constituency in Jharkhand (2019)

Number of Polling Station	Winner - Bhanu Pratap Shahi (BJP)	Runner-up - Sogra Bibi (BSP)	3rd - Anant Pratap Deo (IND)	4th - Kedar Prasad Yadav (INC)	5th - Vijay Kumar Keshri (JVM)	NOTA	Other	Total Votes Secured
36	146	41	47	34	3	0	31	302
37	160	55	52	61	8	16	113	465
38	297	7	59	47	14	2	91	517
39	295	7	78	7	2	5	38	432
40	204	30	110	11	2	4	50	411
41	191	75	217	42	2	2	31	560
42	166	116	165	36	7	5	62	557
43	342	157	41	14	1	0	63	618
44	235	15	11	10	2	0	32	305
45	161	205	8	32	1	5	84	496
46	125	115	13	1	4	0	45	303
47	195	55	71	40	1	3	54	419
48	210	46	57	3	2	3	49	370
49	213	23	114	7	5	3	64	429
50	215	20	149	10	7	4	60	465
51	403	41	37	23	12	8	115	639
52	121	26	69	78	2	9	83	388
53	200	24	51	3	9	3	73	363
54	263	29	22	7	2	1	56	380
55	435	31	46	14	4	6	74	610
56	339	12	21	23	4	3	70	472
57	344	21	66	2	8	9	67	517
58	391	44	19	4	10	2	44	514
59	303	27	55	1	10	2	32	430
60	273	28	40	4	2	1	46	394
61	314	137	166	1	1	4	45	668
62	284	10	88	10	12	5	58	467
63	117	15	117	4	4	7	49	313
64	358	25	128	10	5	1	69	596
65	412	19	104	3	3	1	65	607
66	166	1	28	1	0	2	32	230
67	210	13	14	69	1	5	41	353
68	271	240	80	66	5	4	78	744
69	427	12	90	7	12	7	66	621
70	255	1	168	73	8	4	51	560

Contd....

Polling Station Level Election Results

Winner, Runner-up and 3rd Party Position & Winning Margin According to Polling Stations in Bhawanathpur Assembly in Assembly Election (AE) under Palamau Parliamentary Constituency in Jharkhand (2019)

Polling Station Number	Winner Party	Winner Votes (%)	Runner-up Party	Runner-up Votes (%)	Winning Margin Votes (%)	Third Party	Third Party Votes (%)	Other Votes (%)
71	BSP	126 (33.87)	BJP	119 (31.99)	7 (1.88)	IND (APD)	83 (22.31)	44 (11.83)
72	BJP	278 (59.78)	IND (APD)	117 (25.16)	161 (34.62)	BSP	38 (8.17)	32 (6.88)
73	BJP	139 (46.18)	IND (APD)	85 (28.24)	54 (17.94)	BSP	43 (14.29)	34 (11.3)
74	BJP	344 (61.98)	IND (APD)	100 (18.02)	244 (43.96)	BSP	40 (7.21)	71 (12.79)
75	BJP	284 (61.74)	BSP	81 (17.61)	203 (44.13)	IND (APD)	25 (5.43)	70 (15.22)
76	BJP	264 (45.99)	IND (APD)	227 (39.55)	37 (6.44)	AITC	10 (1.74)	73 (12.72)
77	BJP	330 (65.22)	IND (APD)	97 (19.17)	233 (46.05)	BSP	52 (10.28)	27 (5.34)
78	BJP	258 (59.72)	IND (APD)	88 (20.37)	170 (39.35)	JVM	17 (3.94)	69 (15.97)
79	BJP	306 (75.56)	IND (APD)	53 (13.09)	253 (62.47)	BSP	12 (2.96)	34 (8.4)
80	BJP	191 (56.68)	IND (APD)	41 (12.17)	150 (44.51)	BSP	28 (8.31)	77 (22.85)
81	BSP	381 (57.81)	BJP	112 (17)	269 (40.81)	IND (APD)	85 (12.9)	81 (12.29)
82	BJP	247 (61.44)	BSP	67 (16.67)	180 (44.77)	IND (APD)	55 (13.68)	33 (8.21)
83	BJP	184 (45.21)	BSP	153 (37.59)	31 (7.62)	IND (APD)	46 (11.3)	24 (5.9)
84	BJP	311 (68.96)	IND (APD)	40 (8.87)	271 (60.09)	JVM	19 (4.21)	81 (17.96)
85	BJP	344 (72.27)	JVM	32 (6.72)	312 (65.55)	IND (APD)	31 (6.51)	69 (14.5)
86	BJP	331 (66.73)	BSP	55 (11.09)	276 (55.64)	IND (APD)	33 (6.65)	77 (15.52)
87	BJP	349 (61.66)	IND (APD)	70 (12.37)	279 (49.29)	BSP	44 (7.77)	103 (18.2)
88	BJP	544 (73.51)	BSP	33 (4.46)	511 (69.05)	INC	21 (2.84)	142 (19.19)
89	BJP	149 (35.14)	INC	81 (19.1)	68 (16.04)	BSP	79 (18.63)	115 (27.12)
90	BJP	193 (42.6)	INC	79 (17.44)	114 (25.16)	BSP	66 (14.57)	115 (25.39)
91	BJP	279 (72.66)	IND (APD)	21 (5.47)	258 (67.19)	INC	21 (5.47)	63 (16.41)
92	BJP	405 (82.65)	JVM	27 (5.51)	378 (77.14)	IND (APD)	18 (3.67)	40 (8.16)
93	BJP	342 (92.93)	IND (RLD)	5 (1.36)	337 (91.57)	IND (APD)	4 (1.09)	17 (4.62)
94	BJP	308 (66.81)	IND (APD)	100 (21.69)	208 (45.12)	LJP	10 (2.17)	43 (9.33)
95	BJP	281 (62.86)	BSP	55 (12.3)	226 (50.56)	IND (APD)	48 (10.74)	63 (14.09)
96	BJP	335 (68.79)	IND (APD)	67 (13.76)	268 (55.03)	IND (AKG)	12 (2.46)	73 (14.99)
97	BJP	266 (52.67)	BSP	105 (20.79)	161 (31.88)	IND (APD)	62 (12.28)	72 (14.26)
98	BJP	248 (79.23)	IND (APD)	31 (9.9)	217 (69.33)	LJP	4 (1.28)	30 (9.58)
99	BJP	233 (74.2)	IND (APD)	32 (10.19)	201 (64.01)	BSP	10 (3.18)	39 (12.42)
100	BJP	379 (53.91)	IND (APD)	97 (13.8)	282 (40.11)	BSP	68 (9.67)	159 (22.62)
101	BJP	296 (56.7)	IND (APD)	56 (10.73)	240 (45.97)	INC	37 (7.09)	133 (25.48)
102	BJP	180 (47.12)	BSP	50 (13.09)	130 (34.03)	IND (APD)	50 (13.09)	102 (26.7)
103	BJP	173 (41.29)	BSP	169 (40.33)	4 (0.96)	IND (APD)	26 (6.21)	51 (12.17)
104	BJP	343 (51.5)	BSP	78 (11.71)	265 (39.79)	INC	60 (9.01)	185 (27.78)
105	BJP	283 (62.75)	IND (APD)	31 (6.87)	252 (55.88)	JrJP	29 (6.43)	108 (23.95)

Contd....

Socio-Economic Amenities - Rural

Access to Education Facilities

Particulars	Number of Villages (% of Population)				
	Available	Not Available	If Not Available (Distance of Nearest Facility)		
			A	B	C
Govt. Primary School	261 (99)	30 (1)	23 (1)	2 (0)	1 (0)
Private Primary School	32 (18)	259 (82)	1 (0)	0 (0)	0 (0)
Govt. Middle School	161 (79)	130 (21)	95 (16)	26 (4)	3 (0)
Private Middle School	17 (10)	274 (90)	2 (0)	0 (0)	0 (0)
Govt. Secondary School	28 (20)	263 (80)	92 (29)	124 (35)	22 (5)
Private Secondary School	9 (5)	282 (95)	5 (3)	13 (4)	3 (1)
Govt. Senior Secondary School	15 (11)	276 (89)	57 (20)	121 (39)	87 (28)
Private Senior Secondary School	3 (1)	288 (99)	3 (1)	3 (1)	2 (0)
Govt. Arts and Science Degree College	0 (0)	291 (100)	7 (4)	70 (21)	169 (60)
Private Arts and Science Degree College	0 (0)	291 (100)	17 (6)	15 (5)	10 (3)
Govt. Engineering College	0 (0)	291 (100)	0 (0)	0 (0)	0 (0)
Private Engineering College	0 (0)	291 (100)	0 (0)	0 (0)	291 (100)
Govt. Medicine College	0 (0)	291 (100)	0 (0)	0 (0)	0 (0)
Private Medicine College	0 (0)	291 (100)	0 (0)	3 (2)	288 (98)
Govt. Management Institute	0 (0)	291 (100)	0 (0)	0 (0)	269 (92)
Private Management Institute	0 (0)	291 (100)	0 (0)	0 (0)	22 (8)
Govt. Polytechnic	0 (0)	291 (100)	0 (0)	0 (0)	291 (100)
Private Polytechnic	0 (0)	291 (100)	0 (0)	0 (0)	0 (0)
Govt. Vocational Training School/ITI	0 (0)	291 (100)	0 (0)	0 (0)	291 (100)
Private Vocational Training School/ITI	0 (0)	291 (100)	0 (0)	0 (0)	0 (0)
Govt. Non Formal Training Centre	0 (0)	291 (100)	0 (0)	0 (0)	0 (0)
Private Non Formal Training Centre	0 (0)	291 (100)	0 (0)	0 (0)	291 (100)
Govt. School For Disabled	0 (0)	291 (100)	0 (0)	0 (0)	291 (100)
Private School For Disabled	0 (0)	291 (100)	0 (0)	0 (0)	0 (0)
Government Others	0 (0)	291 (100)	0 (0)	0 (0)	252 (84)
Private Others	9 (7)	282 (93)	0 (0)	0 (0)	0 (0)

Note : Distance A : Less than 5 km; B : Between 5-10 km; C : 10+ km.; Source : Data Analysis is based on 2011 Census.

DISCLAIMER

The Terms of Use and Disclaimer of Datanet India Private Limited (hereinafter referred to as "Datanet") for use of this analysis report of **Bhawanathpur Assembly Constituency (Bhawanathpur Vidhan Sabha)** :-

1. **Assembly Factbook™** is a Registered Trade Mark owned by Datanet.
2. All the maps are sketched and graphical representation only and have not been drawn to the scale and also not to represent the actual geographical area or boundary of the unit.
3. The data for the aforesaid analysis is based on authentic sources and has been culled from the various publications of Census, CSO and NSSO for district and block level data, various central and state government departments, Central & State Elections Commissions and the concerned Returning Officers' releases, Electoral Rolls, Election results and allied publications, internal assessment, surveys, estimates and analysis. Therefore, certain adjustment of data at micro level may have been done to arrive closer to the macro data.
4. Data have been provided on an "As Is" and "As AVAILABLE" basis
5. The colours shown in the maps or diagram and charts of a particular party, alliance or AC are indicative and do not represent them.
6. This publication which includes maps, sheets, graphs and data would be the property under copyright of Datanet only. The user may use these for its internal study, analysis and research purposes. It's public display, re-selling or any commercial uses by the user are not allowed.
7. Datanet has taken due care and caution in compilation and processing of data and allied information, but does not guarantee the accuracy, adequacy or completeness of any information/analysis and will be not responsible for any errors or omissions or for the results obtained from the use of such information/analysis.
8. All the contents for the publication have been culled from various authentic sources and Datanet reasonably believes such sources to be reliable, but does not make any representations, express or implied as to the accuracy or fitness of use of such information. The information or contents of the information/analysis do not constitute advice and should not be relied upon in making (or refraining from making) any decision. Any reliance placed upon the information provided by Datanet is the sole responsibility and strictly at the user's risk.
9. In no event will Datanet be liable for any damages (including, without limitation, damages for loss of business projects, or loss of profits) arising in contract, tort or otherwise from the use of or inability to use any of its contents, or from any action taken (or refrained from being taken) as a result of using the analysis or any of its contents. Datanet its directors, owners, editors, officials, employees, distributor and agents or any associate will not be liable for any errors in the information contained or any consequences arising from the use of the contents of the provided information/analysis.
10. If any provision of these terms and conditions is held invalid or illegal or unenforceable for any reason by any court of competent jurisdiction, such provision shall be severed and the remainder of provisions of the terms and conditions shall continue in full force and effect as if the Term of Use had been executed with the invalid, illegal or unenforceable provision eliminated.
11. If there are any discrepancies in the information provided, please bring it to attention of Datanet for suitable rectification measures.

**Buy Online This Complete Book At
Datanet India eBooks Store**

www.indiastatpublications.com

or go directly at

[http://www.indiastatpublications.com/
Assembly_factbook/Jharkhand/Palamau/ Bhawanathpur](http://www.indiastatpublications.com/Assembly_factbook/Jharkhand/Palamau/Bhawanathpur)

 **india**stat**elections**

ISBN : 978-93-5301-954-9



9 789353 019549