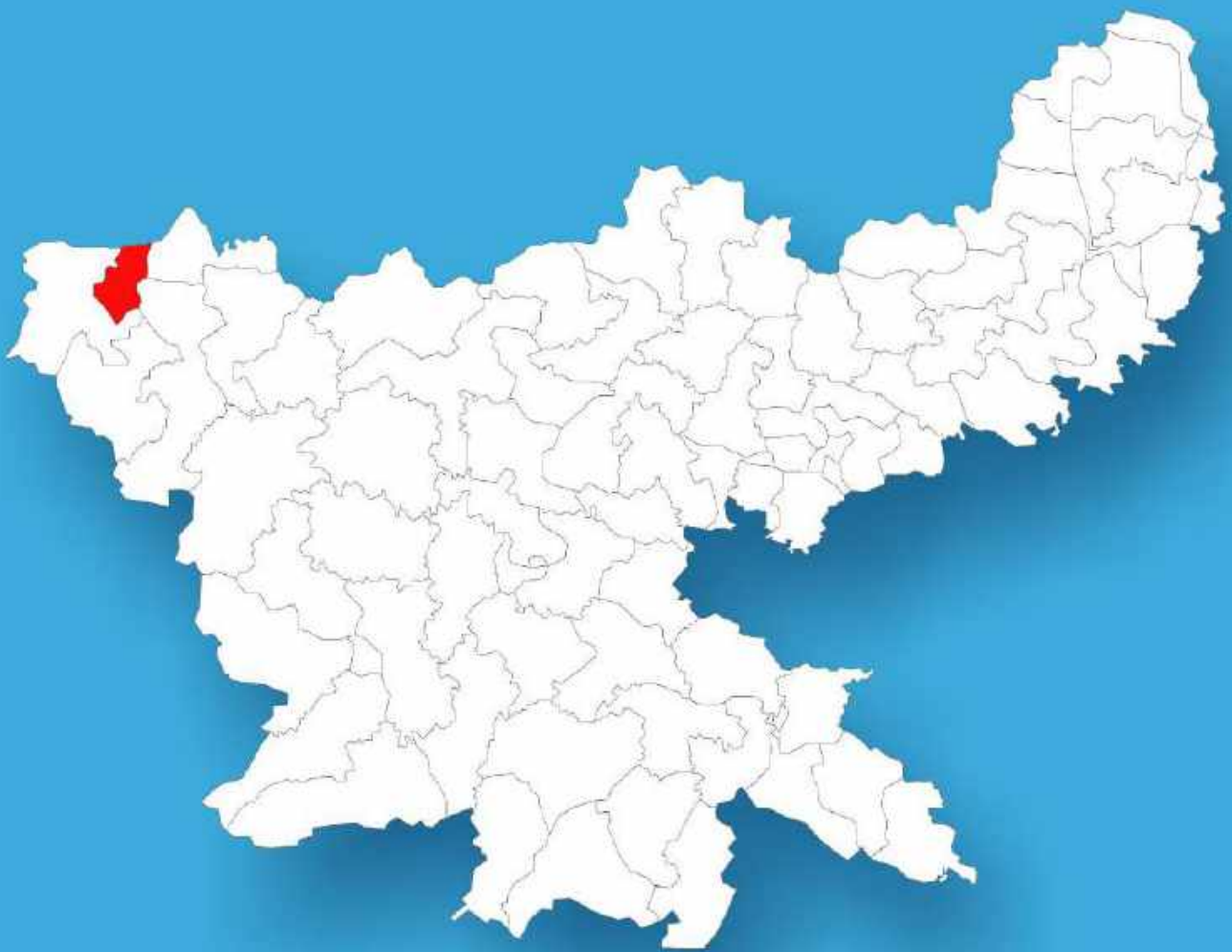




Jharkhand

Assembly Factbook™

Bishrampur Assembly Constituency



Key Electoral Data of Bishrampur
Assembly Constituency (Vidhan Sabha)

Jharkhand
Assembly FactbookTM
Bishrampur Assembly Constituency



Bishrampur Vidhan Sabha

Editor & Director

Dr. R.K. Thukral

Research Editor

Dr. Shafeeq Rahman

Compiled, Researched and Published by Datanet India Pvt. Ltd.

D-100, 1st Floor,

Okhla Industrial Area, Phase-I,
New Delhi- 110020.

Ph.: 91-11- 43580781-84

Email : support@indiastatpublications.com

Website : www.indiastatelections.com

Online Book Store :

www.indiastatpublications.com

Report No. : AFB/JH-77-0125

ISBN : 978-93-5301-955-6

First Edition : January, 2018

Eighth Updated Edition : January, 2025

Price : Rs. 11500/-

US\$ 310

© Datanet India Pvt. Ltd.

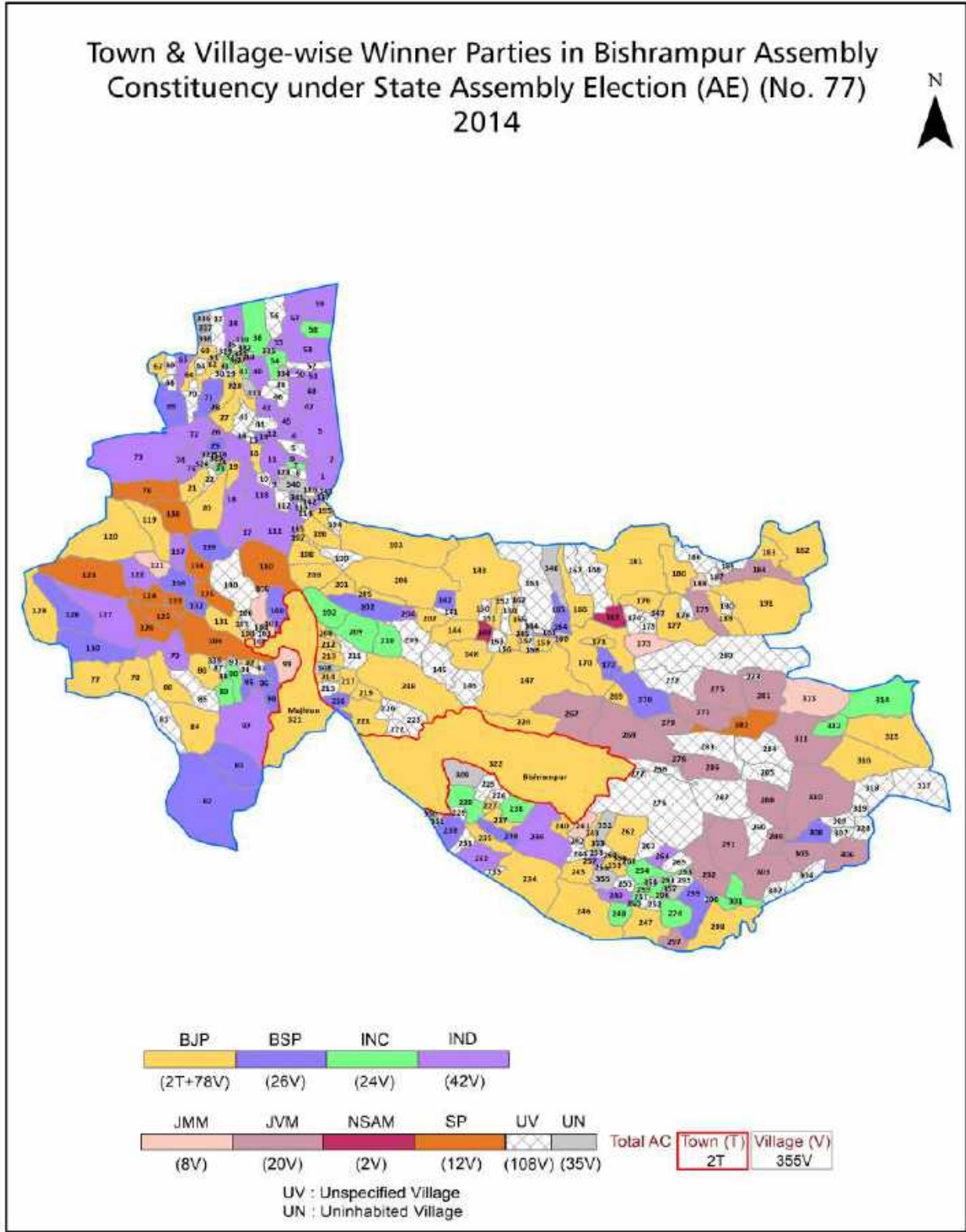
All rights reserved. No part of this book may be reproduced, stored in a retrieval system or transmitted in any form or by any means, mechanical photocopying, photographing, scanning, recording or otherwise without the prior written permission of the publisher. Please refer to Disclaimer at page no. 280 for the use of this publication.

Printed in India

Contents

No.	Particulars	Page No.
	Introduction	
1	Assembly Constituency - (Vidhan sabha) at a Glance Features of Assembly as per Delimitation Commission of India (2008)	1-2
	Location and Political Maps	
2	Location Map Boundaries of Assembly Constituency - (Vidhan sabha) in District Boundaries of Assembly Constituency under Parliamentary Constituency - (Lok sabha) Town & Village-wise Winner Parties- 2024-PE, 2024-AE, 2019-PE, 2019-AE, 2014-PE, 2014-AE, 2009-PE and 2009-AE	3-11
	Administrative Setup (2011)	
3	District Sub-district Towns Villages Inhabited Villages Uninhabited Villages Village Panchayat Intermediate Panchayat	12-28
	Demographics (2011)	
4	Population Households Rural/Urban Population Towns and Villages by Population Size Sex Ratio (Total & 0-6 Years) Religious Population Social Population Literacy Rate	29-30
	Electoral Features	
5	Important Dates of Last Elections Held Electors by Gender Service Electors Voters Voters Turnout Polling Stations & Average Number of Electors per Polling Station Electors by Age Group Present Elected Representatives	31-36
	Historical Summary Election Results	
6	Vote Share of Major Parties Winning Margin (Number & Percentage) Polarity of Parties Summary Result of Assembly Segment of Parliamentary Elections 2024, 2019, 2014, 2009 and 2004 Summary Result of Assembly Elections 2024, 2019, 2014, 2009 and 2005	37-48
	Polling Station Level Election Results	
7	Name and Number of Polling Station 2024-PE, 2024-AE, 2019-PE, 2019-AE, 2014-PE, 2014-AE, 2009-PE and 2009-AE Polling Station-wise Electors, Voters & Voters Turnout 2024-PE, 2024-AE, 2019-PE, 2019-AE, 2014-PE, 2014-AE, 2009-PE and 2009-AE Polling Station wise Elections Results 2024-PE, 2024-AE, 2019-PE, 2019-AE, 2014-PE, 2014-AE, 2009-PE and 2009-AE	49-258
	Share of Assembly Constituency	
8	Share of Assembly Constituency - (Vidhan sabha) in State, District and Parliamentary Constituency - (Lok sabha)	259
	Socio-Economic Amenities (2011)	
9	Access to Administrative Units Agricultural, Manufacturing and Industrial Commodities Demographic Indicators Education Health & Manpower Drinking Water Supply Sanitation Entertainment and Recreations Infrastructure Power Food Allocation Distribution and Marketing of Agriculture Commodities Infrastructure Transport and Road Infrastructure Communication Banking and Financial Services Land Use Irrigation Source	261-274
10	Abbreviation & Sources	276-278
11	Disclaimer	280

Location & Political Map



Administrative Setup

List of Village Panchayat & Intermediate Panchayat (Block) Name - 2011

Village Name	Village Panchayat Name	Intermediate Panchayat Name
Achanga Alias Harka	Tisibarkala	Pandu
Achhodih	Sonpurwa	Majhiaon
Adar	Adar	Bardiha
Adhaura	Shivpur	Kandi
Adhaura	Talasbariya	Majhiaon
Amdiha	Baliyari	Kandi
Arapur	Kumbhi Kala	Nawa Bazar
Asnaulia	Pandu	Pandu
Ataria	Panjri Kalan	Bishrampur
Babhni	Obra	Bardiha
Babura Alias Bhandua	Kharaudha	Kandi
Bagh Mandwa	Bagh Mandwa	Bishrampur
Bahera	Shivpur	Kandi
Bahera Kalan	Talsawria	Majhiaon
Baherwa	Kandi	Kandi
Bairganwan	Panjrikalan	Bishrampur
Baliari	Baliari	Kandi
Baligarh	Tahare	Majhiaon
Bana	Rabda	Nawa Bazar
Banaudha	Kanda	Nawa Bazar
Bandua	Kumbhi Kala	Nawa Bazar
Bankheta	Basna	Nawa Bazar
Barahmorla Kalan	Basna	Nawa Bazar
Barahmorla Khurd	Basna	Nawa Bazar
Barchhabandh	Adar	Bardiha
Bardiha	Bardiha	Bardiha
Basauna	Rabda	Nawa Bazar
Basdiha	Mahuganwan	Pandu
Basna	Basna	Nawa Bazar

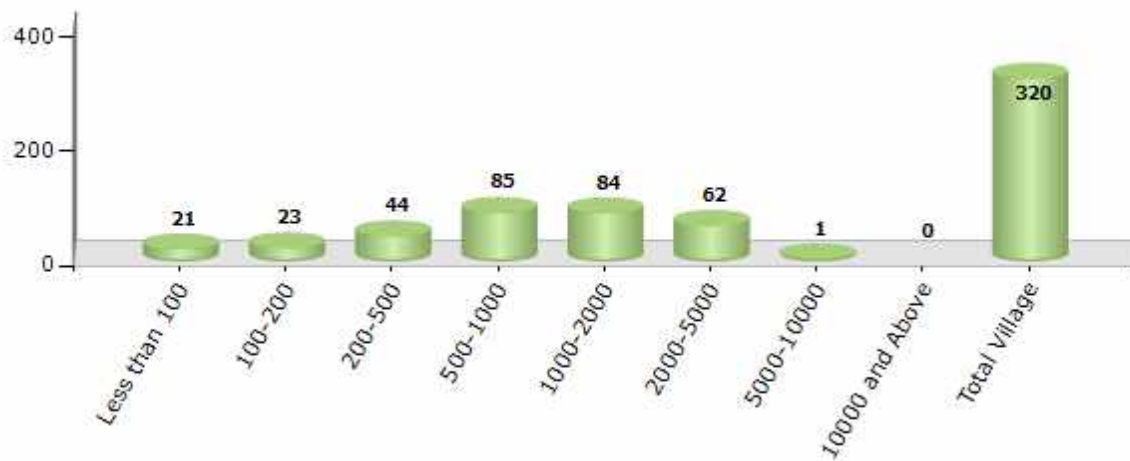
Contd....

Demographics

Number of Villages by Population Size - 2011

Less than 100	100-200	200-500	500-1000	1000-2000	2000-5000	5000-10000	10000 and Above	Total Village
21	23	44	85	84	62	1	0	320

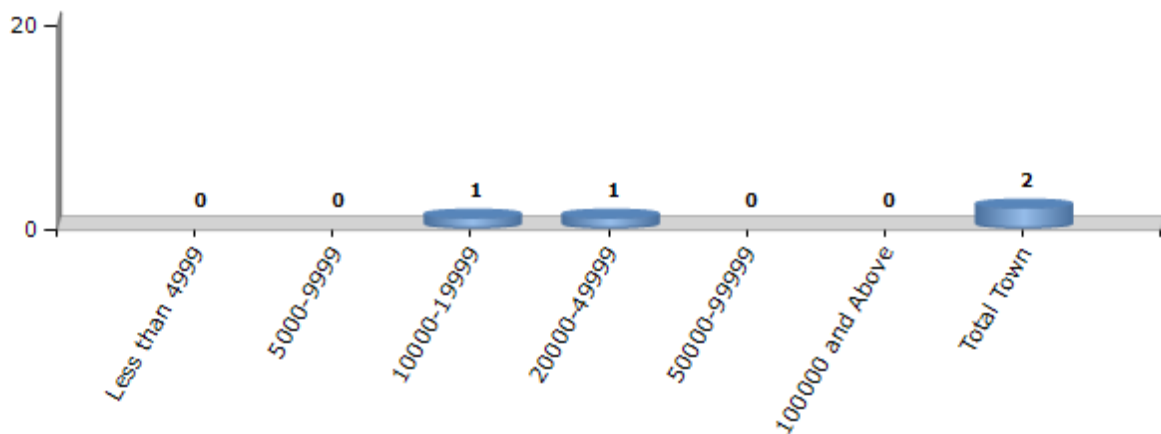
Number of Villages by Population Size - 2011



Number of Towns by Population Size - 2011

Less than 4999	5000-9999	10000-19999	20000-49999	50000-99999	100000 and Above	Total Town
0	0	1	1	0	0	2

Number of Towns by Population Size - 2011

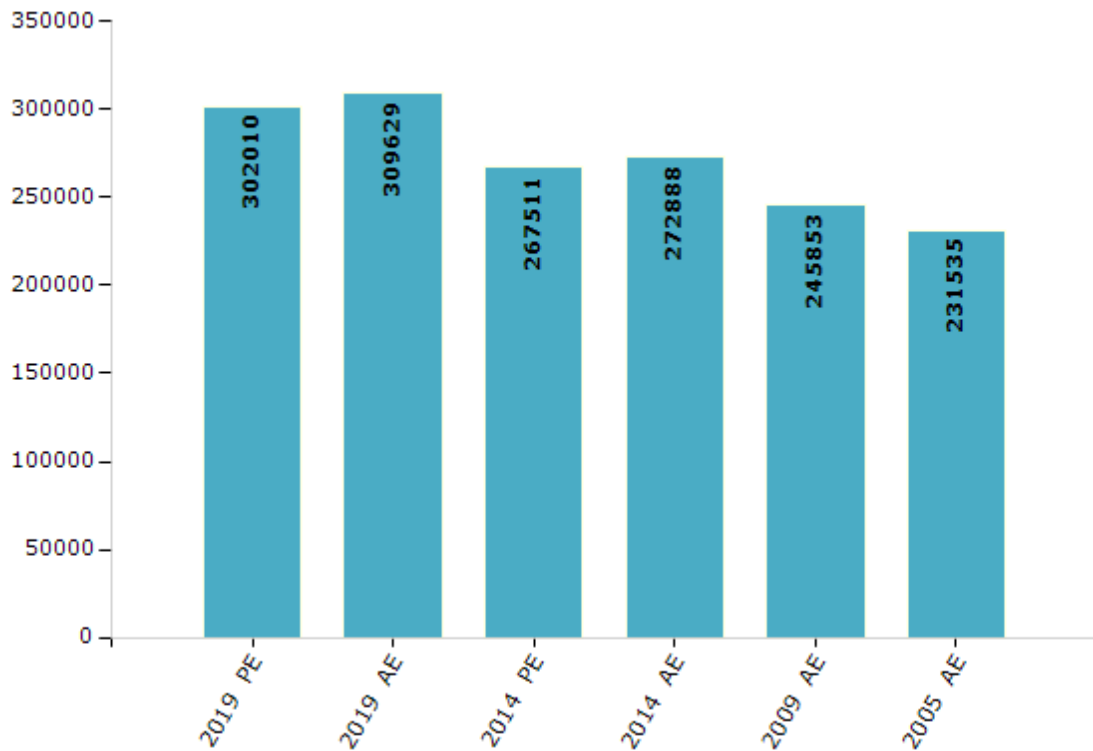


Electoral Features

Electors by Male & Female

Year	Male	Female	Others	Total	Year	Male	Female	Others	Total
2019 PE	165916	136094	0	302010	2009 PE	-	-	-	-
2019 AE	167461	142168	0	309629	2009 AE	134335	111518	-	245853
2014 PE	146240	121271	0	267511	2005 AE	123175	108360	-	231535
2014 AE	-	-	-	272888	2004 PE	-	-	-	-

Number of Electors



Note : AE : Assembly Election, PE : Assembly Segment of Parliamentary Election

Historical Summary Election Results

Summary Result of Assembly Election - 2014

Candidate Name	Party	Votes	Votes %
Ram Chandra Chandravanshi	BJP	37974	22.7
Anju Singh	IND	24064	14.39
Ajay Kumar Dubey	INC	22417	13.4
Asharphi Ram	BSP	19145	11.45
Rajesh Mehta	JVM	13709	8.2
Shiv Poojan Yadav	SP	10715	6.41
Brahmdeo Prasad	IND	9862	5.9
Anwar Hussain Ansari	JMM	9741	5.82
Govind Singh	NSAM	2776	1.66
Rajeev Ranjan Pandey	IND	1966	1.18
Rajeshwar Vishwakarma	IND	1923	1.15
Anil Mistry	CPIM	1513	0.9
Rajendra Choudhary	BMUP	1495	0.89
Laxaman Singh	IND	1290	0.77
Shiv Prasad Mehta	PMS	1222	0.73
Shankar Pd. Vishwakarma	IND	1131	0.68
Kali Charan Mahto	CPI(ML)(L)	1080	0.65
Majumuddin Ansari	JDR	1006	0.6
Raj Kr. Singh	BSUD	928	0.55
Ram Chanarik Yadav	IND	863	0.52
Satish Kumar Singh	IND	809	0.48
Harsh Kumar Dhar Dubey	IND	665	0.4
	NOTA	975	0.58

Polling Station Level Election Results

Number and Name of Polling Stations (PS) (2019 AE)

Number of Polling Stations	Name of Polling Stations	Number of Polling Stations	Name of Polling Stations
1	Primary School Nainabar	22	Upgraded Primary School Narayanpur South Part
2	Primary School Salya	23	Girls Primary School Garakhurd
3	Kritrim Garbhadhan, Kendra, Dhabariya	24	Middle School Sundipur
4	Middle School Kandi	25	Samudayik Bhawan Sundipur
5	High School Kandi	26	Primary School Kasnap
6	Primary School Sadaki North Part	27	Middle School Kharaundha
7	Primary School Sadaki South Part	28	Govt. Shahdev High School Kharaundha
8	New Primary School Chaukhadi	29	Middle School Jaynagra
9	Upgraded Middle School Shivari	30	Primary School Korgai
10	Anganbari Kendra, Jatara	31	Primary School Mokhapi
11	Primary School Patariya	32	Primary School Choka
12	Upgraded Middle School Sarkoni	33	Primary School Belhath
13	Primary School Satbahini (Old Building)	34	Primary School Patila East Part
14	Primary School Mahuli	35	Primary School Patila West Part
15	Buniyadi School Semaurea	36	Primary School Ghurua
16	Anganbari Kendra Jamua	37	Primary School Rambandh
17	Primary School Bhilma	38	Middle School Ranadih
18	Primary School Sonpura	39	Primary School Kurkuta
19	Middle School Barwadih	40	Middle School Sohgara
20	Middle School Baliyari	41	Primary School Bhandariya
21	Upgraded Primary School Narayanpur North Part	42	Primary School Madra East Part

Contd....

Polling Station Level Election Results

Polling Station-wise Votes Secured by Overall Top Five Parties in Bishrampur Assembly in Assembly Election (AE) under Palamau Parliamentary Constituency in Jharkhand (2019)

Number of Polling Station	Winner - Ramchandra Chandravanshi (BJP)	Runner-up - Rajesh Mehta (BSP)	3rd - Naresh Prasad Singh (IND)	4th - Chandra Shekhar Dubey (INC)	5th - Anju Singh (JVM)	NOTA	Other	Total Votes Secured
36	38	125	107	60	122	4	74	530
37	39	6	124	17	27	0	28	241
38	79	73	14	244	144	1	60	615
39	41	9	38	55	219	1	44	407
40	27	6	51	74	136	0	30	324
41	20	7	36	54	192	0	20	329
42	41	53	17	154	117	2	28	412
43	25	43	33	209	8	1	17	336
44	44	46	123	42	142	1	41	439
45	40	23	141	106	124	2	17	453
46	26	31	121	26	134	3	41	382
47	21	107	134	29	27	1	56	375
48	58	123	238	28	41	3	46	537
49	16	46	237	60	89	2	27	477
50	64	72	89	14	120	0	27	386
51	56	46	248	27	108	5	56	546
52	35	163	179	11	153	2	69	612
53	32	30	226	16	40	2	19	365
54	37	3	93	11	59	0	12	215
55	5	0	173	5	12	0	0	195
56	33	64	101	86	73	1	48	406
57	13	42	354	96	10	4	85	604
58	39	236	128	5	2	4	24	438
59	47	43	128	61	118	7	61	465
60	172	79	201	13	51	3	162	681
61	102	3	208	20	115	15	87	550
62	4	11	50	167	8	1	10	251
63	96	8	258	19	47	5	39	472
64	99	5	242	82	79	0	28	535
65	78	59	38	101	132	3	89	500
66	145	23	312	20	24	12	153	689
67	111	12	306	27	130	4	105	695
68	119	173	77	24	162	3	79	637
69	78	16	165	26	121	11	86	503
70	50	7	284	57	40	2	65	505

Contd....

Polling Station Level Election Results

Winner, Runner-up and 3rd Party Position & Winning Margin According to Polling Stations in Bishrampur Assembly in Assembly Election (AE) under Palamau Parliamentary Constituency in Jharkhand (2019)

Polling Station Number	Winner Party	Winner Votes (%)	Runner-up Party	Runner-up Votes (%)	Winning Margin Votes (%)	Third Party	Third Party Votes (%)	Other Votes (%)
71	BJP	171 (25.18)	AIMIM	123 (18.11)	48 (7.07)	IND (NPS)	110 (16.2)	275 (40.5)
72	BJP	250 (32.55)	BSP	197 (25.65)	53 (6.9)	IND (NPS)	136 (17.71)	185 (24.09)
73	BJP	386 (49.36)	JVM	108 (13.81)	278 (35.55)	JD(U)	106 (13.55)	182 (23.27)
74	BJP	201 (36.68)	JVM	102 (18.61)	99 (18.07)	IND (NPS)	54 (9.85)	191 (34.85)
75	BJP	144 (32.95)	JD(U)	80 (18.31)	64 (14.64)	JVM	63 (14.42)	150 (34.32)
76	INC	108 (27.48)	BJP	107 (27.23)	1 (0.25)	JD(U)	67 (17.05)	111 (28.24)
77	JD(U)	166 (28.97)	BJP	122 (21.29)	44 (7.68)	INC	111 (19.37)	174 (30.37)
78	BSP	281 (46.99)	JVM	88 (14.72)	193 (32.27)	INC	83 (13.88)	146 (24.41)
79	IND (NPS)	169 (30.4)	BJP	158 (28.42)	11 (1.98)	JD(U)	42 (7.55)	187 (33.63)
80	IND (NPS)	119 (26.62)	AIMIM	117 (26.17)	2 (0.45)	BJP	92 (20.58)	119 (26.62)
81	BJP	178 (42.38)	IND (NPS)	88 (20.95)	90 (21.43)	BSP	83 (19.76)	71 (16.9)
82	IND (NPS)	366 (51.05)	BJP	169 (23.57)	197 (27.48)	BSP	98 (13.67)	84 (11.72)
83	BJP	426 (53.32)	JD(U)	133 (16.65)	293 (36.67)	IND (NPS)	39 (4.88)	201 (25.16)
84	BSP	198 (37.79)	JD(U)	98 (18.7)	100 (19.09)	BJP	95 (18.13)	133 (25.38)
85	IND (NPS)	273 (34.04)	BJP	188 (23.44)	85 (10.6)	BSP	75 (9.35)	266 (33.17)
86	BJP	99 (30.37)	IND (NPS)	87 (26.69)	12 (3.68)	JVM	51 (15.64)	89 (27.3)
87	BJP	142 (41.52)	IND (NPS)	90 (26.32)	52 (15.2)	INC	42 (12.28)	68 (19.88)
88	IND (NPS)	235 (48.96)	BJP	61 (12.71)	174 (36.25)	AIMIM	59 (12.29)	125 (26.04)
89	IND (NPS)	141 (38.74)	AIMIM	71 (19.51)	70 (19.23)	BJP	57 (15.66)	95 (26.1)
90	BJP	165 (25.35)	IND (NPS)	134 (20.58)	31 (4.77)	INC	107 (16.44)	245 (37.63)
91	BJP	92 (20.91)	BSP	72 (16.36)	20 (4.55)	INC	72 (16.36)	204 (46.36)
92	IND (NPS)	143 (64.13)	BJP	41 (18.39)	102 (45.74)	INC	21 (9.42)	18 (8.07)
93	IND (NPS)	124 (28.44)	BJP	112 (25.69)	12 (2.75)	AIMIM	43 (9.86)	157 (36.01)
94	BJP	151 (33.26)	IND (NPS)	109 (24.01)	42 (9.25)	JVM	53 (11.67)	141 (31.06)
95	AIMIM	306 (81.17)	INC	51 (13.53)	255 (67.64)	JVM	4 (1.06)	16 (4.24)
96	AIMIM	113 (19.62)	BJP	111 (19.27)	2 (0.35)	BSP	101 (17.53)	251 (43.58)
97	AIMIM	88 (21.62)	INC	80 (19.66)	8 (1.96)	BSP	69 (16.95)	170 (41.77)
98	IND (NPS)	223 (39.68)	AIMIM	216 (38.43)	7 (1.25)	BJP	44 (7.83)	79 (14.06)
99	IND (NPS)	203 (46.77)	BJP	98 (22.58)	105 (24.19)	INC	23 (5.3)	110 (25.35)
100	BJP	153 (35.83)	IND (NPS)	106 (24.82)	47 (11.01)	BSP	52 (12.18)	116 (27.17)
101	BJP	291 (40.42)	IND (NPS)	129 (17.92)	162 (22.5)	AIMIM	118 (16.39)	182 (25.28)
102	BJP	179 (31.46)	INC	147 (25.83)	32 (5.63)	IND (NPS)	82 (14.41)	161 (28.3)
103	BJP	170 (41.98)	BSP	109 (26.91)	61 (15.07)	INC	43 (10.62)	83 (20.49)
104	INC	176 (32.59)	BJP	146 (27.04)	30 (5.55)	IND (NPS)	66 (12.22)	152 (28.15)
105	IND (NPS)	275 (33.74)	BJP	210 (25.77)	65 (7.97)	AIMIM	92 (11.29)	238 (29.2)

Contd....

Socio-Economic Amenities - Rural

Access to Education Facilities

Particulars	Number of Villages (% of Population)				
	Available	Not Available	If Not Available (Distance of Nearest Facility)		
			A	B	C
Govt. Primary School	273 (97)	47 (3)	25 (2)	11 (1)	10 (1)
Private Primary School	32 (14)	288 (86)	1 (0)	0 (0)	0 (0)
Govt. Middle School	155 (69)	165 (31)	99 (19)	55 (10)	9 (1)
Private Middle School	12 (6)	308 (94)	0 (0)	0 (0)	0 (0)
Govt. Secondary School	30 (16)	290 (84)	65 (13)	83 (26)	130 (42)
Private Secondary School	8 (5)	312 (95)	3 (0)	1 (0)	3 (2)
Govt. Senior Secondary School	16 (5)	304 (95)	85 (22)	117 (34)	79 (29)
Private Senior Secondary School	6 (1)	314 (99)	2 (1)	4 (2)	17 (8)
Govt. Arts and Science Degree College	0 (0)	320 (100)	1 (1)	14 (6)	194 (57)
Private Arts and Science Degree College	0 (0)	320 (100)	3 (0)	15 (5)	93 (31)
Govt. Engineering College	0 (0)	320 (100)	0 (0)	5 (1)	102 (30)
Private Engineering College	0 (0)	320 (100)	0 (0)	6 (3)	207 (66)
Govt. Medicine College	0 (0)	320 (100)	0 (0)	0 (0)	66 (21)
Private Medicine College	0 (0)	320 (100)	0 (0)	15 (4)	239 (75)
Govt. Management Institute	0 (0)	320 (100)	0 (0)	2 (0)	276 (83)
Private Management Institute	0 (0)	320 (100)	0 (0)	4 (1)	38 (16)
Govt. Polytechnic	0 (0)	320 (100)	0 (0)	0 (0)	264 (81)
Private Polytechnic	0 (0)	320 (100)	0 (0)	0 (0)	56 (19)
Govt. Vocational Training School/ITI	4 (2)	316 (98)	0 (0)	0 (0)	269 (82)
Private Vocational Training School/ITI	10 (4)	310 (96)	0 (0)	6 (3)	34 (11)
Govt. Non Formal Training Centre	0 (0)	320 (100)	0 (0)	1 (0)	175 (55)
Private Non Formal Training Centre	0 (0)	320 (100)	0 (0)	0 (0)	144 (45)
Govt. School For Disabled	0 (0)	320 (100)	6 (1)	13 (3)	296 (94)
Private School For Disabled	0 (0)	320 (100)	0 (0)	0 (0)	5 (2)
Government Others	1 (1)	319 (99)	0 (0)	0 (0)	139 (44)
Private Others	0 (0)	320 (100)	75 (24)	103 (31)	1 (0)

Note : Distance A : Less than 5 km; B : Between 5-10 km; C : 10+ km.; Source : Data Analysis is based on 2011 Census.

DISCLAIMER

The Terms of Use and Disclaimer of Datanet India Private Limited (hereinafter referred to as "Datanet") for use of this analysis report of **Bishrampur Assembly Constituency (Bishrampur Vidhan Sabha)** :-

1. **Assembly Factbook™** is a Registered Trade Mark owned by Datanet.
2. All the maps are sketched and graphical representation only and have not been drawn to the scale and also not to represent the actual geographical area or boundary of the unit.
3. The data for the aforesaid analysis is based on authentic sources and has been culled from the various publications of Census, CSO and NSSO for district and block level data, various central and state government departments, Central & State Elections Commissions and the concerned Returning Officers' releases, Electoral Rolls, Election results and allied publications, internal assessment, surveys, estimates and analysis. Therefore, certain adjustment of data at micro level may have been done to arrive closer to the macro data.
4. Data have been provided on an "As Is" and "As AVAILABLE" basis
5. The colours shown in the maps or diagram and charts of a particular party, alliance or AC are indicative and do not represent them.
6. This publication which includes maps, sheets, graphs and data would be the property under copyright of Datanet only. The user may use these for its internal study, analysis and research purposes. It's public display, re-selling or any commercial uses by the user are not allowed.
7. Datanet has taken due care and caution in compilation and processing of data and allied information, but does not guarantee the accuracy, adequacy or completeness of any information/analysis and will be not responsible for any errors or omissions or for the results obtained from the use of such information/analysis.
8. All the contents for the publication have been culled from various authentic sources and Datanet reasonably believes such sources to be reliable, but does not make any representations, express or implied as to the accuracy or fitness of use of such information. The information or contents of the information/analysis do not constitute advice and should not be relied upon in making (or refraining from making) any decision. Any reliance placed upon the information provided by Datanet is the sole responsibility and strictly at the user's risk.
9. In no event will Datanet be liable for any damages (including, without limitation, damages for loss of business projects, or loss of profits) arising in contract, tort or otherwise from the use of or inability to use any of its contents, or from any action taken (or refrained from being taken) as a result of using the analysis or any of its contents. Datanet its directors, owners, editors, officials, employees, distributor and agents or any associate will not be liable for any errors in the information contained or any consequences arising from the use of the contents of the provided information/analysis.
10. If any provision of these terms and conditions is held invalid or illegal or unenforceable for any reason by any court of competent jurisdiction, such provision shall be severed and the remainder of provisions of the terms and conditions shall continue in full force and effect as if the Term of Use had been executed with the invalid, illegal or unenforceable provision eliminated.
11. If there are any discrepancies in the information provided, please bring it to attention of Datanet for suitable rectification measures.

**Buy Online This Complete Book At
Datanet India eBooks Store**

www.indiastatpublications.com

or go directly at

[http://www.indiastatpublications.com/
Assembly_factbook/Jharkhand/Palamau/ Bishrampur](http://www.indiastatpublications.com/Assembly_factbook/Jharkhand/Palamau/Bishrampur)

 **india**stat**elections**

ISBN : 978-93-5301-955-6



9 789353 019556