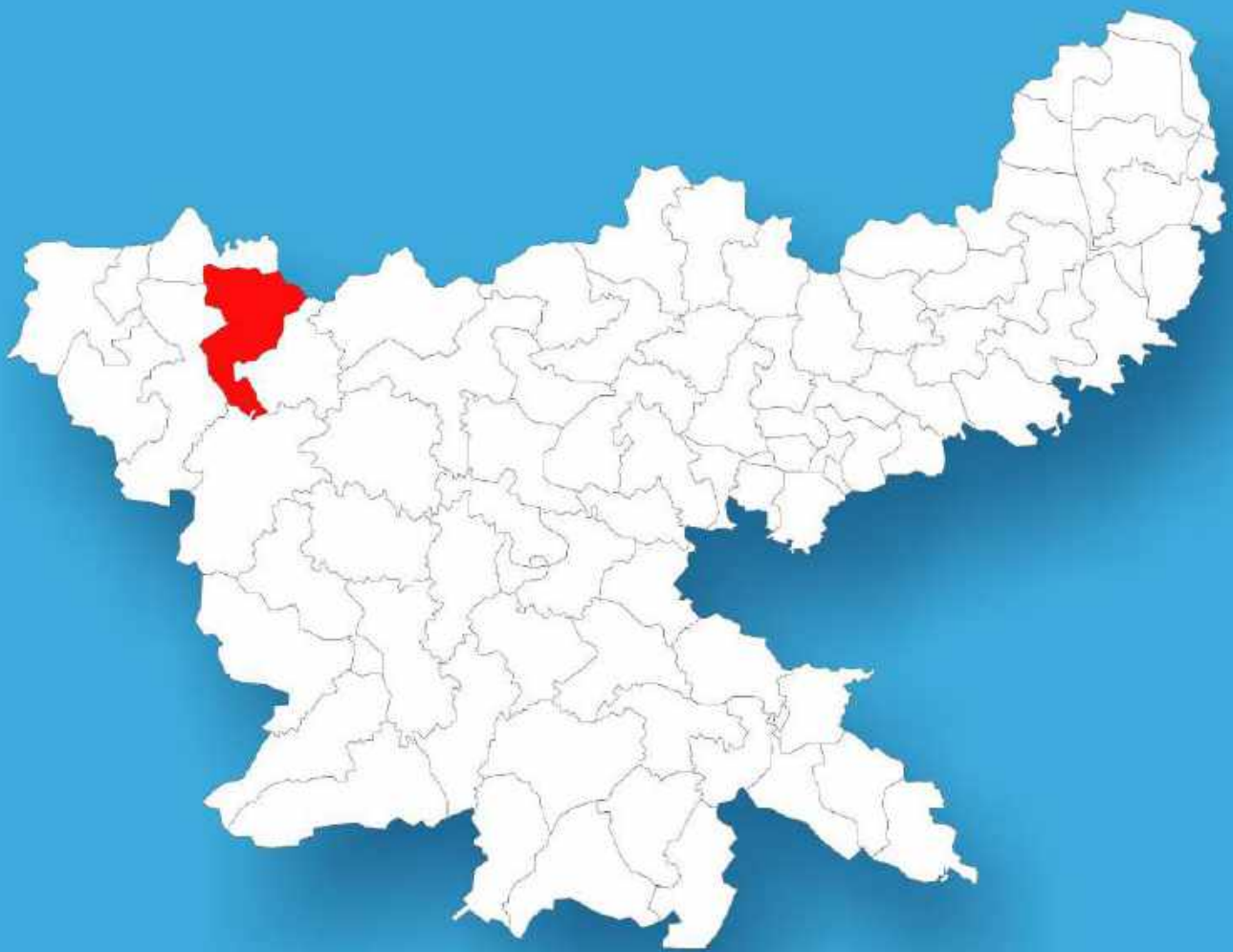




Jharkhand

# Assembly Factbook™

Chattarpur Assembly Constituency



Key Electoral Data of Chattarpur  
Assembly Constituency (Vidhan Sabha)

Jharkhand  
**Assembly Factbook**<sup>TM</sup>  
Chattarpur Assembly Constituency



Chattarpur Vidhan Sabha

## **Editor & Director**

Dr. R.K. Thukral

## **Research Editor**

Dr. Shafeeq Rahman

## **Compiled, Researched and Published by Datanet India Pvt. Ltd.**

D-100, 1st Floor,

Okhla Industrial Area, Phase-I,  
New Delhi- 110020.

Ph.: 91-11- 43580781-84

Email : support@indiastatpublications.com

Website : www.indiastatelections.com

## **Online Book Store :**

www.indiastatpublications.com

**Report No. :** AFB/JH-78-0125

**ISBN :** 978-93-5301-963-1

**First Edition :** January, 2018

**Eighth Updated Edition :** January, 2025

**Price :** Rs. 11500/-

US\$ 310

© **Datanet India Pvt. Ltd.**

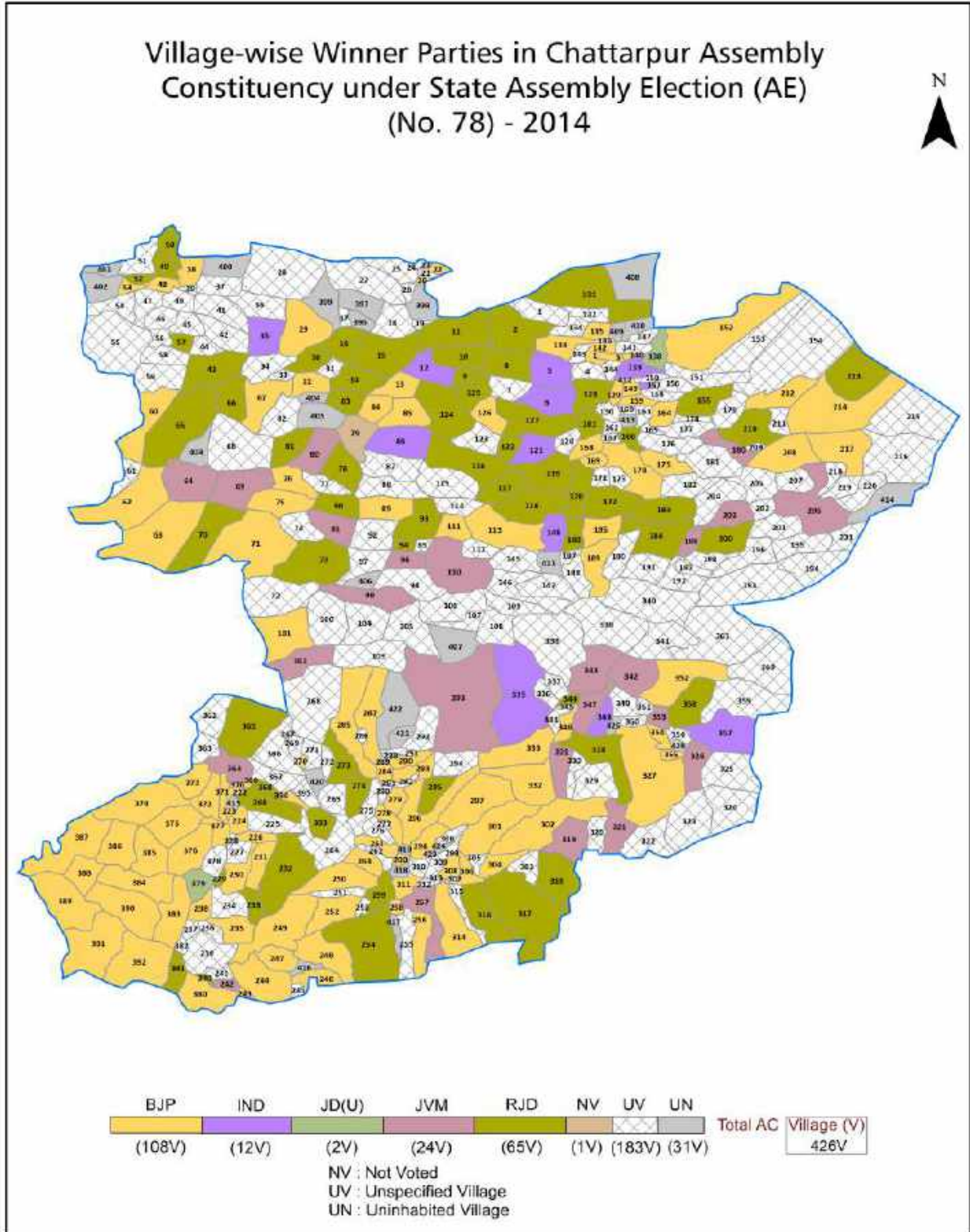
All rights reserved. No part of this book may be reproduced, stored in a retrieval system or transmitted in any form or by any means, mechanical photocopying, photographing, scanning, recording or otherwise without the prior written permission of the publisher. Please refer to Disclaimer at page no. 246 for the use of this publication.

Printed in India

No.	Particulars	Page No.
	<b>Introduction</b>	
1	Assembly Constituency - (Vidhan sabha) at a Glance   Features of Assembly as per Delimitation Commission of India (2008)	1-2
	<b>Location and Political Maps</b>	
2	Location Map   Boundaries of Assembly Constituency - (Vidhan sabha) in District   Boundaries of Assembly Constituency under Parliamentary Constituency - (Lok sabha)   Village-wise Winner Parties- 2024-PE, 2024-AE, 2019-PE, 2019-AE, 2014-PE, 2014-AE, 2009-PE and 2009-AE	3-11
	<b>Administrative Setup (2011)</b>	
3	District   Sub-district   Towns   Villages   Inhabited Villages   Uninhabited Villages   Village Panchayat   Intermediate Panchayat	12-31
	<b>Demographics (2011)</b>	
4	Population   Households   Rural/Urban Population   Villages by Population Size   Sex Ratio (Total & 0-6 Years)   Religious Population   Social Population   Literacy Rate	32-33
	<b>Electoral Features</b>	
5	Important Dates of Last Elections Held   Electors by Gender   Service Electors   Voters   Voters Turnout   Polling Stations & Average Number of Electors per Polling Station   Electors by Age Group   Present Elected Representatives	34-39
	<b>Historical Summary Election Results</b>	
6	Vote Share of Major Parties   Winning Margin (Number & Percentage   Polarity of Parties   Summary Result of Assembly Segment of Parliamentary Elections 2024, 2019, 2014, 2009 and 2004   Summary Result of Assembly Elections 2024, 2019, 2014, 2009 and 2005	40-51
	<b>Polling Station Level Election Results</b>	
7	Name and Number of Polling Station 2024-PE, 2024-AE, 2019-PE, 2019-AE, 2014-PE, 2014-AE, 2009-PE and 2009-AE   Polling Station-wise Electors, Voters & Voters Turnout 2024-PE, 2024-AE, 2019-PE, 2019-AE, 2014-PE, 2014-AE, 2009-PE and 2009-AE   Polling Station wise Elections Results 2024-PE, 2024-AE, 2019-PE, 2019-AE, 2014-PE, 2014-AE, 2009-PE and 2009-AE	52-223
	<b>Share of Assembly Constituency</b>	
8	Share of Assembly Constituency - (Vidhan sabha) in State, District and Parliamentary Constituency - (Lok sabha)	224
	<b>Socio-Economic Amenities (2011)</b>	
9	Access to Administrative Units   Agricultural, Manufacturing and Industrial Commodities   Demographic Indicators   Education   Health & Manpower   Drinking Water Supply   Sanitation   Entertainment and Recreations Infrastructure   Power   Food Allocation Distribution and Marketing of Agriculture Commodities Infrastructure   Transport and Road Infrastructure   Communication   Banking and Financial Services   Land Use   Irrigation Source	226-240
10	<b>Abbreviation &amp; Sources</b>	242-244
11	<b>Disclaimer</b>	246



Location & Political Map



## Administrative Setup

### List of Village Panchayat & Intermediate Panchayat (Block) Name - 2011

Village Name	Village Panchayat Name	Intermediate Panchayat Name
Adar	-	Nawadiha Bazar/Nawadiha*
Ahori	Chhechhauri	Padwa
Akabasa	Rudwa	Chhatarpur
Amola	-	Nawadiha Bazar/Nawadiha*
Amwa	-	Chhatarpur
Amwa	Serma	Patan
Anata Kalan	Dagra	Nawadiha Bazar/Nawadiha*
Anata Khurd	Dagra	Nawadiha Bazar/Nawadiha*
Angra	Loiga	Patan
Arar	Kodwaria	Chhatarpur
Aredana	Loinga	Patan
Arjundih	Kauwal	Chhatarpur
Bachkoma	Htukdag	Chhatarpur
Bagaiya	Mahulia	Patan
Bagaiya	Masihani	Chhatarpur
Baghamara	Kauwal	Chhatarpur
Baghmari Alias Pakhalmar	Kashwakhar	Patan
Baida Kalan	Utaki	Patan
Balgara Kalan	Sahdewa	Patan
Balra	Taridih	Nawadiha Bazar/Nawadiha*
Bamhandih	Charai I	Chhatarpur
Bamhandih	Sushiganj	Chhatarpur
Bandhudih	Udaygarh	Chhatarpur
Bandua	-	Patan
Banjari	Satua	Patan
Bansdiha Alias Latea	Sushiganj	Chhatarpur
Bara	Bara	Chhatarpur
Bara	Bishunpur	Nawadiha Bazar/Nawadiha*
Bara Khanr Alias Kahuakhanr	Khairadohar	Nawadiha Bazar/Nawadiha*

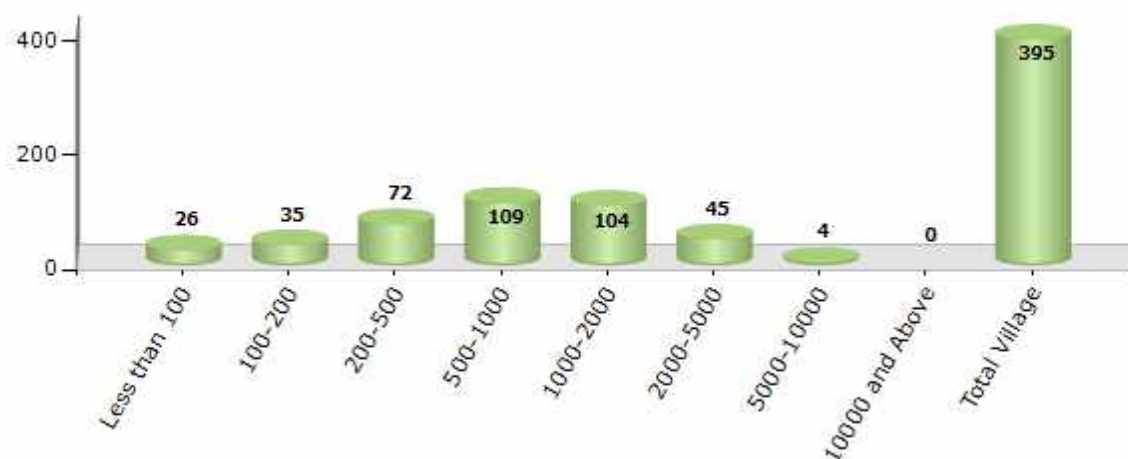
Contd....

## Demographics

### Number of Villages by Population Size - 2011

Less than 100	100-200	200-500	500-1000	1000-2000	2000-5000	5000-10000	10000 and Above	Total Village
26	35	72	109	104	45	4	0	395

Number of Villages by Population Size - 2011

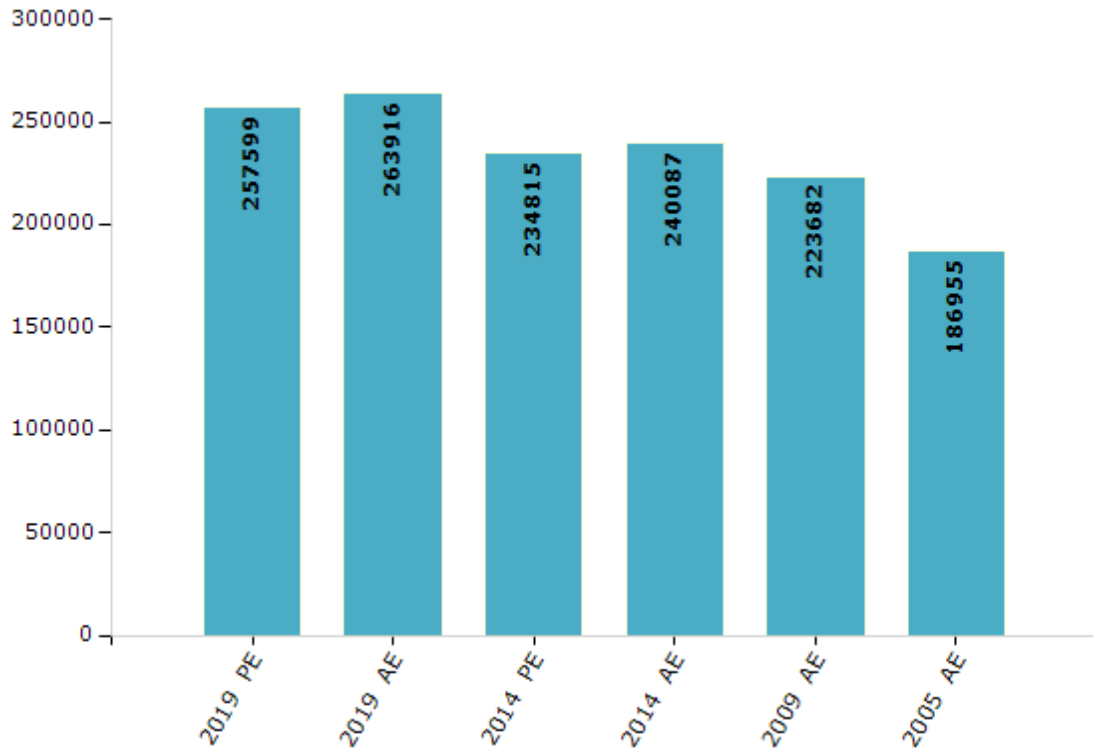


## Electoral Features

### Electors by Male & Female

Year	Male	Female	Others	Total	Year	Male	Female	Others	Total
2019 PE	138657	118942	0	257599	2009 PE	-	-	-	-
2019 AE	139284	124632	0	263916	2009 AE	104956	118726	-	223682
2014 PE	126235	108580	0	234815	2005 AE	98809	88146	-	186955
2014 AE	128637	111450	0	240087	2004 PE	-	-	-	-

Number of Electors



**Note :** AE : Assembly Election, PE : Assembly Segment of Parliamentary Election

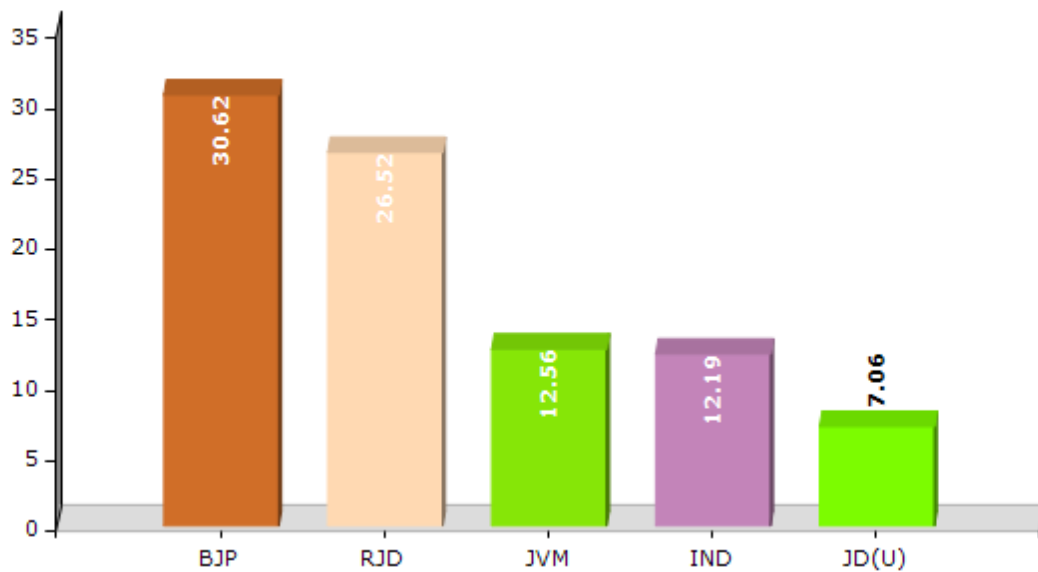


## Historical Summary Election Results

### Summary Result of Assembly Election - 2014

Candidate Name	Party	Votes	Votes %
Radha Krishna Kishore	BJP	43805	30.62
Manoj Kumar	RJD	37943	26.52
Prabhat Kumar	JVM	17974	12.56
Ram Janam Kumar	IND	17438	12.19
Sudha Chaudhary	JD(U)	10096	7.06
Renu Devi	BSP	2768	1.93
Murari Bhuiya	IND	2493	1.74
Awadhesh Ram	IND	2331	1.63
Kameshwar Baitha	SP	1363	0.95
Pramita Devi	BSUD	1077	0.75
Nand Dev Manjhi	JBSP	886	0.62
	NOTA	4903	3.43

Votes Percentage of Top Parties - 2014



**Polling Station Level Election Results**

**Number and Name of Polling Stations (PS) (2019 AE)**

<b>Number of Polling Stations</b>	<b>Name of Polling Stations</b>	<b>Number of Polling Stations</b>	<b>Name of Polling Stations</b>
1	Utkramit Middle School Gamhariya	22	Panchayat Bhawan, Dali (West Part)
2	Utkramit Middle School Babhadi	23	Govt. Middle School Dali South Part
3	Middle School Susiganj, South Part	24	Panchayat Bhawan Dali (East Part)
4	Middle School Susiganj, North Part	25	Govt. Middle School Dali (East Part)
5	Middle School Lathaya (East Part)	26	Govt. Middle School Dali, North Part
6	Middle School Lathaya (West Part)	27	Middle School Kundauli
7	New Primary School Gothha	28	Utkramit Middle School Okraha
8	New Primary School Lawadag	29	Middle School Teladi
9	Utkramit Middle School Kalapahar, North Part	30	Utkramit Middle School Akabasa (Urdu S.)
10	Utkramit Middle School Kalapahar, South Part	31	Utkramit Middle School Rudwa
11	Utkramit Middle School Dundur	32	Utkramit Middle School Tukatuka
12	Utkramit Middle School Baghamara	33	Utkramit Middle School Sildag (North Part)
13	Utkramit Middle School Gurdi	34	Utkramit Middle School Sildag (South Part)
14	Utkramit Middle School Kawal	35	Utkramit Middle School Choukhda
15	Utkramit Middle School Kurkutta	36	Primary School Karmakalan
16	Utkramit Middle School Arar (West Part)	37	Utkramit Middle School Lohrahi (South Part)
17	Utkramit Middle School Arar (East Part)	38	Utkramit Middle School Lohrahi (North Part)
18	Utkramit Middle School Khodi, West Part	39	Utkramit Middle School Naudiha, East Part
19	Utkramit Middle School Khodi, North Part	40	Utkramit Middle School Naudiha, West Part
20	Utkramit Middle School Khodi, East Part	41	Utkramit Middle School Naudiha, (North Part)
21	Urdu Primary School Chegauna	42	Utkramit Middle School Naudiha, South Part

Contd....

**Polling Station Level Election Results**

**Polling Station-wise Votes Secured by Overall Top Five Parties in Chattarpur Assembly in Assembly Election (AE) under Palamau Parliamentary Constituency in Jharkhand (2019)**

Number of Polling Station	Winner - Pushpa Devi (BJP)	Runner-up - Vijay Kumar (RJD)	3rd - Radha Krishana Kishore (AJSUP)	4th - Dharmendra Prakash Badal (JVM)	5th - Sudha Chaudhary (JD(U))	NOTA	Other	Total Votes Secured
36	391	185	8	5	10	8	35	642
37	239	70	35	4	14	5	22	389
38	186	147	32	5	7	7	34	418
39	143	69	15	0	17	1	24	269
40	102	194	42	12	6	1	14	371
41	144	66	71	4	32	8	29	354
42	65	186	13	19	18	5	27	333
43	125	70	35	7	11	3	25	276
44	285	104	98	12	12	3	89	603
45	165	297	46	35	27	14	80	664
46	204	47	81	39	8	14	33	426
47	91	266	44	17	7	9	59	493
48	200	80	40	173	24	20	69	606
49	55	80	89	5	14	7	48	298
50	329	202	27	9	19	14	92	692
51	110	175	134	10	30	13	61	533
52	83	332	16	7	11	12	58	519
53	143	255	7	7	14	8	51	485
54	173	200	9	4	31	6	79	502
55	39	278	37	14	21	5	38	432
56	177	314	16	2	11	7	69	596
57	221	189	23	25	10	8	37	513
58	178	242	45	6	41	8	67	587
59	101	172	19	5	21	6	77	401
60	62	242	17	2	9	12	68	412
61	57	71	67	2	15	1	184	397
62	12	213	48	2	5	4	118	402
63	211	114	20	27	13	4	34	423
64	127	245	7	23	5	13	49	469
65	113	228	55	13	15	10	65	499
66	422	45	28	13	5	3	24	540
67	449	164	33	16	5	5	37	709
68	233	332	16	11	11	4	51	658
69	212	38	9	41	5	3	18	326
70	201	42	56	7	11	2	29	348

Contd....

**Polling Station Level Election Results**

**Winner, Runner-up and 3rd Party Position & Winning Margin According to Polling Stations in Chattarpur Assembly in Assembly Election (AE) under Palamau Parliamentary Constituency in Jharkhand (2019)**

Polling Station Number	Winner Party	Winner Votes (%)	Runner-up Party	Runner-up Votes (%)	Winning Margin Votes (%)	Third Party	Third Party Votes (%)	Other Votes (%)
71	BJP	306 (67.85)	AJSUP	74 (16.41)	232 (51.44)	RJD	34 (7.54)	37 (8.2)
72	BJP	169 (45.31)	RJD	108 (28.95)	61 (16.36)	AJSUP	41 (10.99)	55 (14.75)
73	RJD	164 (34.38)	BJP	118 (24.74)	46 (9.64)	AJSUP	69 (14.47)	126 (26.42)
74	BJP	186 (40.17)	RJD	119 (25.7)	67 (14.47)	AJSUP	58 (12.53)	100 (21.6)
75	BJP	160 (55.94)	RJD	61 (21.33)	99 (34.61)	AJSUP	33 (11.54)	32 (11.19)
76	BJP	315 (71.27)	AJSUP	38 (8.6)	277 (62.67)	JVM	34 (7.69)	55 (12.44)
77	BJP	345 (54.5)	RJD	189 (29.86)	156 (24.64)	JVM	26 (4.11)	73 (11.53)
78	RJD	308 (40.63)	BJP	298 (39.31)	10 (1.32)	JVM	85 (11.21)	67 (8.84)
79	BJP	296 (69.16)	RJD	75 (17.52)	221 (51.64)	JVM	14 (3.27)	43 (10.05)
80	RJD	276 (53.8)	BJP	98 (19.1)	178 (34.7)	BSP	34 (6.63)	105 (20.47)
81	BJP	184 (34.78)	RJD	166 (31.38)	18 (3.4)	JVM	81 (15.31)	98 (18.53)
82	BJP	278 (56.73)	RJD	82 (16.73)	196 (40)	BSP	53 (10.82)	77 (15.71)
83	RJD	389 (69.84)	JD(U)	37 (6.64)	352 (63.2)	BJP	32 (5.75)	99 (17.77)
84	RJD	385 (71.83)	BJP	40 (7.46)	345 (64.37)	SP	23 (4.29)	88 (16.42)
85	RJD	165 (39.86)	BJP	92 (22.22)	73 (17.64)	AJSUP	53 (12.8)	104 (25.12)
86	RJD	98 (27.92)	BSP	71 (20.23)	27 (7.69)	LJP	62 (17.66)	120 (34.19)
87	RJD	165 (46.74)	AJSUP	65 (18.41)	100 (28.33)	BJP	52 (14.73)	71 (20.11)
88	RJD	311 (51.66)	BJP	167 (27.74)	144 (23.92)	BSP	31 (5.15)	93 (15.45)
89	BJP	167 (35.38)	BSP	106 (22.46)	61 (12.92)	RJD	104 (22.03)	95 (20.13)
90	BJP	255 (57.56)	RJD	82 (18.51)	173 (39.05)	AJSUP	30 (6.77)	76 (17.16)
91	RJD	298 (52.19)	BJP	161 (28.2)	137 (23.99)	AJSUP	30 (5.25)	82 (14.36)
92	RJD	179 (42.32)	AJSUP	178 (42.08)	1 (0.24)	BJP	13 (3.07)	53 (12.53)
93	RJD	173 (54.06)	BJP	64 (20)	109 (34.06)	JD(U)	30 (9.38)	53 (16.56)
94	AJSUP	206 (32.14)	RJD	199 (31.05)	7 (1.09)	BJP	133 (20.75)	103 (16.07)
95	BJP	241 (38.31)	RJD	183 (29.09)	58 (9.22)	BSP	53 (8.43)	152 (24.17)
96	BJP	145 (35.11)	RJD	121 (29.3)	24 (5.81)	AJSUP	37 (8.96)	110 (26.63)
97	BJP	165 (41.35)	RJD	120 (30.08)	45 (11.27)	AJSUP	44 (11.03)	70 (17.54)
98	RJD	175 (30.54)	AJSUP	134 (23.39)	41 (7.15)	BJP	92 (16.06)	172 (30.02)
99	AJSUP	171 (27.76)	JVM	169 (27.44)	2 (0.32)	BJP	146 (23.7)	130 (21.1)
100	RJD	217 (33.91)	BJP	206 (32.19)	11 (1.72)	JVM	129 (20.16)	88 (13.75)
101	RJD	273 (47.64)	BJP	96 (16.75)	177 (30.89)	JVM	70 (12.22)	134 (23.39)
102	RJD	255 (40.93)	AJSUP	166 (26.65)	89 (14.28)	BJP	68 (10.91)	134 (21.51)
103	BJP	218 (40.15)	RJD	126 (23.2)	92 (16.95)	AJSUP	42 (7.73)	157 (28.91)
104	RJD	302 (64.39)	BJP	58 (12.37)	244 (52.02)	AJSUP	18 (3.84)	91 (19.4)
105	JVM	371 (60.23)	BJP	72 (11.69)	299 (48.54)	CPI	34 (5.52)	139 (22.56)

Contd....

## Socio-Economic Amenities - Rural

### Access to Education Facilities

Particulars	Number of Villages (% of Population)				
	Available	Not Available	If Not Available (Distance of Nearest Facility)		
			A	B	C
Govt. Primary School	331 (94)	64 (6)	51 (5)	13 (1)	0 (0)
Private Primary School	32 (11)	363 (89)	0 (0)	0 (0)	0 (0)
Govt. Middle School	178 (62)	217 (38)	157 (27)	46 (9)	12 (1)
Private Middle School	21 (7)	374 (93)	0 (0)	0 (0)	0 (0)
Govt. Secondary School	32 (15)	363 (85)	11 (3)	21 (5)	323 (75)
Private Secondary School	4 (1)	391 (99)	0 (0)	1 (0)	5 (2)
Govt. Senior Secondary School	33 (7)	362 (93)	22 (8)	94 (27)	222 (53)
Private Senior Secondary School	21 (3)	374 (97)	2 (1)	0 (0)	19 (4)
Govt. Arts and Science Degree College	0 (0)	395 (100)	4 (2)	13 (5)	375 (93)
Private Arts and Science Degree College	0 (0)	395 (100)	0 (0)	0 (0)	3 (1)
Govt. Engineering College	0 (0)	395 (100)	0 (0)	1 (1)	349 (86)
Private Engineering College	0 (0)	395 (100)	1 (1)	0 (0)	44 (12)
Govt. Medicine College	0 (0)	395 (100)	0 (0)	0 (0)	196 (56)
Private Medicine College	0 (0)	395 (100)	1 (1)	1 (0)	197 (42)
Govt. Management Institute	0 (0)	395 (100)	0 (0)	1 (0)	382 (95)
Private Management Institute	0 (0)	395 (100)	0 (0)	0 (0)	12 (5)
Govt. Polytechnic	0 (0)	395 (100)	0 (0)	0 (0)	161 (45)
Private Polytechnic	0 (0)	395 (100)	0 (0)	0 (0)	234 (55)
Govt. Vocational Training School/ITI	33 (10)	362 (90)	0 (0)	0 (0)	360 (89)
Private Vocational Training School/ITI	3 (1)	392 (99)	0 (0)	0 (0)	1 (1)
Govt. Non Formal Training Centre	0 (0)	395 (100)	0 (0)	19 (6)	376 (94)
Private Non Formal Training Centre	0 (0)	395 (100)	0 (0)	0 (0)	0 (0)
Govt. School For Disabled	0 (0)	395 (100)	3 (1)	16 (5)	376 (94)
Private School For Disabled	0 (0)	395 (100)	0 (0)	0 (0)	0 (0)
Government Others	2 (0)	393 (100)	0 (0)	0 (0)	0 (0)
Private Others	0 (0)	395 (100)	145 (39)	244 (60)	4 (0)

Note : Distance A : Less than 5 km; B : Between 5-10 km; C : 10+ km.; Source : Data Analysis is based on 2011 Census.

## DISCLAIMER

The Terms of Use and Disclaimer of Datanet India Private Limited (hereinafter referred to as "Datanet") for use of this analysis report of **Chattarpur Assembly Constituency (Chattarpur Vidhan Sabha)** :-

1. **Assembly Factbook™** is a Registered Trade Mark owned by Datanet.
2. All the maps are sketched and graphical representation only and have not been drawn to the scale and also not to represent the actual geographical area or boundary of the unit.
3. The data for the aforesaid analysis is based on authentic sources and has been culled from the various publications of Census, CSO and NSSO for district and block level data, various central and state government departments, Central & State Elections Commissions and the concerned Returning Officers' releases, Electoral Rolls, Election results and allied publications, internal assessment, surveys, estimates and analysis. Therefore, certain adjustment of data at micro level may have been done to arrive closer to the macro data.
4. Data have been provided on an "As Is" and "As AVAILABLE" basis
5. The colours shown in the maps or diagram and charts of a particular party, alliance or AC are indicative and do not represent them.
6. This publication which includes maps, sheets, graphs and data would be the property under copyright of Datanet only. The user may use these for its internal study, analysis and research purposes. It's public display, re-selling or any commercial uses by the user are not allowed.
7. Datanet has taken due care and caution in compilation and processing of data and allied information, but does not guarantee the accuracy, adequacy or completeness of any information/analysis and will be not responsible for any errors or omissions or for the results obtained from the use of such information/analysis.
8. All the contents for the publication have been culled from various authentic sources and Datanet reasonably believes such sources to be reliable, but does not make any representations, express or implied as to the accuracy or fitness of use of such information. The information or contents of the information/analysis do not constitute advice and should not be relied upon in making (or refraining from making) any decision. Any reliance placed upon the information provided by Datanet is the sole responsibility and strictly at the user's risk.
9. In no event will Datanet be liable for any damages (including, without limitation, damages for loss of business projects, or loss of profits) arising in contract, tort or otherwise from the use of or inability to use any of its contents, or from any action taken (or refrained from being taken) as a result of using the analysis or any of its contents. Datanet its directors, owners, editors, officials, employees, distributor and agents or any associate will not be liable for any errors in the information contained or any consequences arising from the use of the contents of the provided information/analysis.
10. If any provision of these terms and conditions is held invalid or illegal or unenforceable for any reason by any court of competent jurisdiction, such provision shall be severed and the remainder of provisions of the terms and conditions shall continue in full force and effect as if the Term of Use had been executed with the invalid, illegal or unenforceable provision eliminated.
11. If there are any discrepancies in the information provided, please bring it to attention of Datanet for suitable rectification measures.



**Buy Online This Complete Book At**  
**Datanet India eBooks Store**

[www.indiastatpublications.com](http://www.indiastatpublications.com)

or go directly at

[http://www.indiastatpublications.com/  
Assembly\\_factbook/Jharkhand/Palamau/ Chattarpur](http://www.indiastatpublications.com/Assembly_factbook/Jharkhand/Palamau/Chattarpur)

 **india**stat**elections**

ISBN : 978-93-5301-963-1



9 789353 019631