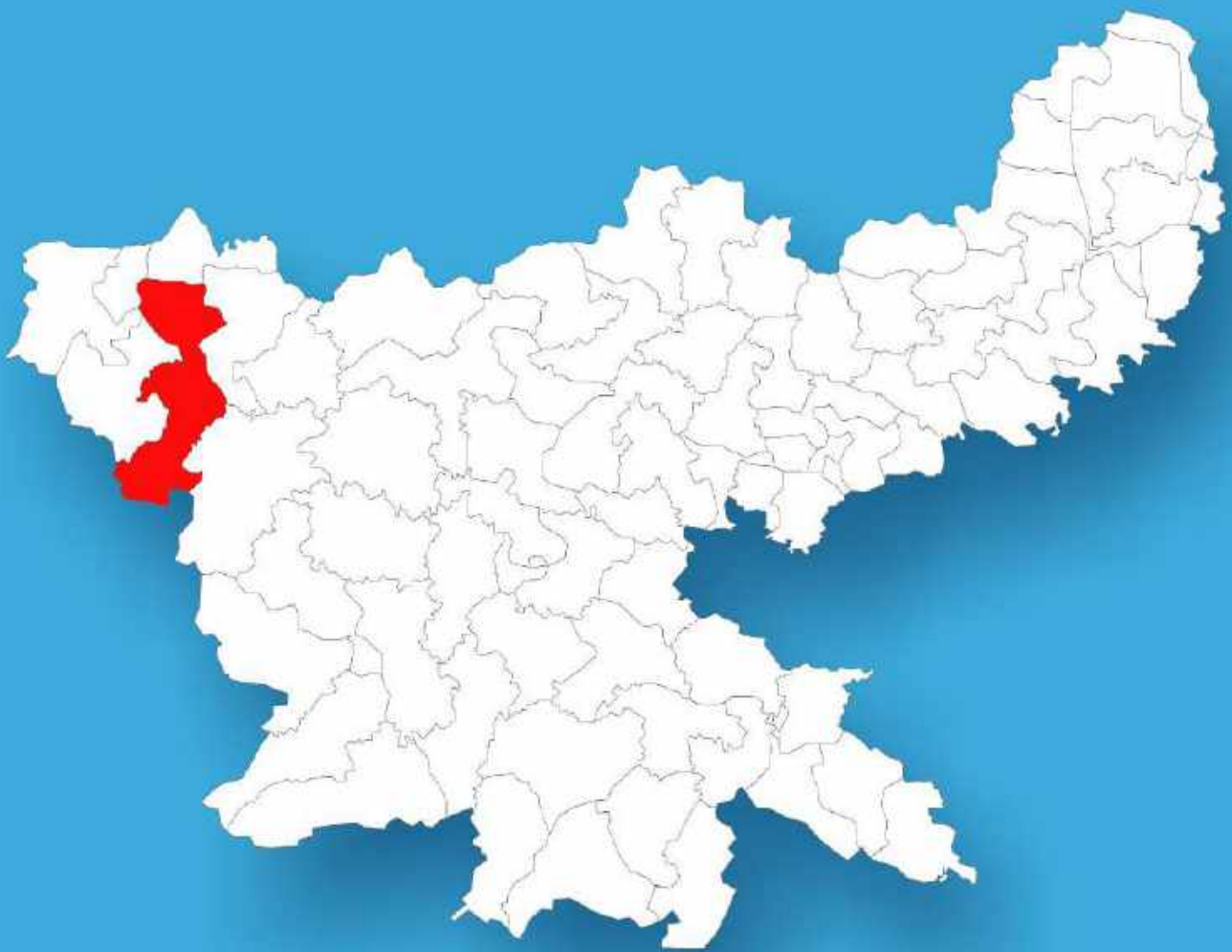




Jharkhand

Assembly Factbook™

Daltonganj Assembly Constituency



Key Electoral Data of Daltonganj
Assembly Constituency (Vidhan Sabha)

Jharkhand
Assembly FactbookTM
Daltonganj Assembly Constituency



Daltonganj Vidhan Sabha

Editor & Director

Dr. R.K. Thukral

Research Editor

Dr. Shafeeq Rahman

Compiled, Researched and Published by Datanet India Pvt. Ltd.

D-100, 1st Floor,

Okhla Industrial Area, Phase-I,
New Delhi- 110020.

Ph.: 91-11- 43580781-84

Email : support@indiastatpublications.com

Website : www.indiastatelections.com

Online Book Store :

www.indiastatpublications.com

Report No. : AFB/JH-76-0125

ISBN : 978-93-5301-964-8

First Edition : January, 2018

Eighth Updated Edition : January, 2025

Price : Rs. 11500/-

US\$ 310

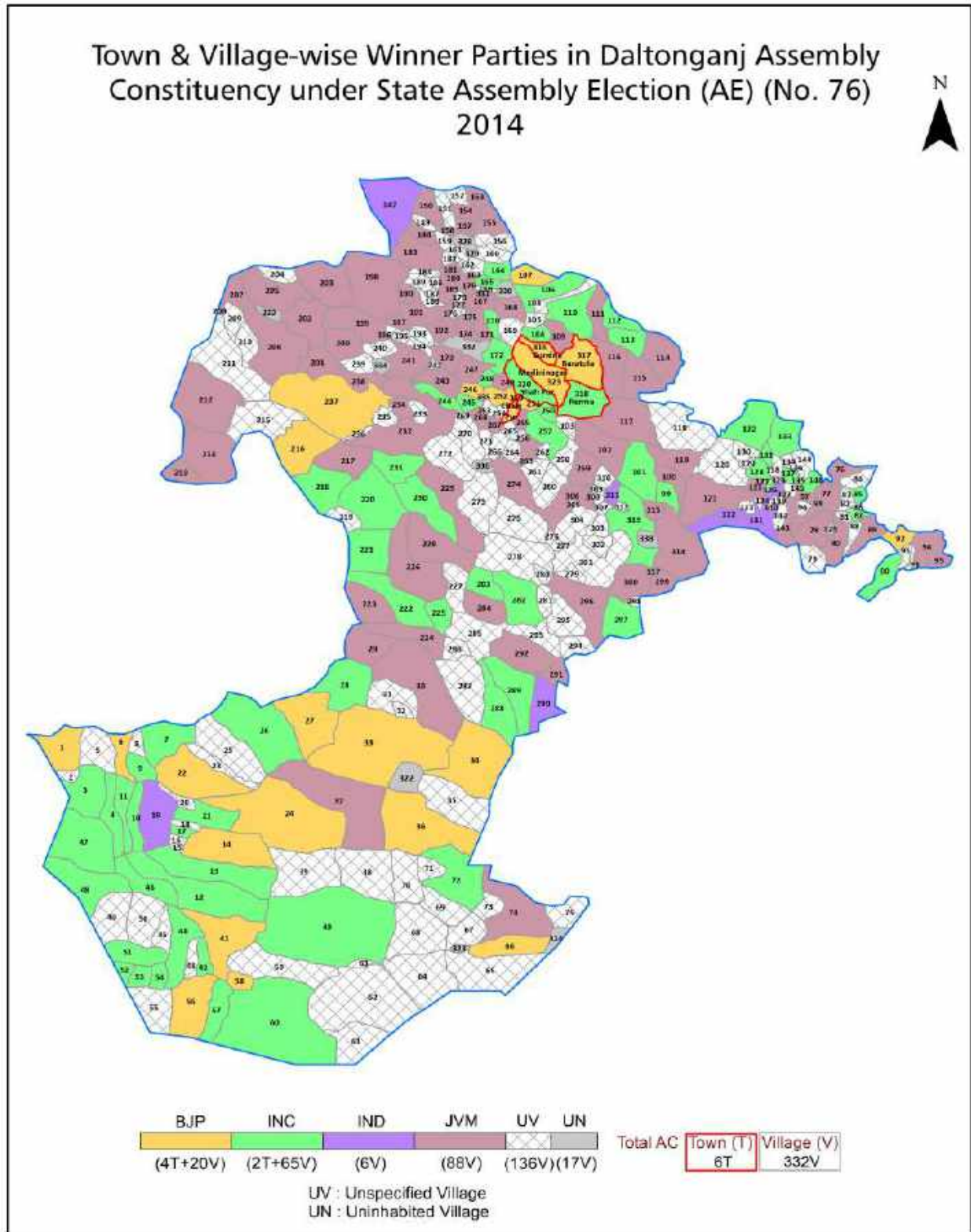
© **Datanet India Pvt. Ltd.**

All rights reserved. No part of this book may be reproduced, stored in a retrieval system or transmitted in any form or by any means, mechanical photocopying, photographing, scanning, recording or otherwise without the prior written permission of the publisher. Please refer to Disclaimer at page no. 299 for the use of this publication.

Printed in India

No.	Particulars	Page No.
	Introduction	
1	Assembly Constituency - (Vidhan sabha) at a Glance Features of Assembly as per Delimitation Commission of India (2008)	1-2
	Location and Political Maps	
2	Location Map Boundaries of Assembly Constituency - (Vidhan sabha) in District Boundaries of Assembly Constituency under Parliamentary Constituency - (Lok sabha) Town & Village-wise Winner Parties- 2024-PE, 2024-AE, 2019-PE, 2019-AE, 2014-PE, 2014-AE, 2009-PE and 2009-AE	3-11
	Administrative Setup (2011)	
3	District Sub-district Towns Villages Inhabited Villages Uninhabited Villages Village Panchayat Intermediate Panchayat	12-27
	Demographics (2011)	
4	Population Households Rural/Urban Population Towns and Villages by Population Size Sex Ratio (Total & 0-6 Years) Religious Population Social Population Literacy Rate	28-29
	Electoral Features	
5	Important Dates of Last Elections Held Electors by Gender Service Electors Voters Voters Turnout Polling Stations & Average Number of Electors per Polling Station Electors by Age Group Present Elected Representatives	30-35
	Historical Summary Election Results	
6	Vote Share of Major Parties Winning Margin (Number & Percentage) Polarity of Parties Summary Result of Assembly Segment of Parliamentary Elections 2024, 2019, 2014, 2009 and 2004 Summary Result of Assembly Elections 2024, 2019, 2014, 2009 and 2005	36-47
	Polling Station Level Election Results	
7	Name and Number of Polling Station 2024-PE, 2024-AE, 2019-PE, 2019-AE, 2014-PE, 2014-AE, 2009-PE and 2009-AE Polling Station-wise Electors, Voters & Voters Turnout 2024-PE, 2024-AE, 2019-PE, 2019-AE, 2014-PE, 2014-AE, 2009-PE and 2009-AE Polling Station wise Elections Results 2024-PE, 2024-AE, 2019-PE, 2019-AE, 2014-PE, 2014-AE, 2009-PE and 2009-AE	48-277
	Share of Assembly Constituency	
8	Share of Assembly Constituency - (Vidhan sabha) in State, District and Parliamentary Constituency - (Lok sabha)	278
	Socio-Economic Amenities (2011)	
9	Access to Administrative Units Agricultural, Manufacturing and Industrial Commodities Demographic Indicators Education Health & Manpower Drinking Water Supply Sanitation Entertainment and Receptions Infrastructure Power Food Allocation Distribution and Marketing of Agriculture Commodities Infrastructure Transport and Road Infrastructure Communication Banking and Financial Services Land Use Irrigation Source	280-293
10	Abbreviation & Sources	295-297
11	Disclaimer	299

Location & Political Map



Administrative Setup

List of Village Panchayat & Intermediate Panchayat (Block) Name - 2011

Village Name	Village Panchayat Name	Intermediate Panchayat Name
Adar	Chourahar	Chainpur
Ajlatua	Kunkari	Chainpur
Ajodhya Kolhua	Taleya Bamandi	Chainpur
Alagdiha	Basriakla	Chainpur
Aragara	Bansdih Khurda	Chainpur
Arar	Fakiradih	Bhandaria
Aru	Lahlahe	Medininagar(Daltonganj)
Ausane	Awasane	Chainpur
Babhandih	Taleya Bamandi	Chainpur
Babhandih	Berma Babhandih	Chainpur
Baghi	Uldanda	Chainpur
Baghwar	Madgari (Ka)	Bhandaria
Bahera	Saltua	Chainpur
Bahera Khurd	Khurakda	Chainpur
Bairia	Jor	Medininagar(Daltonganj)
Bairiya	Bansdih Khurd	Chainpur
Bajrha	Sigrakhurd	Medininagar(Daltonganj)
Bakhari	Kadiya	Medininagar(Daltonganj)
Bakoia	Sarpa	Medininagar(Daltonganj)
Banalat	Uldanda	Chainpur
Banjari	Bhandaria	Bhandaria
Banjari	Taleya Bamandi	Chainpur
Bankheta	Bansdih	Chainpur
Bansdih	Bansdih	Chainpur
Bansdih Khurd	Bansdih Khurda	Chainpur
Banua	-	Chainpur
Banua Alias Sala	Sarja	Medininagar(Daltonganj)
Baranw	Barnw	Chainpur
Barganwa	Bargad	Bhandaria

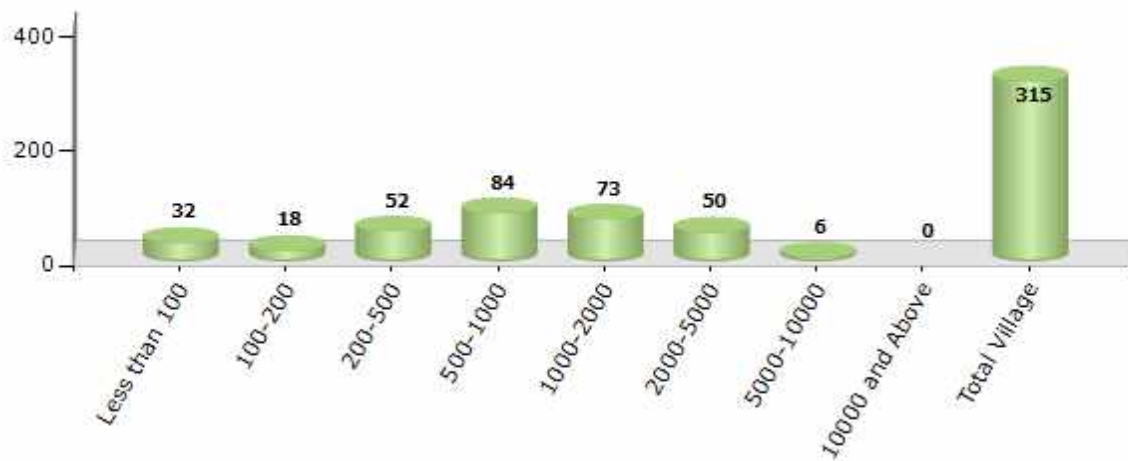
Contd....

Demographics

Number of Villages by Population Size - 2011

Less than 100	100-200	200-500	500-1000	1000-2000	2000-5000	5000-10000	10000 and Above	Total Village
32	18	52	84	73	50	6	0	315

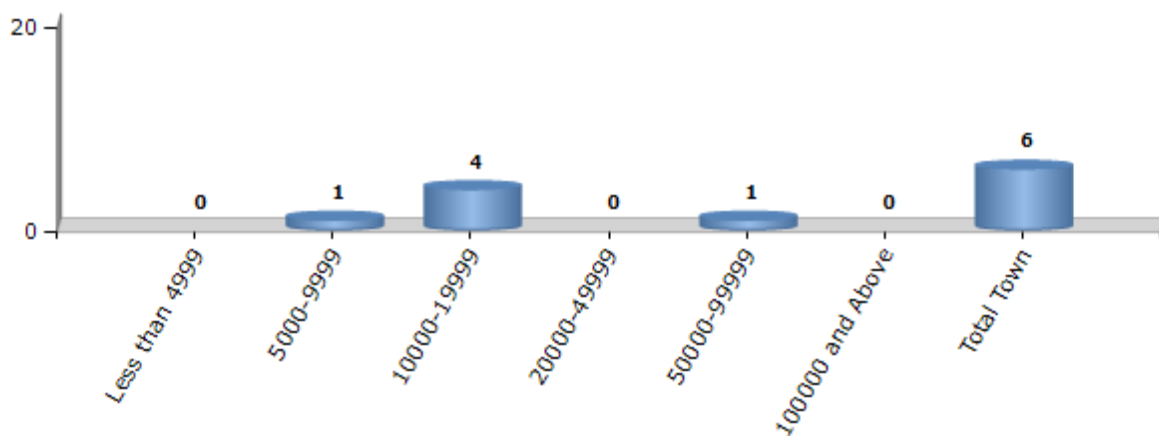
Number of Villages by Population Size - 2011



Number of Towns by Population Size - 2011

Less than 4999	5000-9999	10000-19999	20000-49999	50000-99999	100000 and Above	Total Town
0	1	4	0	1	0	6

Number of Towns by Population Size - 2011

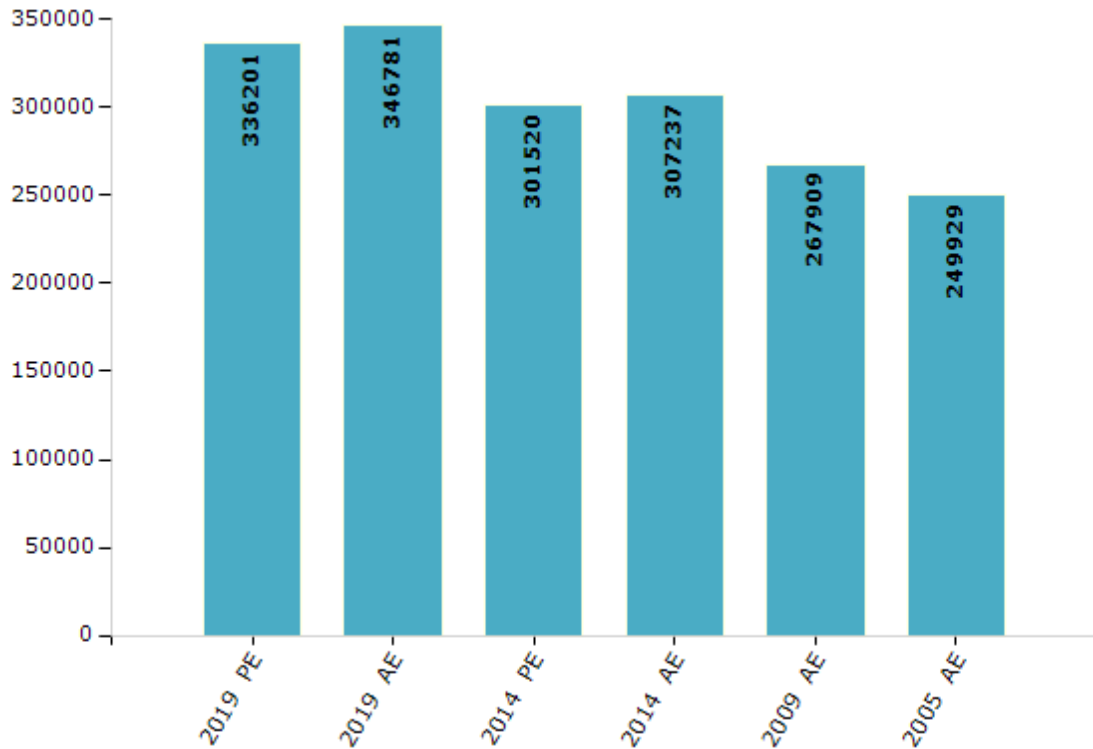


Electoral Features

Electors by Male & Female

Year	Male	Female	Others	Total	Year	Male	Female	Others	Total
2019 PE	179360	156841	0	336201	2009 PE	-	-	-	-
2019 AE	182663	164118	0	346781	2009 AE	142985	124924	-	267909
2014 PE	161937	139583	0	301520	2005 AE	133455	116474	-	249929
2014 AE	164762	142475	0	307237	2004 PE	-	-	-	-

Number of Electors



Note : AE : Assembly Election, PE : Assembly Segment of Parliamentary Election

Historical Summary Election Results

Summary Result of Assembly Election - 2014

Candidate Name	Party	Votes	Votes %
Alok Kr. Chaurasiya	JVM	59202	29.78
Krishna Nand Tripathi	INC	54855	27.6
Manoj Kumar Singh	BJP	42597	21.43
Dilip Singh Namdhari	IND	18892	9.5
Azimuddin Miyan	IND	3104	1.56
Amlesh Prasad	IND	2031	1.02
P K Siddharth	BSUD	1659	0.83
Shreepati Singh	IND	1354	0.68
Chandra Deo Singh	IND	1258	0.63
Vinod Kumar	BSP	1241	0.62
Indu Devi	IND	1167	0.59
Sanjeev Kr. Tiwary	JMM	1008	0.51
Vinod Sharma	IND	907	0.46
Girija Singh	NSAM	855	0.43
Santosh Kr. Duvey	IND	838	0.42
Ras Bihari Prasad Gupta	JBSP	817	0.41
Mahendra Singh	JKP	734	0.37
Bihari Ram	CPIM	688	0.35
Ram Raj Paswan	CPI(ML)(L)	670	0.34
Osho Krishana	IND	591	0.3
Ravindra Choudhary	MMM	558	0.28
MD Kalam	JDR	535	0.27
Mohan Yadav	SP	524	0.26
Fuli Singh	IND	494	0.25
Manish Kumar	IND	441	0.22
Mahendra Prasad Soni	JKKP	369	0.19
	NOTA	1378	0.69

Polling Station Level Election Results

Number and Name of Polling Stations (PS) (2019 AE)

Number of Polling Stations	Name of Polling Stations	Number of Polling Stations	Name of Polling Stations
1	U.M.S. Matauli	22	U.M.S. Nenua, West Part
2	Govt. M.S. Bodi, North Part	23	U.M.S. Nenua, East Part
3	Govt. M.S. Bodi, South Part	24	U.M.S. Rabda, East Part
4	Panchayat Bhawan Bodi	25	U.M.S. Rabda, West Part
5	U.M.S. Ghasi Tola Bodi	26	New. P.S. East Tandri (Rabda)
6	M.S. Karso, South Part	27	Govt. U.M.S. Kewal
7	M.S. Karso, North Part	28	U.M.S. Ordnaar, North Part
8	New P.S. Karso Old Tola	29	U.M.S. Ordnaar, South Part
9	U.M.S. Pachlewa	30	New Srujit P.S. Jogiyaha
10	M.S. Salatua, East Part	31	M.S. Harinamar, North Part
11	M.S. Salatua, Middle Part	32	M.S. Harinamar, South Part
12	M.S. Salatua, West Part	33	U.M.S. Chothansa
13	Gram Panchayat Bhawan Salatua	34	Govt. U.M.S. Jaynagra
14	New Srujit P.S. Thamhawa	35	U.M.S. Bhudhiveer, East Part
15	N.P.S. Karamdih	36	U.M.S. Bhudhiveer, Middle Part
16	U.M.S. Kumni	37	U.M.S. Bhudhiveer, West Part
17	M.S. Khurakalan, North Part	38	Panchayat Bhawan Bhudhiveer
18	M.S. Khurakalan, South Part	39	M.S. Khurakhurd
19	M.S. Khurakala Nigar Tola	40	M.S. Semra, North Part
20	U.M.S. Bahera Khurd North Part	41	M.S. Semra, South Part
21	U.M.S. Bahera Khurd South Part	42	P.S. Kharoh

Contd....

Polling Station Level Election Results

Polling Station-wise Votes Secured by Overall Top Five Parties in Daltonganj Assembly in Assembly Election (AE) under Palamau Parliamentary Constituency in Jharkhand (2019)

Number of Polling Station	Winner - Alok Kumar Chaurasiya (BJP)	Runner-up - Krishna Nand Tripathi (INC)	3rd - Rahul Agrawal (JVM)	4th - Sanjay Kumar Singh (IND)	5th - Santosh Kumar Sharma (IND)	NOTA	Other	Total Votes Secured
36	161	36	1	8	1	6	10	223
37	335	202	34	11	6	19	28	635
38	205	454	18	4	15	18	62	776
39	231	192	94	6	11	21	31	586
40	171	245	5	8	1	3	6	439
41	333	390	13	11	15	24	32	818
42	200	201	10	31	18	11	23	494
43	159	393	19	6	14	18	27	636
44	69	703	4	1	11	10	11	809
45	230	355	7	3	16	11	20	642
46	250	231	2	8	9	13	17	530
47	157	111	2	5	3	7	6	291
48	356	303	15	21	9	14	20	738
49	289	141	13	6	8	17	16	490
50	265	119	6	24	13	16	17	460
51	351	169	8	7	8	10	13	566
52	252	364	17	8	15	13	27	696
53	145	55	92	4	4	7	12	319
54	374	135	20	5	1	10	5	550
55	304	379	20	7	13	16	23	762
56	405	78	38	5	3	23	20	572
57	420	193	22	9	8	24	64	740
58	368	36	4	0	2	17	7	434
59	404	46	118	5	15	28	27	643
60	435	9	60	2	7	17	18	548
61	160	138	6	2	4	8	1	319
62	582	46	25	21	8	39	28	749
63	464	85	34	9	13	46	46	697
64	314	73	14	3	6	24	21	455
65	404	52	2	3	0	13	6	480
66	277	67	14	0	2	10	15	385
67	685	19	2	2	3	16	7	734
68	473	108	45	4	2	15	16	663
69	358	86	4	0	5	17	10	480
70	500	118	22	2	9	25	8	684

Contd....

Polling Station Level Election Results

Winner, Runner-up and 3rd Party Position & Winning Margin According to Polling Stations in Daltonganj Assembly in Assembly Election (AE) under Palamau Parliamentary Constituency in Jharkhand (2019)

Polling Station Number	Winner Party	Winner Votes (%)	Runner-up Party	Runner-up Votes (%)	Winning Margin Votes (%)	Third Party	Third Party Votes (%)	Other Votes (%)
71	INC	246 (46.42)	BJP	216 (40.75)	30 (5.67)	IND (SKS)	16 (3.02)	52 (9.81)
72	BJP	574 (87.5)	INC	44 (6.71)	530 (80.79)	IND (SKRS)	8 (1.22)	30 (4.57)
73	BJP	328 (93.45)	INC	13 (3.7)	315 (89.75)	BSP	1 (0.28)	9 (2.56)
74	BJP	544 (76.3)	INC	72 (10.1)	472 (66.2)	JVM	47 (6.59)	50 (7.01)
75	BJP	289 (39.21)	JVM	229 (31.07)	60 (8.14)	INC	140 (19)	79 (10.72)
76	BJP	241 (37.25)	JVM	176 (27.2)	65 (10.05)	INC	154 (23.8)	76 (11.75)
77	BJP	226 (41.39)	INC	162 (29.67)	64 (11.72)	JVM	89 (16.3)	69 (12.64)
78	BJP	216 (45.57)	JVM	132 (27.85)	84 (17.72)	INC	74 (15.61)	52 (10.97)
79	BJP	307 (65.46)	INC	63 (13.43)	244 (52.03)	JVM	53 (11.3)	46 (9.81)
80	INC	166 (40.1)	BJP	155 (37.44)	11 (2.66)	JVM	61 (14.73)	32 (7.73)
81	INC	522 (81.18)	BJP	70 (10.89)	452 (70.29)	SHS	19 (2.95)	32 (4.98)
82	INC	396 (67.81)	BJP	109 (18.66)	287 (49.15)	JVM	21 (3.6)	58 (9.93)
83	INC	338 (55.5)	BJP	187 (30.71)	151 (24.79)	JVM	33 (5.42)	51 (8.37)
84	BJP	583 (75.71)	INC	157 (20.39)	426 (55.32)	JVM	7 (0.91)	23 (2.99)
85	BJP	475 (88.62)	INC	31 (5.78)	444 (82.84)	BSP	12 (2.24)	18 (3.36)
86	BJP	362 (94.52)	INC	17 (4.44)	345 (90.08)	IND (SKRS)	2 (0.52)	2 (0.52)
87	BJP	624 (98.42)	INC	6 (0.95)	618 (97.47)	IND (AM)	1 (0.16)	3 (0.47)
88	BJP	407 (71.91)	INC	135 (23.85)	272 (48.06)	JVM	8 (1.41)	16 (2.83)
89	BJP	393 (56.22)	INC	199 (28.47)	194 (27.75)	JVM	38 (5.44)	69 (9.87)
90	BJP	384 (75.74)	INC	54 (10.65)	330 (65.09)	BSP	20 (3.94)	49 (9.66)
91	BJP	187 (44.21)	INC	163 (38.53)	24 (5.68)	BSP	28 (6.62)	45 (10.64)
92	BJP	357 (63.52)	INC	117 (20.82)	240 (42.7)	JVM	21 (3.74)	67 (11.92)
93	INC	303 (57.17)	BJP	156 (29.43)	147 (27.74)	IND (SKRS)	20 (3.77)	51 (9.62)
94	INC	339 (50.6)	BJP	258 (38.51)	81 (12.09)	JVM	19 (2.84)	54 (8.06)
95	INC	467 (79.15)	BJP	94 (15.93)	373 (63.22)	JVM	11 (1.86)	18 (3.05)
96	INC	314 (45.31)	BJP	306 (44.16)	8 (1.15)	JVM	19 (2.74)	54 (7.79)
97	BJP	404 (61.49)	INC	110 (16.74)	294 (44.75)	JVM	52 (7.91)	91 (13.85)
98	BJP	202 (79.84)	INC	14 (5.53)	188 (74.31)	JVM	6 (2.37)	31 (12.25)
99	INC	322 (53.76)	BJP	199 (33.22)	123 (20.54)	IND (SKS)	39 (6.51)	39 (6.51)
100	BJP	97 (47.09)	INC	72 (34.95)	25 (12.14)	IND (SKS)	18 (8.74)	19 (9.22)
101	BJP	180 (56.25)	INC	102 (31.88)	78 (24.37)	IND (SKS)	15 (4.69)	23 (7.19)
102	BJP	287 (68.5)	INC	69 (16.47)	218 (52.03)	JVM	26 (6.21)	37 (8.83)
103	INC	554 (92.33)	BJP	23 (3.83)	531 (88.5)	IND (SKRS)	6 (1)	17 (2.83)
104	INC	319 (87.4)	BJP	28 (7.67)	291 (79.73)	IND (SKRS)	7 (1.92)	11 (3.01)
105	BJP	291 (47.86)	INC	258 (42.43)	33 (5.43)	JVM	25 (4.11)	34 (5.59)

Contd....

Socio-Economic Amenities - Rural

Access to Education Facilities

Particulars	Number of Villages (% of Population)				
	Available	Not Available	If Not Available (Distance of Nearest Facility)		
			A	B	C
Govt. Primary School	274 (97)	41 (3)	29 (2)	8 (1)	3 (0)
Private Primary School	37 (21)	278 (79)	1 (0)	0 (0)	0 (0)
Govt. Middle School	139 (71)	176 (29)	112 (19)	40 (5)	16 (2)
Private Middle School	18 (11)	297 (89)	2 (0)	1 (0)	0 (0)
Govt. Secondary School	21 (15)	294 (85)	77 (22)	87 (25)	112 (33)
Private Secondary School	9 (5)	306 (95)	1 (0)	6 (1)	3 (0)
Govt. Senior Secondary School	9 (3)	306 (97)	33 (10)	93 (30)	171 (52)
Private Senior Secondary School	6 (4)	309 (96)	1 (0)	2 (0)	3 (0)
Govt. Arts and Science Degree College	0 (0)	315 (100)	2 (1)	100 (39)	210 (59)
Private Arts and Science Degree College	0 (0)	315 (100)	0 (0)	0 (0)	3 (1)
Govt. Engineering College	0 (0)	315 (100)	4 (2)	48 (14)	160 (50)
Private Engineering College	0 (0)	315 (100)	0 (0)	13 (8)	90 (26)
Govt. Medicine College	0 (0)	315 (100)	0 (0)	0 (0)	110 (37)
Private Medicine College	0 (0)	315 (100)	3 (1)	32 (15)	170 (48)
Govt. Management Institute	0 (0)	315 (100)	2 (0)	33 (15)	258 (74)
Private Management Institute	0 (0)	315 (100)	0 (0)	6 (4)	16 (6)
Govt. Polytechnic	0 (0)	315 (100)	0 (0)	0 (0)	205 (60)
Private Polytechnic	0 (0)	315 (100)	3 (1)	26 (13)	81 (27)
Govt. Vocational Training School/ITI	2 (0)	313 (100)	2 (1)	17 (8)	292 (91)
Private Vocational Training School/ITI	0 (0)	315 (100)	0 (0)	0 (0)	2 (0)
Govt. Non Formal Training Centre	0 (0)	315 (100)	0 (0)	41 (14)	197 (68)
Private Non Formal Training Centre	0 (0)	315 (100)	0 (0)	1 (0)	76 (18)
Govt. School For Disabled	0 (0)	315 (100)	0 (0)	17 (3)	290 (94)
Private School For Disabled	0 (0)	315 (100)	0 (0)	0 (0)	8 (3)
Government Others	1 (0)	314 (100)	0 (0)	0 (0)	75 (18)
Private Others	0 (0)	315 (100)	105 (34)	133 (48)	1 (0)

Note : Distance A : Less than 5 km; B : Between 5-10 km; C : 10+ km.; Source : Data Analysis is based on 2011 Census.

DISCLAIMER

The Terms of Use and Disclaimer of Datanet India Private Limited (hereinafter referred to as "Datanet") for use of this analysis report of **Daltonganj Assembly Constituency (Daltonganj Vidhan Sabha)** :-

1. **Assembly Factbook™** is a Registered Trade Mark owned by Datanet.
2. All the maps are sketched and graphical representation only and have not been drawn to the scale and also not to represent the actual geographical area or boundary of the unit.
3. The data for the aforesaid analysis is based on authentic sources and has been culled from the various publications of Census, CSO and NSSO for district and block level data, various central and state government departments, Central & State Elections Commissions and the concerned Returning Officers' releases, Electoral Rolls, Election results and allied publications, internal assessment, surveys, estimates and analysis. Therefore, certain adjustment of data at micro level may have been done to arrive closer to the macro data.
4. Data have been provided on an "As Is" and "As AVAILABLE" basis
5. The colours shown in the maps or diagram and charts of a particular party, alliance or AC are indicative and do not represent them.
6. This publication which includes maps, sheets, graphs and data would be the property under copyright of Datanet only. The user may use these for its internal study, analysis and research purposes. It's public display, re-selling or any commercial uses by the user are not allowed.
7. Datanet has taken due care and caution in compilation and processing of data and allied information, but does not guarantee the accuracy, adequacy or completeness of any information/analysis and will be not responsible for any errors or omissions or for the results obtained from the use of such information/analysis.
8. All the contents for the publication have been culled from various authentic sources and Datanet reasonably believes such sources to be reliable, but does not make any representations, express or implied as to the accuracy or fitness of use of such information. The information or contents of the information/analysis do not constitute advice and should not be relied upon in making (or refraining from making) any decision. Any reliance placed upon the information provided by Datanet is the sole responsibility and strictly at the user's risk.
9. In no event will Datanet be liable for any damages (including, without limitation, damages for loss of business projects, or loss of profits) arising in contract, tort or otherwise from the use of or inability to use any of its contents, or from any action taken (or refrained from being taken) as a result of using the analysis or any of its contents. Datanet its directors, owners, editors, officials, employees, distributor and agents or any associate will not be liable for any errors in the information contained or any consequences arising from the use of the contents of the provided information/analysis.
10. If any provision of these terms and conditions is held invalid or illegal or unenforceable for any reason by any court of competent jurisdiction, such provision shall be severed and the remainder of provisions of the terms and conditions shall continue in full force and effect as if the Term of Use had been executed with the invalid, illegal or unenforceable provision eliminated.
11. If there are any discrepancies in the information provided, please bring it to attention of Datanet for suitable rectification measures.

**Buy Online This Complete Book At
Datanet India eBooks Store**

www.indiastatpublications.com

or go directly at

[http://www.indiastatpublications.com/
Assembly_factbook/Jharkhand/Palamau/ Daltonganj](http://www.indiastatpublications.com/Assembly_factbook/Jharkhand/Palamau/Daltonganj)

 **india**stat**elections**

ISBN : 978-93-5301-964-8



9 789353 019648