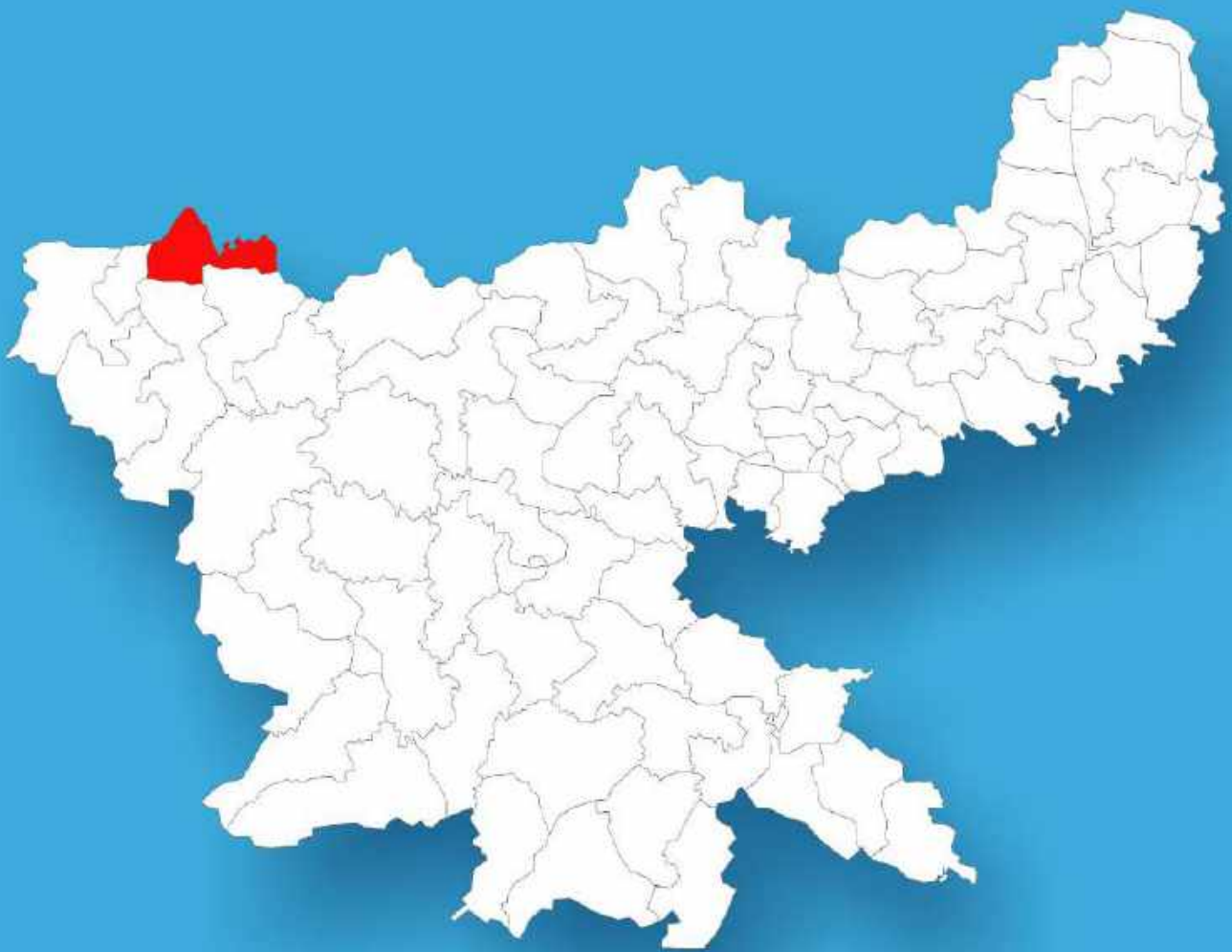




Jharkhand

Assembly Factbook™

Hussainabad Assembly Constituency



Key Electoral Data of Hussainabad
Assembly Constituency (Vidhan Sabha)

Jharkhand
Assembly FactbookTM
Hussainabad Assembly Constituency



Hussainabad Vidhan Sabha

Editor & Director

Dr. R.K. Thukral

Research Editor

Dr. Shafeeq Rahman

Compiled, Researched and Published by Datanet India Pvt. Ltd.

D-100, 1st Floor,

Okhla Industrial Area, Phase-I,
New Delhi- 110020.

Ph.: 91-11- 43580781-84

Email : support@indiastatpublications.com

Website : www.indiastatelections.com

Online Book Store :

www.indiastatpublications.com

Report No. : AFB/JH-79-0125

ISBN : 978-93-5301-973-0

First Edition : January, 2018

Eighth Updated Edition : January, 2025

Price : Rs. 11500/-

US\$ 310

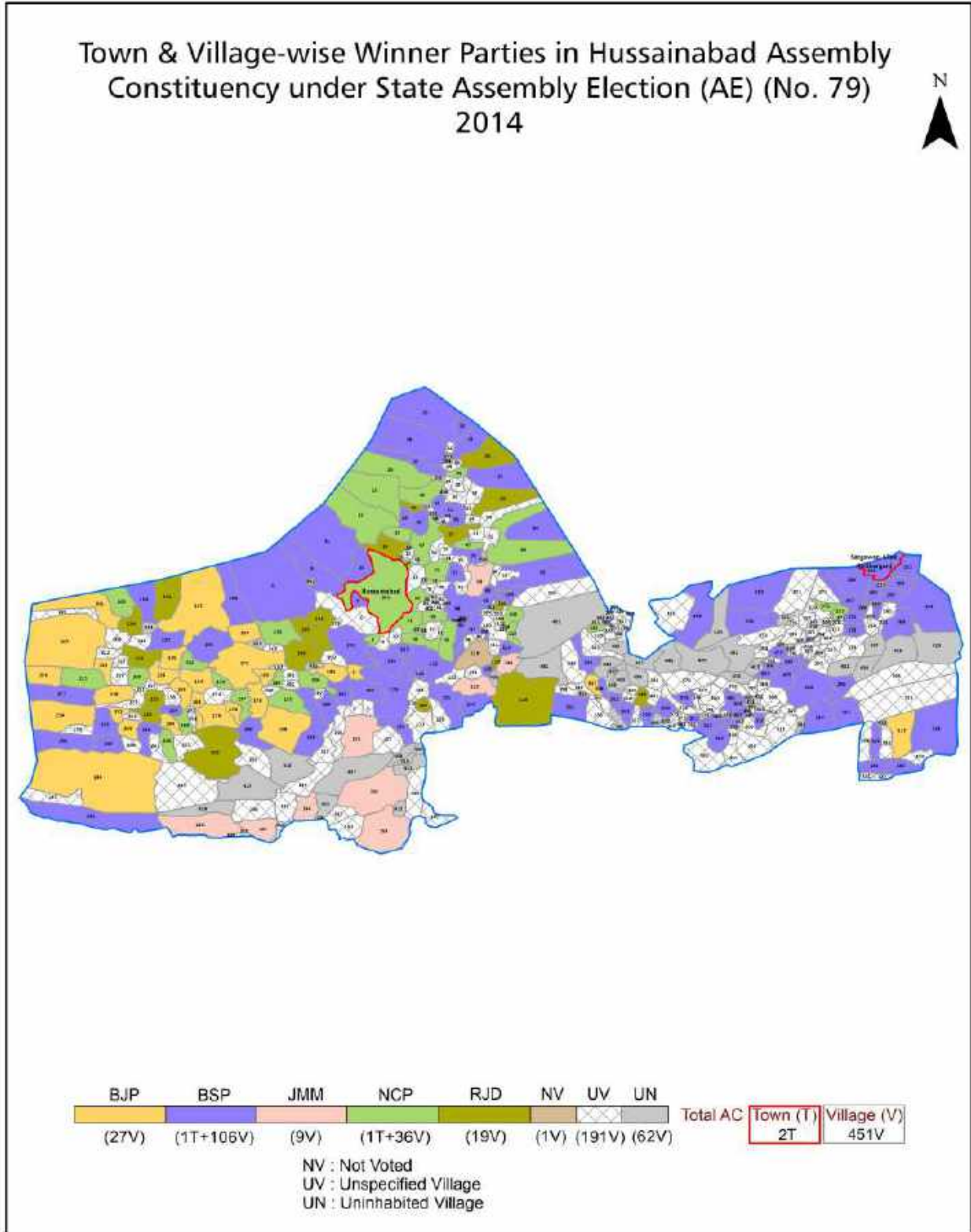
© **Datanet India Pvt. Ltd.**

All rights reserved. No part of this book may be reproduced, stored in a retrieval system or transmitted in any form or by any means, mechanical photocopying, photographing, scanning, recording or otherwise without the prior written permission of the publisher. Please refer to Disclaimer at page no. 255 for the use of this publication.

Printed in India

No.	Particulars	Page No.
	Introduction	
1	Assembly Constituency - (Vidhan sabha) at a Glance Features of Assembly as per Delimitation Commission of India (2008)	1-2
	Location and Political Maps	
2	Location Map Boundaries of Assembly Constituency - (Vidhan sabha) in District Boundaries of Assembly Constituency under Parliamentary Constituency - (Lok sabha) Town & Village-wise Winner Parties- 2024-PE, 2024-AE, 2019-PE, 2019-AE, 2014-PE, 2014-AE, 2009-PE and 2009-AE	3-11
	Administrative Setup (2011)	
3	District Sub-district Towns Villages Inhabited Villages Uninhabited Villages Village Panchayat Intermediate Panchayat	12-31
	Demographics (2011)	
4	Population Households Rural/Urban Population Towns and Villages by Population Size Sex Ratio (Total & 0-6 Years) Religious Population Social Population Literacy Rate	32-33
	Electoral Features	
5	Important Dates of Last Elections Held Electors by Gender Service Electors Voters Voters Turnout Polling Stations & Average Number of Electors per Polling Station Electors by Age Group Present Elected Representatives	34-39
	Historical Summary Election Results	
6	Vote Share of Major Parties Winning Margin (Number & Percentage) Polarity of Parties Summary Result of Assembly Segment of Parliamentary Elections 2024, 2019, 2014, 2009 and 2004 Summary Result of Assembly Elections 2024, 2019, 2014, 2009 and 2005	40-51
	Polling Station Level Election Results	
7	Name and Number of Polling Station 2024-PE, 2024-AE, 2019-PE, 2019-AE, 2014-PE, 2014-AE, 2009-PE and 2009-AE Polling Station-wise Electors, Voters & Voters Turnout 2024-PE, 2024-AE, 2019-PE, 2019-AE, 2014-PE, 2014-AE, 2009-PE and 2009-AE Polling Station wise Elections Results 2024-PE, 2024-AE, 2019-PE, 2019-AE, 2014-PE, 2014-AE, 2009-PE and 2009-AE	52-233
	Share of Assembly Constituency	
8	Share of Assembly Constituency - (Vidhan sabha) in State, District and Parliamentary Constituency - (Lok sabha)	234
	Socio-Economic Amenities (2011)	
9	Access to Administrative Units Agricultural, Manufacturing and Industrial Commodities Demographic Indicators Education Health & Manpower Drinking Water Supply Sanitation Entertainment and Recreations Infrastructure Power Food Allocation Distribution and Marketing of Agriculture Commodities Infrastructure Transport and Road Infrastructure Communication Banking and Financial Services Land Use Irrigation Source	236-249
10	Abbreviation & Sources	251-253
11	Disclaimer	255

Location & Political Map



Administrative Setup

List of Village Panchayat & Intermediate Panchayat (Block) Name - 2011

Village Name	Village Panchayat Name	Intermediate Panchayat Name
Adhaura	Pansa	Mohammad Ganj
Agheria Kalan	-	Hussainabad
Ahmad Nagar	Mahuari	Hussainabad
Ajanía	Pipra	Pipra
Akhauri Khap	-	Hussainabad
Alinagar	-	Hussainabad
Amba	Dema	Hariharganj
Ambajharana	Tenui	Pipra
Andharibag Kalan	Pipra	Pipra
Andharibag Khurd	Pipra	Pipra
Araji Kamgarpur	-	Hussainabad
Araji Kusumhara	-	Hussainabad
Ararua Kalan	-	Hariharganj
Ararua Khurd	Ararua Khurd	Hariharganj
Asiknagar Alias Kardanga	Bhajnia	Mohammad Ganj
Babhandih	Bardanda	Haidernagar
Babhandih	Babhandih	Pipra
Baghi	Ghaghra	Hariharganj
Baghna	Salaia	Hariharganj
Bahar Pura	Bardanda	Haidernagar
Bahera	Belbiga	Hussainabad
Bahera	-	Hussainabad
Bahera	Chaukari	Haidernagar
Baijli	-	Hussainabad
Baijua	Babhandi	Pipra
Bairaoñ	-	Hussainabad
Bajardih	-	Hussainabad
Baldihri	Rambandh	Mohammad Ganj
Balha	Pipra	Pipra

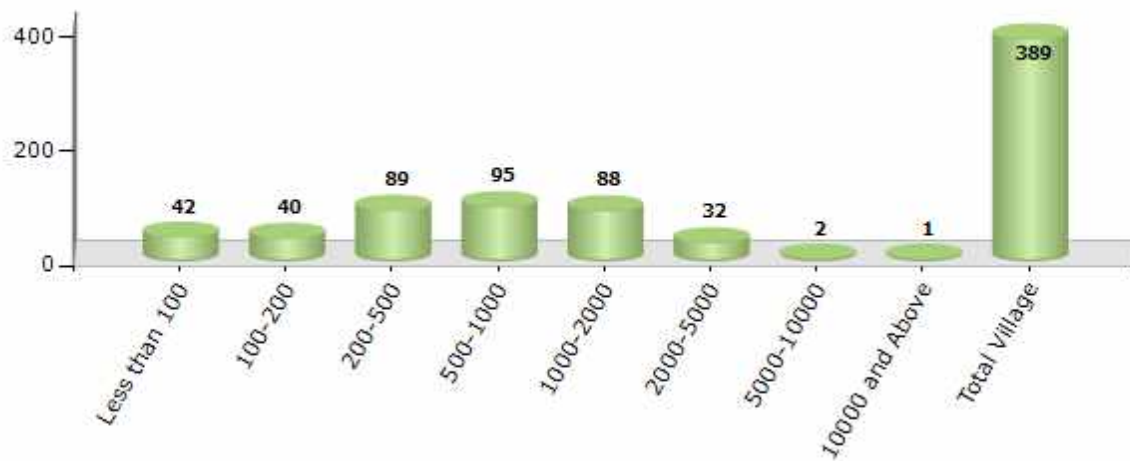
Contd....

Demographics

Number of Villages by Population Size - 2011

Less than 100	100-200	200-500	500-1000	1000-2000	2000-5000	5000-10000	10000 and Above	Total Village
42	40	89	95	88	32	2	1	389

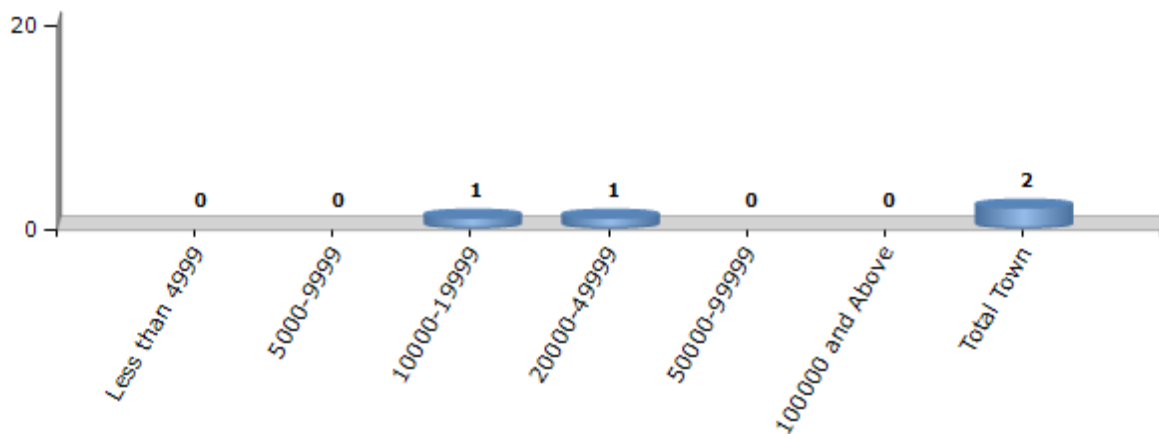
Number of Villages by Population Size - 2011



Number of Towns by Population Size - 2011

Less than 4999	5000-9999	10000-19999	20000-49999	50000-99999	100000 and Above	Total Town
0	0	1	1	0	0	2

Number of Towns by Population Size - 2011

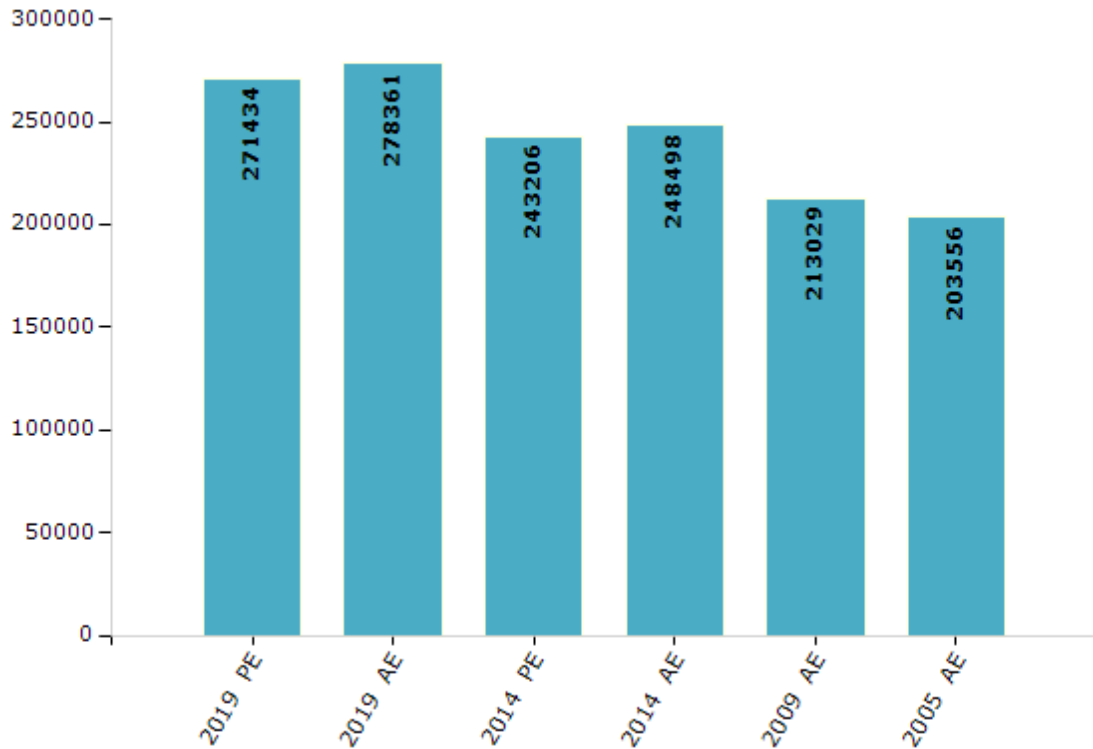


Electoral Features

Electors by Male & Female

Year	Male	Female	Others	Total	Year	Male	Female	Others	Total
2019 PE	148959	122475	0	271434	2009 PE	-	-	-	-
2019 AE	150673	127688	0	278361	2009 AE	116239	96790	-	213029
2014 PE	134438	108768	0	243206	2005 AE	110560	92996	-	203556
2014 AE	-	-	-	248498	2004 PE	-	-	-	-

Number of Electors



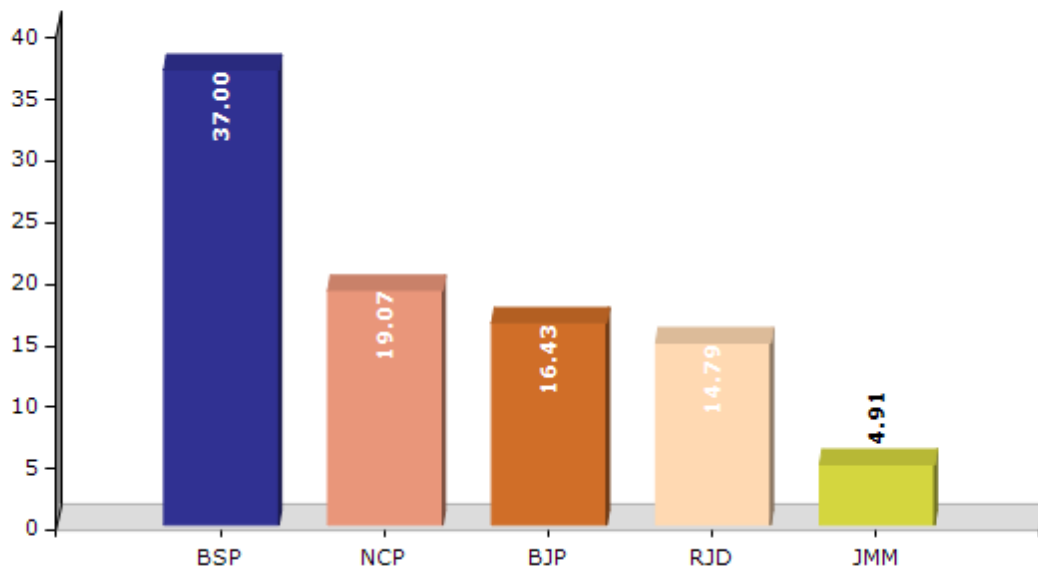
Note : AE : Assembly Election, PE : Assembly Segment of Parliamentary Election

Historical Summary Election Results

Summary Result of Assembly Election - 2014

Candidate Name	Party	Votes	Votes %
Kushwaha Shivpujan Mehta	BSP	57275	37
Kamlesh Kr. Singh	NCP	29523	19.07
Kameshwar Prasad Kushwaha	BJP	25430	16.43
Sanjay Kumar Singh Yadav	RJD	22890	14.79
Dashrath Kumar Singh	JMM	7606	4.91
Ravindra Kumar Singh	JVM	2094	1.35
Banshidhar Tiwari	IND	1496	0.97
Pradeep Kumar Singh	IND	1258	0.81
Umesh Saw	JD(U)	1190	0.77
Ramchandra Mehta	SP	1143	0.74
Ramprawesh Singh	IND	1043	0.67
Naresh Kumar Paswan	IND	787	0.51
Manoj Kumar Sharma	NSAM	648	0.42
	NOTA	2417	1.56

Votes Percentage of Top Parties - 2014



Polling Station Level Election Results

Number and Name of Polling Stations (PS) (2019 AE)

Number of Polling Stations	Name of Polling Stations	Number of Polling Stations	Name of Polling Stations
1	Govt. M.S. Pansa, North Part	22	Govt. M.S. Gajibihara (South Part)
2	Govt. M.S. Pansa, East Part	23	U.M.S. Birdhavar
3	Govt. M.S. Pansa, South Part	24	Govt. M.S. Sonbarsa
4	U.M.S. Adhaura	25	Govt. M.S. Kolhuwa
5	Stronat High School Ranideva	26	Govt. U.M.S. Kardanda
6	Utkramit M.S. Panchpokhari Ranadih	27	Govt. U.M.S. Bajaniya (East Part)
7	P.S. Rambandh Masjid Tola North Part	28	Govt. U.M.S. Bhajaniya (West Part)
8	U.M.S. Ram Bandh	29	Govt. U.M.S. Bhajaniya
9	Govt. Urdu P.S. Tara	30	Govt. U.M.S. Bajaniya (North Part)
10	Senior Basic School Kosiyara, East Part	31	Samudayik Bhavan Godadih
11	Senior Basic School Kosiyara, West Part	32	U.M.S. Bhali
12	New Primari School Baldihari	33	U.M.S. Bataua
13	New P.S. Duba	34	Aanganbari Kendra Cum Sub Health Center Karariya
14	P.S. Bhagara	35	Govt. M.S. Mohammadganj, North Part
15	Govt. U.M.S. Dali	36	Stronnat U.S. Mohammadganj (North Part)
16	U.M.S. Mali	37	Stronnat U.S. Mohammadganj (South Part)
17	Panchayat Sachiwalay Latpori	38	U. K. P. H. S. Mohammadganj (North Part)
18	U.P.S. Begampura	39	North Koyal Project High School, Mohammadganj South Part
19	U.M.S. Sabnwa (East Part)	40	Govt. M.S. Kadalkurmi (East Part)
20	U.M.S. Sabnwa (West Part)	41	Govt. M.S. Kadalkurmi (West Part)
21	Govt. M.S. Gajibihara (North Part)	42	Samudayik Bhavan, Kadalkurmi

Contd....

Polling Station Level Election Results

Polling Station-wise Votes Secured by Overall Top Five Parties in Hussainabad Assembly in Assembly Election (AE) under Palamau Parliamentary Constituency in Jharkhand (2019)

Number of Polling Station	Winner - Kamlesh Kumar Singh (NCP)	Runner-up - Sanjay Kumar Singh Yadav (RJD)	3rd - Sher Ali (BSP)	4th - Vinod Kr. Singh (IND)	5th - Kushwaha Shivpujan Mehta (AJSUP)	NOTA	Other	Total Votes Secured
36	81	93	25	48	70	4	139	460
37	61	99	23	53	17	6	149	408
38	62	113	21	50	176	1	47	470
39	62	142	50	15	185	3	146	603
40	122	36	15	157	165	7	92	594
41	54	6	3	45	34	1	15	158
42	113	77	133	101	53	9	128	614
43	21	130	96	18	0	4	43	312
44	226	108	18	184	7	5	49	597
45	78	143	119	88	50	3	50	531
46	264	198	104	63	3	0	76	708
47	60	181	106	111	58	0	39	555
48	253	30	44	183	13	9	78	610
49	171	19	214	119	31	21	50	625
50	64	22	158	234	3	17	86	584
51	259	5	3	75	2	3	8	355
52	76	11	42	138	3	2	17	289
53	65	267	258	36	3	11	58	698
54	69	16	162	166	1	5	54	473
55	36	50	142	99	2	5	22	356
56	49	35	179	31	2	1	33	330
57	136	25	308	38	2	5	39	553
58	21	27	15	114	220	2	32	431
59	149	150	34	98	84	1	61	577
60	122	68	67	143	6	2	57	465
61	153	27	15	155	39	5	50	444
62	51	102	50	103	67	5	69	447
63	145	53	37	156	2	1	35	429
64	79	129	150	117	21	3	82	581
65	287	52	58	79	5	6	82	569
66	170	57	30	32	61	2	160	512
67	106	56	102	37	57	7	78	443
68	30	84	173	52	49	1	39	428
69	232	55	69	86	6	0	37	485
70	251	15	32	102	110	2	85	597

Contd....

Polling Station Level Election Results

Winner, Runner-up and 3rd Party Position & Winning Margin According to Polling Stations in Hussainabad Assembly in Assembly Election (AE) under Palamau Parliamentary Constituency in Jharkhand (2019)

Polling Station Number	Winner Party	Winner Votes (%)	Runner-up Party	Runner-up Votes (%)	Winning Margin Votes (%)	Third Party	Third Party Votes (%)	Other Votes (%)
71	NCP	120 (62.5)	BSP	31 (16.15)	89 (46.35)	IND (VKS)	17 (8.85)	24 (12.5)
72	NCP	186 (57.41)	IND (VKS)	73 (22.53)	113 (34.88)	AAP	21 (6.48)	44 (13.58)
73	NCP	153 (41.24)	AAP	69 (18.6)	84 (22.64)	IND (VKS)	68 (18.33)	81 (21.83)
74	AJSUP	284 (54.83)	RJD	115 (22.2)	169 (32.63)	NCP	34 (6.56)	85 (16.41)
75	AJSUP	242 (55.13)	NCP	102 (23.23)	140 (31.9)	RJD	34 (7.74)	61 (13.9)
76	RJD	113 (36.22)	NCP	107 (34.29)	6 (1.93)	BSP	33 (10.58)	59 (18.91)
77	NCP	270 (42.06)	RJD	216 (33.64)	54 (8.42)	IND (VKS)	64 (9.97)	92 (14.33)
78	IND (VKS)	59 (28.5)	NCP	56 (27.05)	3 (1.45)	RJD	45 (21.74)	47 (22.71)
79	RJD	384 (56.14)	NCP	147 (21.49)	237 (34.65)	BSP	45 (6.58)	108 (15.79)
80	RJD	114 (46.91)	NCP	64 (26.34)	50 (20.57)	BSP	18 (7.41)	47 (19.34)
81	IND (VKS)	131 (35.03)	NCP	77 (20.59)	54 (14.44)	AJSUP	73 (19.52)	93 (24.87)
82	BSP	114 (39.72)	IND (VKS)	85 (29.62)	29 (10.1)	NCP	36 (12.54)	52 (18.12)
83	BSP	398 (80.24)	RJD	51 (10.28)	347 (69.96)	NCP	18 (3.63)	29 (5.85)
84	RJD	189 (30.93)	SBSP	109 (17.84)	80 (13.09)	NCP	89 (14.57)	224 (36.66)
85	NCP	200 (60.61)	IND (VKS)	81 (24.55)	119 (36.06)	RJD	32 (9.7)	17 (5.15)
86	RJD	195 (39.31)	BSP	94 (18.95)	101 (20.36)	NCP	89 (17.94)	118 (23.79)
87	BSP	120 (38.22)	IND (VKS)	83 (26.43)	37 (11.79)	NCP	66 (21.02)	45 (14.33)
88	BSP	94 (28.14)	NCP	92 (27.54)	2 (0.6)	IND (VKS)	75 (22.46)	73 (21.86)
89	IND (VKS)	265 (46.57)	NCP	135 (23.73)	130 (22.84)	BSP	118 (20.74)	51 (8.96)
90	IND (VKS)	290 (57.65)	NCP	114 (22.66)	176 (34.99)	BSP	44 (8.75)	55 (10.93)
91	IND (VKS)	285 (58.28)	NCP	98 (20.04)	187 (38.24)	BSP	43 (8.79)	63 (12.88)
92	IND (VKS)	110 (51.64)	BSP	48 (22.54)	62 (29.1)	NCP	34 (15.96)	21 (9.86)
93	IND (VKS)	177 (41.26)	BSP	137 (31.93)	40 (9.33)	AJSUP	32 (7.46)	83 (19.35)
94	IND (VKS)	95 (47.5)	NCP	58 (29)	37 (18.5)	RJD	20 (10)	27 (13.5)
95	BSP	88 (35.34)	NCP	66 (26.51)	22 (8.83)	IND (VKS)	50 (20.08)	45 (18.07)
96	BSP	223 (79.08)	NCP	38 (13.48)	185 (65.6)	IND (VKS)	9 (3.19)	12 (4.26)
97	BSP	247 (67.67)	NCP	56 (15.34)	191 (52.33)	IND (VKS)	32 (8.77)	30 (8.22)
98	BSP	238 (64.85)	RJD	37 (10.08)	201 (54.77)	NCP	36 (9.81)	56 (15.26)
99	NCP	184 (58.41)	IND (VKS)	75 (23.81)	109 (34.6)	RJD	16 (5.08)	40 (12.7)
100	BSP	376 (76.11)	NCP	63 (12.75)	313 (63.36)	RJD	21 (4.25)	34 (6.88)
101	BSP	218 (61.93)	NCP	70 (19.89)	148 (42.04)	RJD	24 (6.82)	40 (11.36)
102	AJSUP	113 (33.63)	RJD	64 (19.05)	49 (14.58)	NCP	51 (15.18)	108 (32.14)
103	AJSUP	150 (37.97)	RJD	59 (14.94)	91 (23.03)	IND (VKS)	49 (12.41)	137 (34.68)
104	IND (VKS)	163 (41.48)	NCP	83 (21.12)	80 (20.36)	BSP	76 (19.34)	71 (18.07)
105	RJD	159 (33.9)	AJSUP	102 (21.75)	57 (12.15)	NCP	69 (14.71)	139 (29.64)

Contd....

Socio-Economic Amenities - Rural

Access to Education Facilities

Particulars	Number of Villages (% of Population)				
	Available	Not Available	If Not Available (Distance of Nearest Facility)		
			A	B	C
Govt. Primary School	296 (94)	93 (6)	59 (4)	31 (2)	0 (0)
Private Primary School	45 (20)	344 (80)	2 (0)	0 (0)	0 (0)
Govt. Middle School	138 (61)	251 (39)	145 (23)	92 (13)	13 (2)
Private Middle School	22 (14)	367 (86)	0 (0)	0 (0)	0 (0)
Govt. Secondary School	16 (12)	373 (88)	35 (8)	46 (9)	273 (65)
Private Secondary School	3 (5)	386 (95)	0 (0)	2 (1)	16 (4)
Govt. Senior Secondary School	33 (8)	356 (92)	21 (5)	135 (37)	194 (48)
Private Senior Secondary School	33 (5)	356 (95)	3 (1)	1 (0)	0 (0)
Govt. Arts and Science Degree College	0 (0)	389 (100)	13 (4)	108 (33)	256 (61)
Private Arts and Science Degree College	0 (0)	389 (100)	0 (0)	8 (1)	4 (0)
Govt. Engineering College	0 (0)	389 (100)	0 (0)	1 (0)	312 (77)
Private Engineering College	0 (0)	389 (100)	0 (0)	0 (0)	76 (23)
Govt. Medicine College	0 (0)	389 (100)	0 (0)	0 (0)	225 (62)
Private Medicine College	0 (0)	389 (100)	0 (0)	1 (0)	163 (38)
Govt. Management Institute	0 (0)	389 (100)	0 (0)	7 (1)	370 (94)
Private Management Institute	0 (0)	389 (100)	0 (0)	0 (0)	12 (5)
Govt. Polytechnic	0 (0)	389 (100)	0 (0)	2 (0)	141 (38)
Private Polytechnic	0 (0)	389 (100)	0 (0)	20 (5)	226 (57)
Govt. Vocational Training School/ITI	0 (0)	389 (100)	1 (0)	4 (0)	379 (98)
Private Vocational Training School/ITI	0 (0)	389 (100)	0 (0)	1 (0)	4 (1)
Govt. Non Formal Training Centre	0 (0)	389 (100)	0 (0)	5 (1)	376 (98)
Private Non Formal Training Centre	0 (0)	389 (100)	0 (0)	0 (0)	8 (1)
Govt. School For Disabled	0 (0)	389 (100)	0 (0)	4 (1)	372 (96)
Private School For Disabled	0 (0)	389 (100)	0 (0)	1 (0)	12 (3)
Government Others	0 (0)	389 (100)	0 (0)	0 (0)	0 (0)
Private Others	0 (0)	389 (100)	140 (36)	239 (60)	10 (5)

Note : Distance A : Less than 5 km; B : Between 5-10 km; C : 10+ km.; Source : Data Analysis is based on 2011 Census.

DISCLAIMER

The Terms of Use and Disclaimer of Datanet India Private Limited (hereinafter referred to as "Datanet") for use of this analysis report of **Hussainabad Assembly Constituency (Hussainabad Vidhan Sabha)** :-

1. **Assembly Factbook™** is a Registered Trade Mark owned by Datanet.
2. All the maps are sketched and graphical representation only and have not been drawn to the scale and also not to represent the actual geographical area or boundary of the unit.
3. The data for the aforesaid analysis is based on authentic sources and has been culled from the various publications of Census, CSO and NSSO for district and block level data, various central and state government departments, Central & State Elections Commissions and the concerned Returning Officers' releases, Electoral Rolls, Election results and allied publications, internal assessment, surveys, estimates and analysis. Therefore, certain adjustment of data at micro level may have been done to arrive closer to the macro data.
4. Data have been provided on an "As Is" and "As AVAILABLE" basis
5. The colours shown in the maps or diagram and charts of a particular party, alliance or AC are indicative and do not represent them.
6. This publication which includes maps, sheets, graphs and data would be the property under copyright of Datanet only. The user may use these for its internal study, analysis and research purposes. It's public display, re-selling or any commercial uses by the user are not allowed.
7. Datanet has taken due care and caution in compilation and processing of data and allied information, but does not guarantee the accuracy, adequacy or completeness of any information/analysis and will be not responsible for any errors or omissions or for the results obtained from the use of such information/analysis.
8. All the contents for the publication have been culled from various authentic sources and Datanet reasonably believes such sources to be reliable, but does not make any representations, express or implied as to the accuracy or fitness of use of such information. The information or contents of the information/analysis do not constitute advice and should not be relied upon in making (or refraining from making) any decision. Any reliance placed upon the information provided by Datanet is the sole responsibility and strictly at the user's risk.
9. In no event will Datanet be liable for any damages (including, without limitation, damages for loss of business projects, or loss of profits) arising in contract, tort or otherwise from the use of or inability to use any of its contents, or from any action taken (or refrained from being taken) as a result of using the analysis or any of its contents. Datanet its directors, owners, editors, officials, employees, distributor and agents or any associate will not be liable for any errors in the information contained or any consequences arising from the use of the contents of the provided information/analysis.
10. If any provision of these terms and conditions is held invalid or illegal or unenforceable for any reason by any court of competent jurisdiction, such provision shall be severed and the remainder of provisions of the terms and conditions shall continue in full force and effect as if the Term of Use had been executed with the invalid, illegal or unenforceable provision eliminated.
11. If there are any discrepancies in the information provided, please bring it to attention of Datanet for suitable rectification measures.

**Buy Online This Complete Book At
Datanet India eBooks Store**

www.indiastatpublications.com

or go directly at

[http://www.indiastatpublications.com/
Assembly_factbook/Jharkhand/Palamau/Hussainabad](http://www.indiastatpublications.com/Assembly_factbook/Jharkhand/Palamau/Hussainabad)

 **india**stat**elections**

ISBN : 978-93-5301-973-0



9 789353 019730