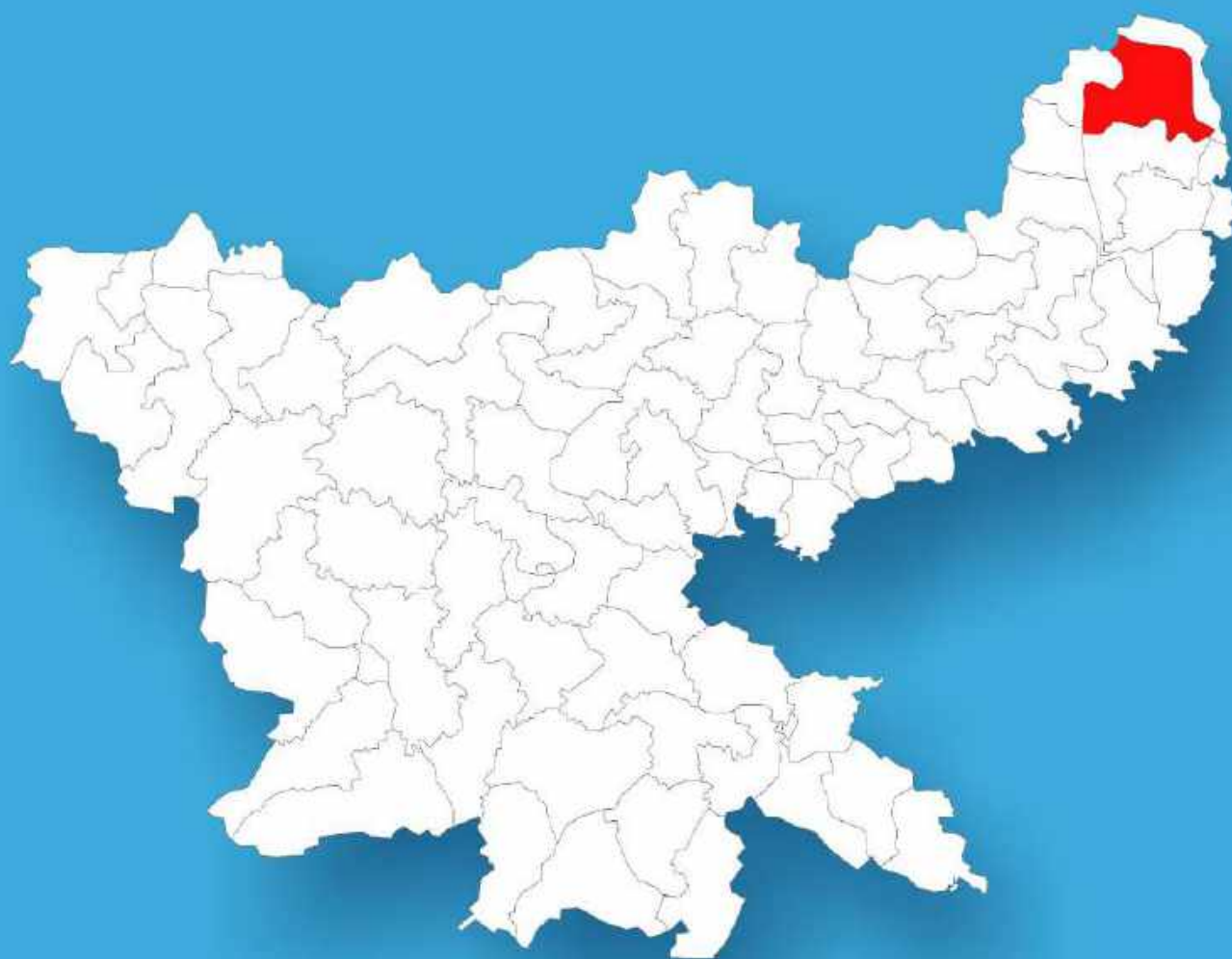




Jharkhand

# Assembly Factbook™

Borio Assembly Constituency



Key Electoral Data of Borio  
Assembly Constituency (Vidhan Sabha)

Jharkhand

# **Assembly Factbook™**

Borio Assembly Constituency



Borio Vidhan Sabha

## **Editor & Director**

Dr. R.K. Thukral

## **Research Editor**

Dr. Shafeeq Rahman

## **Compiled, Researched and Published by Datanet India Pvt. Ltd.**

D-100, 1st Floor,

Okhla Industrial Area, Phase-I,  
New Delhi- 110020.

Ph.: 91-11- 43580781-84

Email : support@indiastatpublications.com

Website : www.indiastatelections.com

## **Online Book Store :**

www.indiastatpublications.com

**Report No. :** AFB/JH-02-0125

**ISBN :** 978-93-5301-958-7

**First Edition :** January, 2018

**Eighth Updated Edition :** January, 2025

**Price :** Rs. 11500/-

US\$ 310

**© Datanet India Pvt. Ltd.**

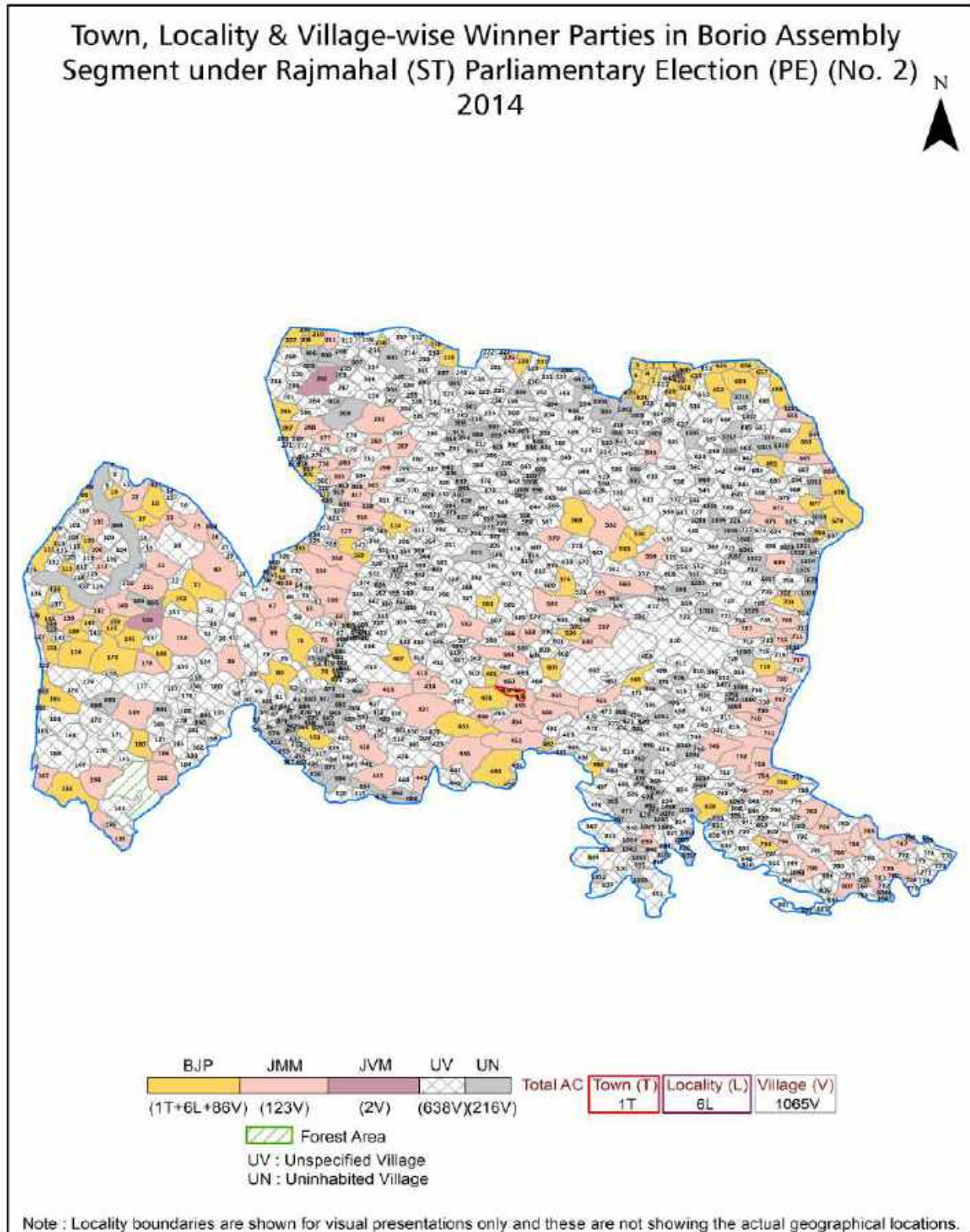
All rights reserved. No part of this book may be reproduced, stored in a retrieval system or transmitted in any form or by any means, mechanical photocopying, photographing, scanning, recording or otherwise without the prior written permission of the publisher. Please refer to Disclaimer at page no. 187 for the use of this publication.

Printed in India

No.	Particulars	Page No.
	<b>Introduction</b>	
1	Assembly Constituency - (Vidhan sabha) at a Glance   Features of Assembly as per Delimitation Commission of India (2008)	1-2
	<b>Location and Political Maps</b>	
2	Location Map   Boundaries of Assembly Constituency - (Vidhan sabha) in District   Boundaries of Assembly Constituency under Parliamentary Constituency - (Lok sabha)   Town, Locality & Village-wise Winner Parties- 2024-PE, 2024-AE, 2019-PE, 2014-PE and 2009-PE	3-11
	<b>Administrative Setup (2011)</b>	
3	District   Sub-district   Towns   Villages   Inhabited Villages   Uninhabited Villages   Village Panchayat   Intermediate Panchayat	12-56
	<b>Demographics (2011)</b>	
4	Population   Households   Rural/Urban Population   Towns and Villages by Population Size   Sex Ratio (Total & 0-6 Years)   Religious Population   Social Population   Literacy Rate	57-58
	<b>Electoral Features</b>	
5	Important Dates of Last Elections Held   Electors by Gender   Service Electors   Voters   Voters Turnout   Polling Stations & Average Number of Electors per Polling Station   Electors by Age Group   Present Elected Representatives	59-64
	<b>Historical Summary Election Results</b>	
6	Vote Share of Major Parties   Winning Margin (Number & Percentage)   Polarity of Parties   Summary Result of Assembly Segment of Parliamentary Elections 2024, 2019, 2014, 2009 and 2004   Summary Result of Assembly Elections 2024, 2019, 2014, 2009 and 2005	65-76
	<b>Polling Station Level Election Results</b>	
7	Name and Number of Polling Station 2024-PE, 2024-AE, 2019-PE, 2014-PE and 2009-PE   Polling Station-wise Electors, Voters & Voters Turnout 2024-PE, 2024-AE, 2019-PE, 2014-PE and 2009-PE   Polling Station wise Elections Results 2024-PE, 2024-AE, 2019-PE, 2014-PE and 2009-PE	77-165
	<b>Share of Assembly Constituency</b>	
8	Share of Assembly Constituency - (Vidhan sabha) in State, District and Parliamentary Constituency - (Lok sabha)	166
	<b>Socio-Economic Amenities (2011)</b>	
9	Access to Administrative Units   Agricultural, Manufacturing and Industrial Commodities   Demographic Indicators   Education   Health & Manpower   Drinking Water Supply   Sanitation   Entertainment and Recreations Infrastructure   Power   Food Allocation Distribution and Marketing of Agriculture Commodities Infrastructure   Transport and Road Infrastructure   Communication   Banking and Financial Services   Land Use   Irrigation Source	168-181
10	<b>Abbreviation &amp; Sources</b>	183-185
11	<b>Disclaimer</b>	187



## Location & Political Map



## Administrative Setup

### List of Village Panchayat & Intermediate Panchayat (Block) Name - 2011

Village Name	Village Panchayat Name	Intermediate Panchayat Name
Adore Bedo	Bara Taufir	Borio
Adro	Bacha	Mandro
Adro	Bara Taufir	Borio
Ajodhya	Sagarbhanga	Taljhari
Amarpur	Jetke Kumarjori	Borio
Amba	Lilatari-2	Boarjor
Ambadih	Moti Jharna	Taljhari
Ambadiha	Ambadiha	Mandro
Ambadiha	Brindaban	Taljhari
Amjani	Bara Rakso	Borio
Amjhor	-	Mandro
Amjhor	Bachha	Mandro
Amjora	-	Mandro
Amra Bedo	Bacha	Mandro
Amrapatharghata	Bachha	Mandro
Amsari	Basha	Mandro
Anamu	Jamunjharna	Boarjor
Aprol	Aprol	Borio
Asanbana	Basha	Mandro
Asanbani	Durgatola	Borio
Asanbuna	Jamunajharna	Boarjor
Atar Beitol(Daugati)	Bara Durgapur	Taljhari
Auriya	Karanpura	Taljhari
Aurjanr	Bachha	Mandro
Babhanja	Lilatari -2	Boarjor
Babuchuri	Bara Boarjor	Boarjor
Babupur	Babupur	Boarjor
Babupurparsa	Bachha	Mandro
Bacha	Simra	Mandro

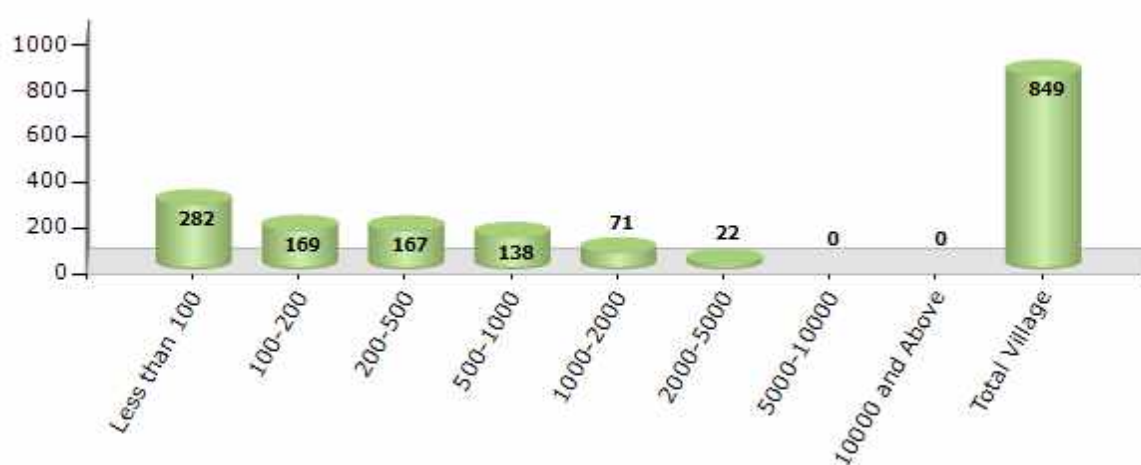
Contd....

## Demographics

### Number of Villages by Population Size - 2011

Less than 100	100-200	200-500	500-1000	1000-2000	2000-5000	5000-10000	10000 and Above	Total Village
282	169	167	138	71	22	0	0	849

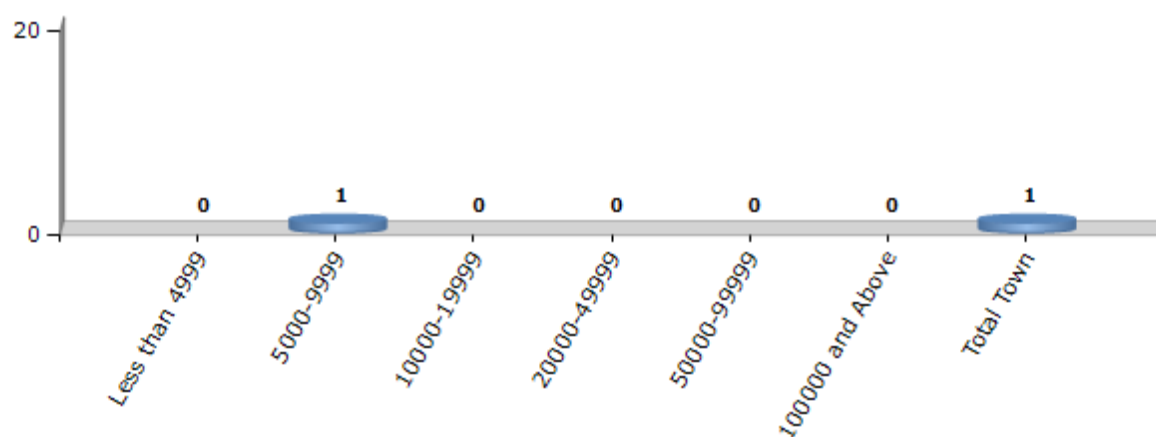
Number of Villages by Population Size - 2011



### Number of Towns by Population Size - 2011

Less than 4999	5000-9999	10000-19999	20000-49999	50000-99999	100000 and Above	Total Town
0	1	0	0	0	0	1

Number of Towns by Population Size - 2011

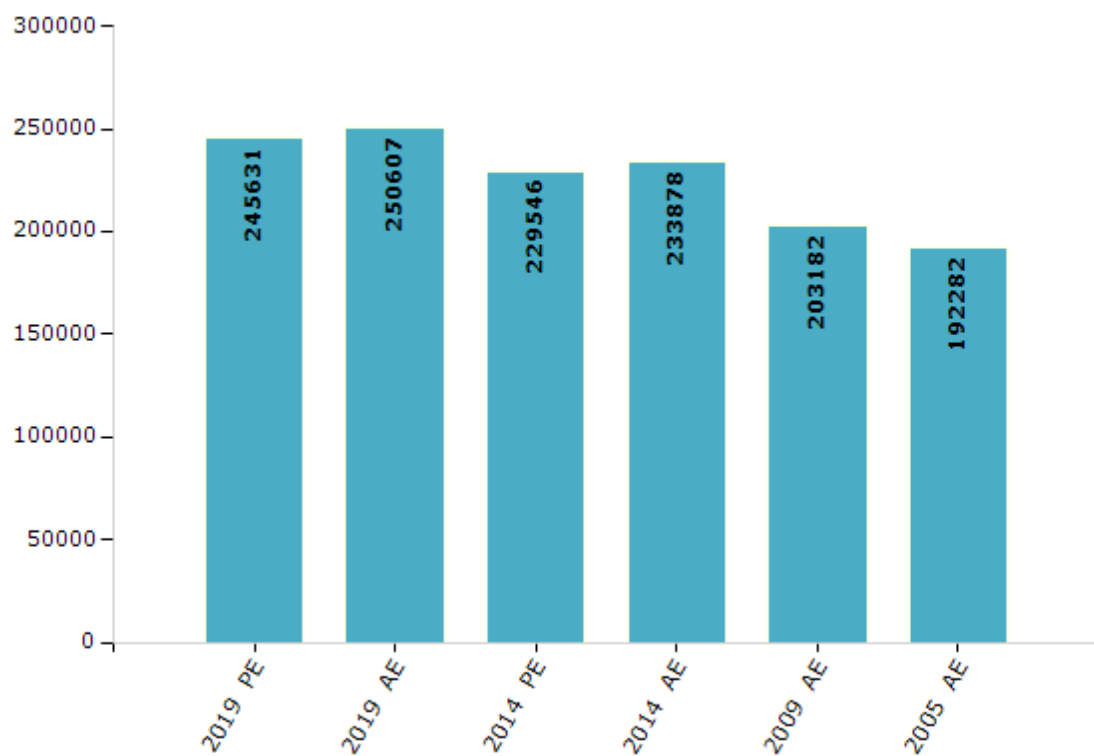


## Electoral Features

### Electors by Male & Female

Year	Male	Female	Others	Total	Year	Male	Female	Others	Total
2019 PE	125718	119911	2	245631	2009 PE	-	-	-	-
2019 AE	127362	123242	3	250607	2009 AE	103804	99378	-	203182
2014 PE	117964	111582	0	229546	2005 AE	98371	93911	-	192282
2014 AE	120069	113809	0	233878	2004 PE	-	-	-	-

Number of Electors



**Note :** AE : Assembly Election, PE : Assembly Segment of Parliamentary Election

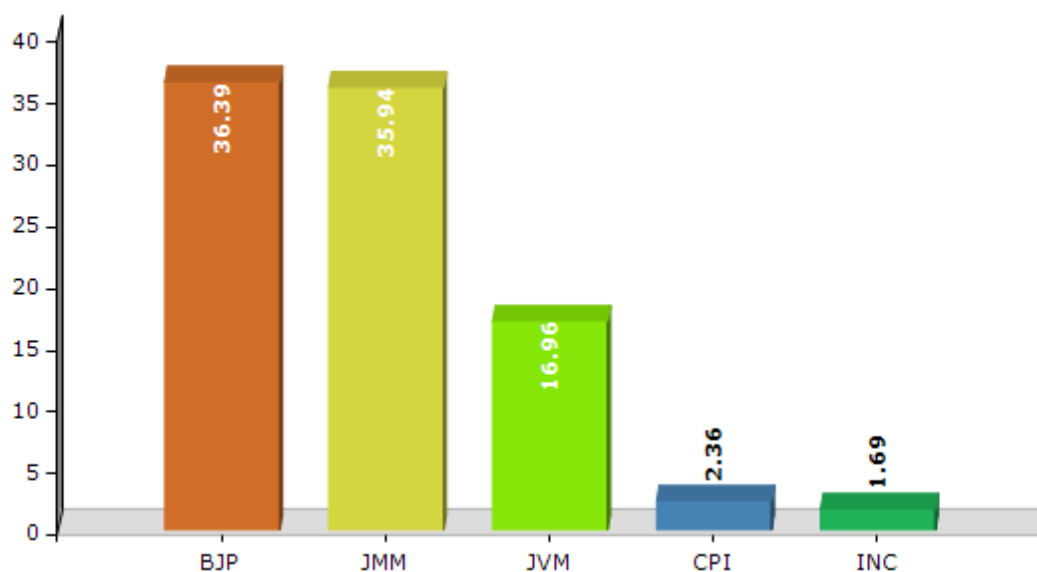


## Historical Summary Election Results

### Summary Result of Assembly Election - 2014

Candidate Name	Party	Votes	Votes %
Tala Marandi	BJP	57565	36.39
Lobin Hembrom	JMM	56853	35.94
Surya Narayan Hansda	JVM	26823	16.96
Sona Ram Madaiya	CPI	3731	2.36
Manju Snehlata Hembrom	INC	2673	1.69
Krishna Singh	IUML	1528	0.97
Elias Murmu	IND	1312	0.83
Rama Pahadiya	AAMP	1282	0.81
Saurav Kumar Malto	IND	1174	0.74
Sonoti Soren	SAP	1042	0.66
Violet Miru Murmu	BMUP	1004	0.63
	NOTA	3182	2.01

Votes Percentage of Top Parties - 2014



## Socio-Economic Amenities - Rural

### Access to Education Facilities

Particulars	Number of Villages (% of Population)				
	Available	Not Available	If Not Available (Distance of Nearest Facility)		
			A	B	C
Govt. Primary School	533 (74)	316 (26)	168 (15)	43 (3)	27 (1)
Private Primary School	57 (11)	792 (89)	0 (0)	0 (0)	0 (0)
Govt. Middle School	203 (37)	646 (63)	292 (38)	196 (16)	79 (3)
Private Middle School	28 (6)	821 (94)	0 (0)	0 (0)	0 (0)
Govt. Secondary School	20 (6)	829 (94)	231 (37)	332 (36)	191 (16)
Private Secondary School	5 (2)	844 (98)	1 (0)	2 (0)	0 (0)
Govt. Senior Secondary School	6 (2)	843 (98)	145 (24)	245 (30)	378 (40)
Private Senior Secondary School	1 (1)	848 (99)	0 (0)	1 (0)	0 (0)
Govt. Arts and Science Degree College	0 (0)	849 (100)	26 (5)	55 (7)	671 (83)
Private Arts and Science Degree College	0 (0)	849 (100)	0 (0)	0 (0)	4 (1)
Govt. Engineering College	0 (0)	849 (100)	1 (0)	0 (0)	200 (31)
Private Engineering College	0 (0)	849 (100)	0 (0)	0 (0)	542 (63)
Govt. Medicine College	0 (0)	849 (100)	1 (0)	2 (0)	738 (93)
Private Medicine College	0 (0)	849 (100)	0 (0)	0 (0)	1 (0)
Govt. Management Institute	0 (0)	849 (100)	0 (0)	5 (0)	502 (67)
Private Management Institute	0 (0)	849 (100)	1 (0)	9 (0)	229 (26)
Govt. Polytechnic	0 (0)	849 (100)	7 (0)	17 (1)	725 (92)
Private Polytechnic	0 (0)	849 (100)	0 (0)	0 (0)	1 (0)
Govt. Vocational Training School/ITI	0 (0)	849 (100)	18 (4)	48 (5)	702 (86)
Private Vocational Training School/ITI	2 (0)	847 (100)	0 (0)	2 (0)	2 (0)
Govt. Non Formal Training Centre	0 (0)	849 (100)	28 (4)	47 (4)	663 (85)
Private Non Formal Training Centre	1 (0)	848 (100)	0 (0)	0 (0)	0 (0)
Govt. School For Disabled	0 (0)	849 (100)	0 (0)	29 (2)	716 (92)
Private School For Disabled	0 (0)	849 (100)	0 (0)	0 (0)	2 (0)
Government Others	0 (0)	849 (100)	21 (1)	114 (15)	674 (81)
Private Others	0 (0)	849 (100)	0 (0)	0 (0)	0 (0)

Note : Distance A : Less than 5 km; B : Between 5-10 km; C : 10+ km.; Source : Data Analysis is based on 2011 Census.

## DISCLAIMER

The Terms of Use and Disclaimer of Datanet India Private Limited (hereinafter referred to as "Datanet") for use of this analysis report of **Borio Assembly Constituency (Borio Vidhan Sabha)** :-

1. **Assembly Factbook™** is a Registered Trade Mark owned by Datanet.
2. All the maps are sketched and graphical representation only and have not been drawn to the scale and also not to represent the actual geographical area or boundary of the unit.
3. The data for the aforesaid analysis is based on authentic sources and has been culled from the various publications of Census, CSO and NSSO for district and block level data, various central and state government departments, Central & State Elections Commissions and the concerned Returning Officers' releases, Electoral Rolls, Election results and allied publications, internal assessment, surveys, estimates and analysis. Therefore, certain adjustment of data at micro level may have been done to arrive closer to the macro data.
4. Data have been provided on an "As Is" and "As AVAILABLE" basis
5. The colours shown in the maps or diagram and charts of a particular party, alliance or AC are indicative and do not represent them.
6. This publication which includes maps, sheets, graphs and data would be the property under copyright of Datanet only. The user may use these for its internal study, analysis and research purposes. It's public display, re-selling or any commercial uses by the user are not allowed.
7. Datanet has taken due care and caution in compilation and processing of data and allied information, but does not guarantee the accuracy, adequacy or completeness of any information/analysis and will be not responsible for any errors or omissions or for the results obtained from the use of such information/analysis.
8. All the contents for the publication have been culled from various authentic sources and Datanet reasonably believes such sources to be reliable, but does not make any representations, express or implied as to the accuracy or fitness of use of such information. The information or contents of the information/analysis do not constitute advice and should not be relied upon in making (or refraining from making) any decision. Any reliance placed upon the information provided by Datanet is the sole responsibility and strictly at the user's risk.
9. In no event will Datanet be liable for any damages (including, without limitation, damages for loss of business projects, or loss of profits) arising in contract, tort or otherwise from the use of or inability to use any of its contents, or from any action taken (or refrained from being taken) as a result of using the analysis or any of its contents. Datanet its directors, owners, editors, officials, employees, distributor and agents or any associate will not be liable for any errors in the information contained or any consequences arising from the use of the contents of the provided information/analysis.
10. If any provision of these terms and conditions is held invalid or illegal or unenforceable for any reason by any court of competent jurisdiction, such provision shall be severed and the remainder of provisions of the terms and conditions shall continue in full force and effect as if the Term of Use had been executed with the invalid, illegal or unenforceable provision eliminated.
11. If there are any discrepancies in the information provided, please bring it to attention of Datanet for suitable rectification measures.

**Buy Online This Complete Book At**  
**Datanet India eBooks Store**

[www.indiastatpublications.com](http://www.indiastatpublications.com)

or go directly at

[http://www.indiastatpublications.com/  
Assembly\\_factbook/Jharkhand/Rajmahal/ Borio](http://www.indiastatpublications.com/Assembly_factbook/Jharkhand/Rajmahal/Borio)

 **indiastat**elections

ISBN : 978-93-5301-958-7



9 789353 019587