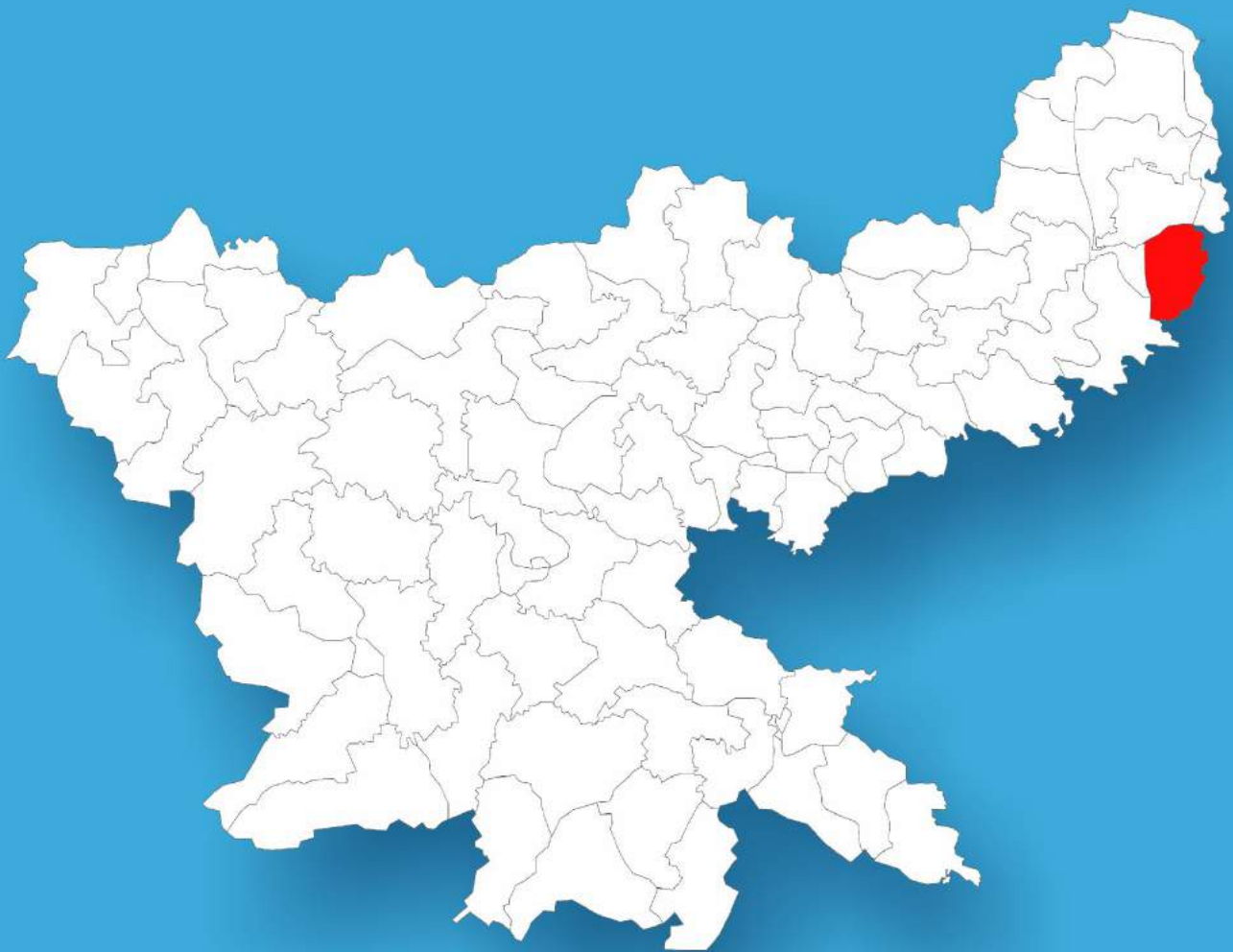




Jharkhand

# Assembly Factbook™

Maheshpur Assembly Constituency



Key Electoral Data of Maheshpur  
Assembly Constituency (Vidhan Sabha)

Jharkhand  
**Assembly Factbook**<sup>TM</sup>  
Maheshpur Assembly Constituency



Maheshpur Vidhan Sabha

## **Editor & Director**

Dr. R.K. Thukral

## **Research Editor**

Dr. Shafeeq Rahman

## **Compiled, Researched and Published by Datanet India Pvt. Ltd.**

D-100, 1st Floor,

Okhla Industrial Area, Phase-I,  
New Delhi- 110020.

Ph.: 91-11- 43580781-84

Email : support@indiastatpublications.com

Website : www.indiastatelections.com

## **Online Book Store :**

www.indiastatpublications.com

**Report No. :** AFB/JH-06-0123

**ISBN :** 978-93-5313-001-5

**First Edition :** January, 2018

**Sixth Updated Edition :** January, 2023

**Price :** Rs. 11500/-

US\$ 310

© **Datanet India Pvt. Ltd.**

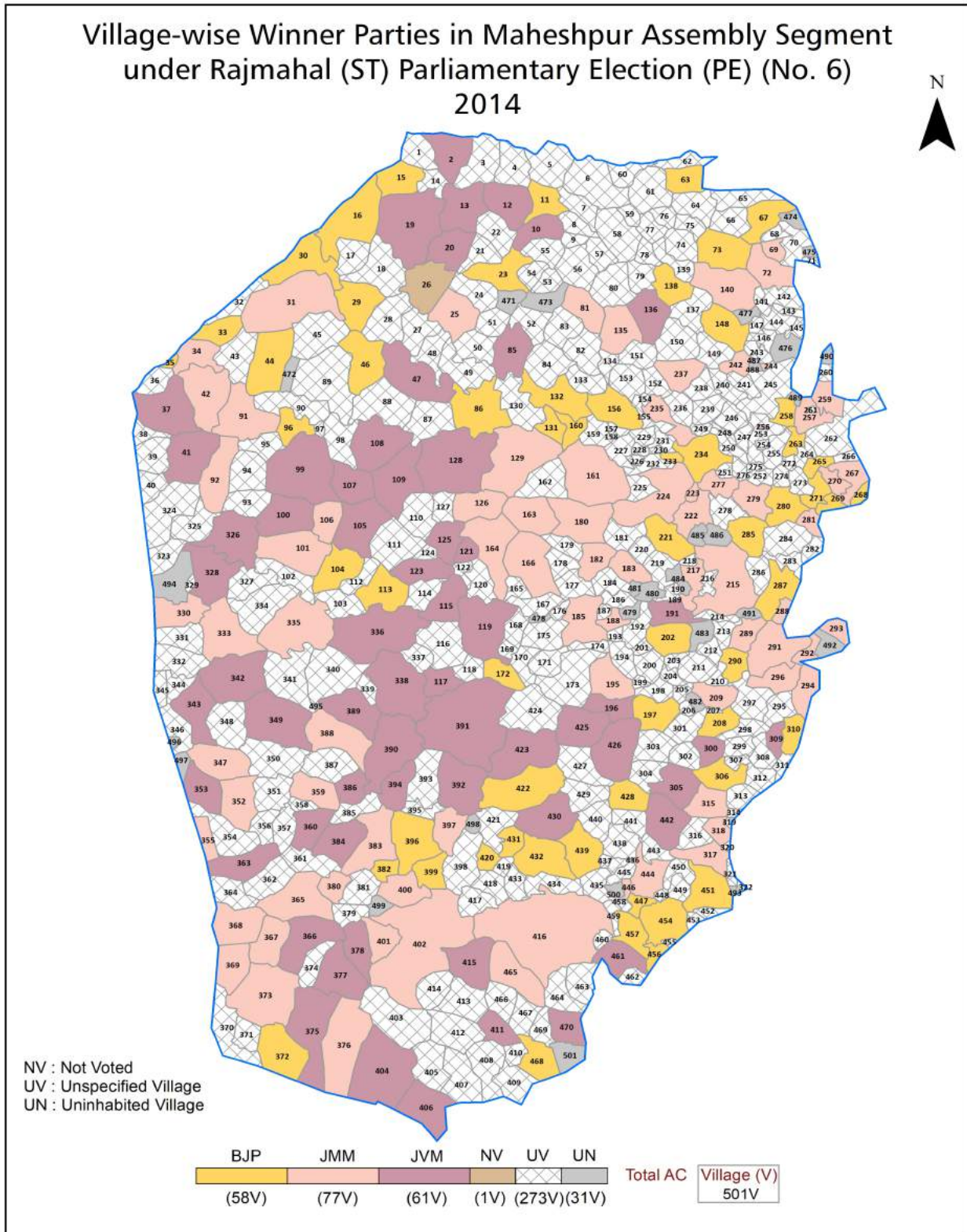
All rights reserved. No part of this book may be reproduced, stored in a retrieval system or transmitted in any form or by any means, mechanical photocopying, photographing, scanning, recording or otherwise without the prior written permission of the publisher. Please refer to Disclaimer at page no. 212 for the use of this publication.

Printed in India

No.	Particulars	Page No.
	<b>Introduction</b>	
1	Assembly Constituency - (Vidhan sabha) at a Glance   Features of Assembly as per Delimitation Commission of India (2008)	1-2
	<b>Location and Political Maps</b>	
2	Location Map   Boundaries of Assembly Constituency - (Vidhan sabha) in District   Boundaries of Assembly Constituency under Parliamentary Constituency - (Lok sabha)   Village-wise Winner Parties- 2019-PE, 2019-AE, 2014-PE, 2009-PE and 2009-AE	3-11
	<b>Administrative Setup (2011)</b>	
3	District   Sub-district   Towns   Villages   Inhabited Villages   Uninhabited Villages   Village Panchayat   Intermediate Panchayat	12-35
	<b>Demographics (2011)</b>	
4	Population   Households   Rural/Urban Population   Villages by Population Size   Sex Ratio (Total & 0-6 Years)   Religious Population   Social Population   Literacy Rate	36-37
	<b>Electoral Features</b>	
5	Important Dates of Last Elections Held   Electors by Gender   Service Electors   Voters   Voters Turnout   Polling Stations & Average Number of Electors per Polling Station   Electors by Age Group   Present Elected Representatives	38-43
	<b>Historical Summary Election Results</b>	
6	Vote Share of Major Parties   Winning Margin (Number & Percentage)   Polarity of Parties   Summary Result of Assembly Segment of Parliamentary Elections 2019, 2014, 2009 and 2004   Summary Result of Assembly Elections 2019, 2014, 2009 and 2005	44-55
	<b>Polling Station Level Election Results</b>	
7	Name and Number of Polling Station 2019-PE, 2019-AE, 2014-PE, 2009-PE and 2009-AE   Polling Station-wise Electors, Voters & Voters Turnout 2019-PE, 2019-AE, 2014-PE, 2009-PE and 2009-AE   Polling Station wise Elections Results 2019-PE, 2019-AE, 2014-PE, 2009-PE and 2009-AE	56-189
	<b>Share of Assembly Constituency</b>	
8	Share of Assembly Constituency - (Vidhan sabha) in State, District and Parliamentary Constituency - (Lok sabha)	190
	<b>Socio-Economic Amenities (2011)</b>	
9	Access to Administrative Units   Agricultural, Manufacturing and Industrial Commodities   Demographic Indicators   Education   Health & Manpower   Drinking Water Supply   Sanitation   Entertainment and Recreations Infrastructure   Power   Food Allocation Distribution and Marketing of Agriculture Commodities Infrastructure   Transport and Road Infrastructure   Communication   Banking and Financial Services   Land Use   Irrigation Source	192-206
10	<b>Abbreviation &amp; Sources</b>	208-210
11	<b>Disclaimer</b>	212



Location & Political Map



## Administrative Setup

### List of Village Panchayat & Intermediate Panchayat (Block) Name - 2011

Village Name	Village Panchayat Name	Intermediate Panchayat Name
Abhua	Abhua	Maheshpur
Afiapara	Damdama	Maheshpur
Ahalyapur	Bara Tola	Maheshpur
Akharasol	Debinagarr	Maheshpur
Aludaha	Phuljhanjhri	Pakuria
Amalagachhi Naraintola	Shahargram	Maheshpur
Amarpur	Babudaha	Maheshpur
Ambaipahari	Sriramgaria	Maheshpur
Amkona	Moglabhand	Pakuria
Amladahi	Baludaha	Maheshpur
Amladahi	Beratola	Maheshpur
Amlagachhi	Shahargram	Maheshpur
Amritpur	Jaibarunga	Maheshpur
Anandpur	Teliapokhar	Maheshpur
Anapur	Maheshpur	Maheshpur
Angargaria	Khakas	Pakuria
Anupdanga	Rampur	Maheshpur
Arjundaha	Arjundaha	Maheshpur
Arol	Barkiari	Maheshpur
Askand	Askandha	Maheshpur
Asnadanga	Pokhria	Maheshpur
Azingarh	Bannagram	Pakuria
Babudaha	Babudaha	Maheshpur
Babuijhuti	Bara Singpur	Pakuria
Babupur	Shivrampur	Maheshpur
Baghduba	Shivrampur	Maheshpur
Baghmarapahari	Sriramgaria	Maheshpur
Bagrapara	Basantpur	Pakuria
Bahapur	Bakura	Maheshpur

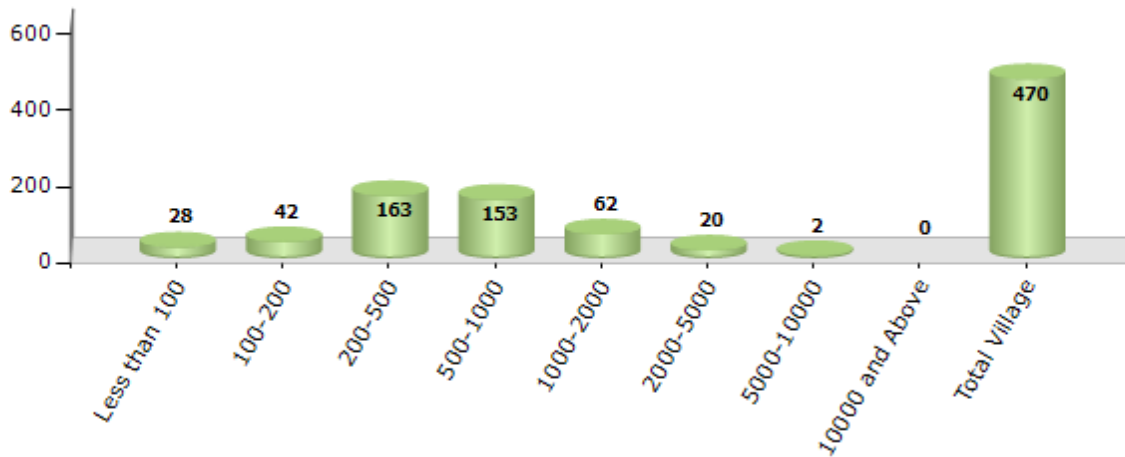
Contd....

## Demographics

### Number of Villages by Population Size - 2011

Less than 100	100-200	200-500	500-1000	1000-2000	2000-5000	5000-10000	10000 and Above	Total Village
28	42	163	153	62	20	2	0	470

Number of Villages by Population Size - 2011

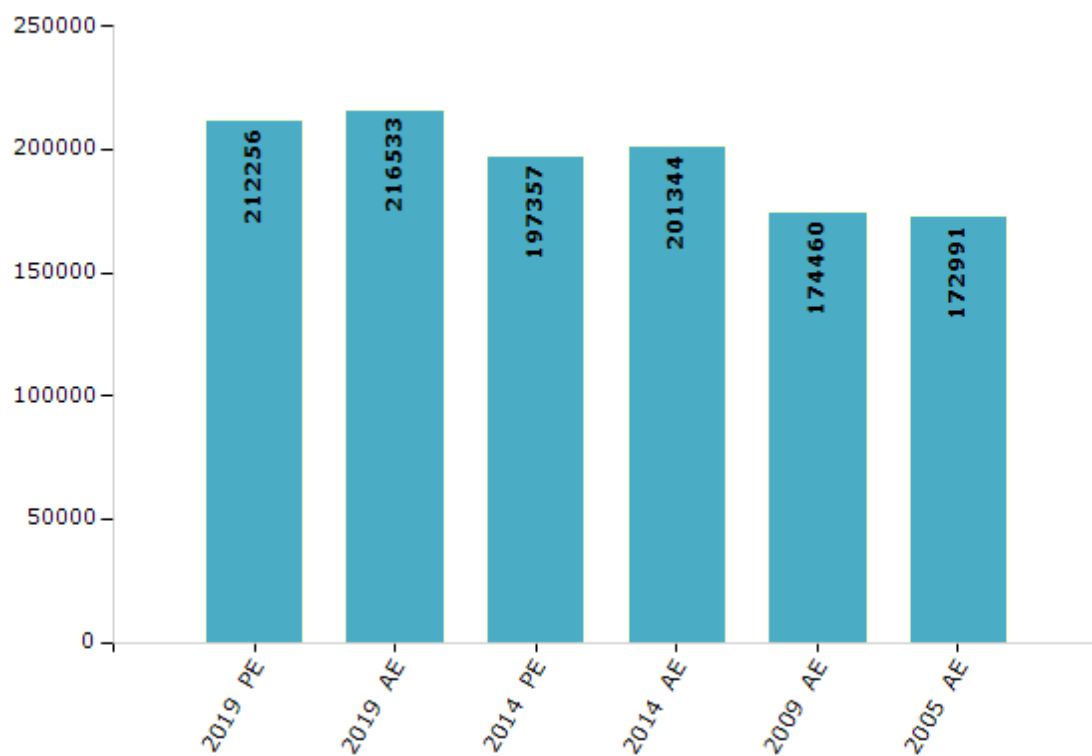


## Electoral Features

### Electors by Male & Female

Year	Male	Female	Others	Total	Year	Male	Female	Others	Total
2019 PE	105963	106293	0	212256	2009 PE	-	-	-	-
2019 AE	108045	108488	0	216533	2009 AE	87723	86737	-	174460
2014 PE	99048	98308	1	197357	2005 AE	87970	85021	-	172991
2014 AE	100791	100553	0	201344	2004 PE	-	-	-	-

Number of Electors



**Note :** AE : Assembly Election, PE : Assembly Segment of Parliamentary Election

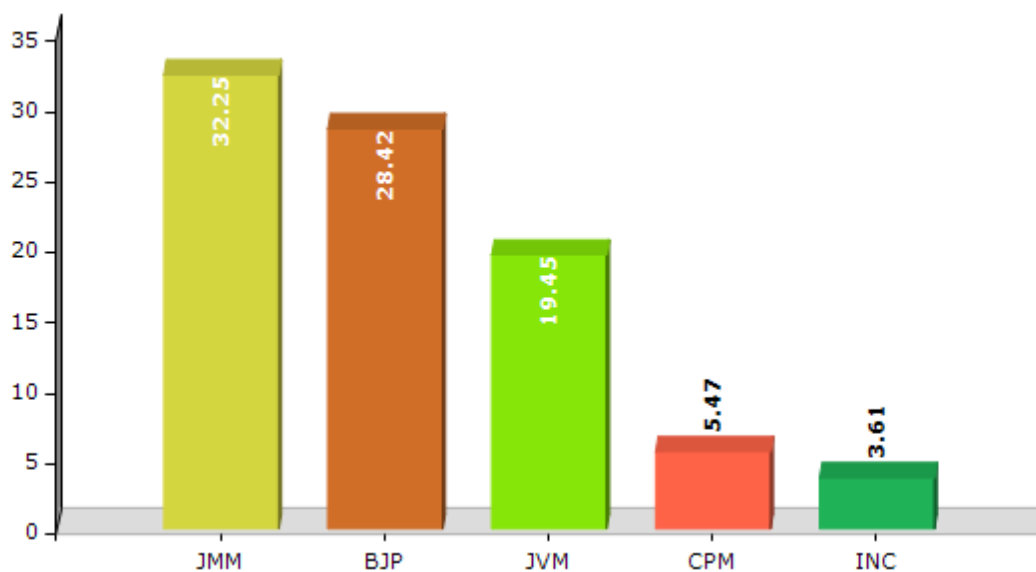


## Historical Summary Election Results

### Summary Result of Assembly Election - 2014

Candidate Name	Party	Votes	Votes %
Stephen Marandi	JMM	51866	32.25
Devidhan Tudu	BJP	45710	28.42
Mistry Soren	JVM	31276	19.45
Gamelina Soren	CPM	8798	5.47
Devilal Murmu	INC	5814	3.61
Dijen Hembrom	IND	4782	2.97
Daud Marandi	SP	3717	2.31
Haridas Murmu	IND	1615	1
Kalidas Tudu	IND	1335	0.83
Ramen Murmu	IND	1271	0.79
Samuel Tudu	BSP	1109	0.69
Stefan Marandi	AIFB	1011	0.63
	NOTA	2527	1.57

Votes Percentage of Top Parties - 2014



## Polling Station Level Election Results

### Number and Name of Polling Stations (PS) (2019 AE)

Number of Polling Stations	Name of Polling Stations	Number of Polling Stations	Name of Polling Stations
1	Middle School Pokharia W.Part	22	Primary School Borio
2	Middle School Pokharia E.Part	23	Middle School Ranipur E.Part
3	Primary School Pochaibera	24	Middle School Ranipur W.Part
4	Upgraded Middle School Patharghatta	25	Middle School Tarapur
5	Primary School Pakripara	26	Upgraded Middle School Bhetatola
6	Primary School Simaldhab	27	Previous Upgraded Primary School Amladaha
7	Upgraded Middle School Durgapur	28	Primary School Dhobna
8	Primary School Gobindpur	29	Previous New Primary School Chhota Hiranpur
9	Primary School Gaybathan	30	Upgraded Middle School Banskendri E.Part
10	Upgraded Middle School Bara Khariopara	31	Upgraded Middle School Banskendri W.Part
11	Upgraded Middle School Barmasiya W.Part	32	Panchyat Bhawan Baskendri
12	Upgraded Middle School Barmasiya E.Part	33	Upgraded Middle School Rajapur
13	Primary School Piparjori	34	Primary School Basmati
14	Upgraded Middle School Khairibari	35	Upgraded Middle School Harishpur E.Part
15	Middle School Sahargram	36	Upgraded Middle School Harishpur W.Part
16	Upgraded Middle School Dhawadangal	37	Middle School Chandalmara E.Part
17	Primary School Amlagachi	38	Middle School Chandalmara W.Part
18	Upgraded Primary School Jiyapani	39	Primary School Bhilai E.Part
19	Upgraded Middle School Nirbandh	40	Primary School Bhilai W.Part
20	Upgraded Middle School Tulshipur	41	Upgraded Middle School Bhilai
21	Primary School Bhagabandh	42	Upgraded Middle School Saharpur

Contd....

**Polling Station Level Election Results**

**Polling Station-wise Votes Secured by Overall Top Five Parties in Maheshpur Assembly in Assembly Election (AE) under Rajmahal Parliamentary Constituency in Jharkhand (2019)**

Number of Polling Station	Winner - Stephen Marandi (JMM)	Runner-up - Mistry Soren (BJP)	3rd - Gopin Soren (CPM)	4th - Shivdhan Hembrom (JVM)	5th - Suphal Marandi (AJSUP)	NOTA	Other	Total Votes Secured
36	205	299	28	3	6	13	27	581
37	232	245	9	0	0	3	15	504
38	60	365	8	3	8	2	16	462
39	292	67	5	10	3	13	38	428
40	343	100	14	5	7	8	23	500
41	430	226	15	8	6	7	73	765
42	429	165	43	4	6	1	41	689
43	219	279	23	9	4	8	33	575
44	89	375	14	1	4	14	35	532
45	226	176	15	22	9	5	47	500
46	161	174	6	2	4	8	35	390
47	338	148	12	26	4	18	57	603
48	276	203	6	4	0	6	29	524
49	400	95	22	23	8	23	46	617
50	448	98	8	10	20	5	66	655
51	309	198	11	5	4	10	25	562
52	140	186	9	0	2	4	25	366
53	408	37	23	4	4	2	29	507
54	242	202	10	15	0	7	32	508
55	587	62	14	11	7	7	27	715
56	268	146	17	4	5	5	13	458
57	329	83	37	1	4	5	26	485
58	288	195	29	17	3	12	43	587
59	287	83	39	13	3	10	25	460
60	238	583	12	10	2	13	62	920
61	298	280	16	5	7	12	44	662
62	92	590	23	2	1	7	44	759
63	117	404	11	8	5	19	57	621
64	385	185	18	1	2	3	36	630
65	108	323	20	3	0	1	14	469
66	239	152	18	53	2	4	19	487
67	131	311	11	24	4	11	65	557
68	603	85	48	4	9	6	27	782
69	378	150	28	2	5	9	19	591
70	349	125	34	3	4	4	14	533

Contd....

## Polling Station Level Election Results

### Winner, Runner-up and 3rd Party Position & Winning Margin According to Polling Stations in Maheshpur Assembly in Assembly Election (AE) under Rajmahal Parliamentary Constituency in Jharkhand (2019)

Polling Station Number	Winner Party	Winner Votes (%)	Runner-up Party	Runner-up Votes (%)	Winning Margin Votes (%)	Third Party	Third Party Votes (%)	Other Votes (%)
71	JMM	398 (90.45)	CPM	25 (5.68)	373 (84.77)	BJP	5 (1.14)	12 (2.73)
72	JMM	396 (66.55)	BJP	137 (23.03)	259 (43.52)	CPM	31 (5.21)	31 (5.21)
73	JMM	483 (52.5)	BJP	357 (38.8)	126 (13.7)	CPM	44 (4.78)	36 (3.91)
74	JMM	312 (82.11)	BJP	31 (8.16)	281 (73.95)	CPM	21 (5.53)	16 (4.21)
75	BJP	291 (47.09)	JMM	147 (23.79)	144 (23.3)	CPM	134 (21.68)	46 (7.44)
76	BJP	256 (49.42)	JMM	218 (42.08)	38 (7.34)	CPM	13 (2.51)	31 (5.98)
77	JMM	358 (79.73)	BJP	46 (10.24)	312 (69.49)	CPM	31 (6.9)	14 (3.12)
78	JMM	270 (68.88)	BJP	68 (17.35)	202 (51.53)	CPM	32 (8.16)	22 (5.61)
79	JMM	627 (83.38)	BJP	59 (7.85)	568 (75.53)	CPM	43 (5.72)	23 (3.06)
80	JMM	510 (80.19)	BJP	67 (10.53)	443 (69.66)	CPM	31 (4.87)	28 (4.4)
81	JMM	485 (88.83)	CPM	29 (5.31)	456 (83.52)	AJSUP	7 (1.28)	25 (4.58)
82	JMM	419 (87.47)	CPM	23 (4.8)	396 (82.67)	JKPP	11 (2.3)	26 (5.43)
83	BJP	434 (72.7)	JMM	107 (17.92)	327 (54.78)	CPM	9 (1.51)	47 (7.87)
84	JMM	412 (72.28)	BJP	87 (15.26)	325 (57.02)	CPM	32 (5.61)	39 (6.84)
85	BJP	360 (79.82)	JMM	49 (10.86)	311 (68.96)	IND (SM)	10 (2.22)	32 (7.1)
86	JMM	217 (52.16)	BJP	177 (42.55)	40 (9.61)	CPM	12 (2.88)	10 (2.4)
87	BJP	406 (57.83)	JMM	241 (34.33)	165 (23.5)	CPM	15 (2.14)	40 (5.7)
88	JMM	501 (68.72)	BJP	165 (22.63)	336 (46.09)	CPM	26 (3.57)	37 (5.08)
89	BJP	479 (71.71)	JMM	153 (22.9)	326 (48.81)	CPM	10 (1.5)	26 (3.89)
90	BJP	475 (72.85)	JMM	87 (13.34)	388 (59.51)	JVM	16 (2.45)	74 (11.35)
91	JMM	510 (76.12)	BJP	117 (17.46)	393 (58.66)	CPM	18 (2.69)	25 (3.73)
92	JMM	366 (64.78)	BJP	139 (24.6)	227 (40.18)	CPM	30 (5.31)	30 (5.31)
93	JMM	363 (71.6)	BJP	107 (21.1)	256 (50.5)	CPM	19 (3.75)	18 (3.55)
94	JMM	396 (74.44)	BJP	97 (18.23)	299 (56.21)	CPM	21 (3.95)	18 (3.38)
95	JMM	436 (84.5)	BJP	45 (8.72)	391 (75.78)	CPM	21 (4.07)	14 (2.71)
96	JMM	326 (66.8)	BJP	124 (25.41)	202 (41.39)	CPM	18 (3.69)	20 (4.1)
97	BJP	373 (92.33)	JMM	13 (3.22)	360 (89.11)	IND (SM)	4 (0.99)	14 (3.47)
98	BJP	402 (56.78)	JMM	201 (28.39)	201 (28.39)	AJSUP	28 (3.95)	77 (10.88)
99	BJP	539 (83.96)	JMM	60 (9.35)	479 (74.61)	CPM	8 (1.25)	35 (5.45)
100	JMM	474 (71.6)	BJP	91 (13.75)	383 (57.85)	JKPP	18 (2.72)	79 (11.93)
101	JMM	249 (47.88)	CPM	163 (31.35)	86 (16.53)	BJP	76 (14.62)	32 (6.15)
102	JMM	207 (44.42)	BJP	191 (40.99)	16 (3.43)	CPM	25 (5.36)	43 (9.23)
103	BJP	402 (68.72)	JMM	132 (22.56)	270 (46.16)	BSP	10 (1.71)	41 (7.01)
104	JMM	308 (49.44)	BJP	227 (36.44)	81 (13)	JVM	27 (4.33)	61 (9.79)
105	JMM	515 (73.47)	BJP	102 (14.55)	413 (58.92)	CPM	37 (5.28)	47 (6.7)

Contd....

## Socio-Economic Amenities - Rural

### Access to Education Facilities

Particulars	Number of Villages (% of Population)				
	Available	Not Available	If Not Available (Distance of Nearest Facility)		
			A	B	C
Govt. Primary School	343 (75)	127 (25)	95 (19)	6 (1)	0 (0)
Private Primary School	23 (6)	447 (94)	0 (0)	0 (0)	0 (0)
Govt. Middle School	100 (23)	370 (77)	221 (49)	111 (20)	11 (2)
Private Middle School	10 (3)	460 (97)	0 (0)	0 (0)	0 (0)
Govt. Secondary School	13 (3)	457 (97)	102 (24)	182 (40)	148 (28)
Private Secondary School	2 (0)	468 (100)	0 (0)	0 (0)	0 (0)
Govt. Senior Secondary School	4 (1)	466 (99)	38 (14)	126 (27)	275 (52)
Private Senior Secondary School	0 (0)	470 (100)	0 (0)	1 (0)	0 (0)
Govt. Arts and Science Degree College	1 (1)	469 (99)	10 (3)	15 (3)	419 (88)
Private Arts and Science Degree College	0 (0)	470 (100)	0 (0)	0 (0)	0 (0)
Govt. Engineering College	0 (0)	470 (100)	0 (0)	0 (0)	445 (94)
Private Engineering College	0 (0)	470 (100)	0 (0)	0 (0)	0 (0)
Govt. Medicine College	0 (0)	470 (100)	14 (3)	13 (3)	418 (89)
Private Medicine College	0 (0)	470 (100)	0 (0)	0 (0)	0 (0)
Govt. Management Institute	0 (0)	470 (100)	0 (0)	14 (3)	431 (91)
Private Management Institute	0 (0)	470 (100)	0 (0)	0 (0)	0 (0)
Govt. Polytechnic	0 (0)	470 (100)	0 (0)	0 (0)	356 (75)
Private Polytechnic	0 (0)	470 (100)	0 (0)	2 (0)	86 (18)
Govt. Vocational Training School/ITI	0 (0)	470 (100)	0 (0)	5 (1)	439 (93)
Private Vocational Training School/ITI	0 (0)	470 (100)	0 (0)	0 (0)	0 (0)
Govt. Non Formal Training Centre	0 (0)	470 (100)	5 (1)	35 (7)	404 (86)
Private Non Formal Training Centre	0 (0)	470 (100)	0 (0)	0 (0)	0 (0)
Govt. School For Disabled	1 (0)	469 (100)	8 (1)	47 (9)	386 (83)
Private School For Disabled	0 (0)	470 (100)	1 (1)	1 (0)	0 (0)
Government Others	2 (0)	468 (100)	5 (1)	85 (19)	351 (73)
Private Others	1 (0)	469 (100)	0 (0)	0 (0)	0 (0)

Note : Distance A : Less than 5 km; B : Between 5-10 km; C : 10+ km.; Source : Data Analysis is based on 2011 Census.



## DISCLAIMER

The Terms of Use and Disclaimer of Datanet India Private Limited (hereinafter referred to as "Datanet") for use of this analysis report of **Maheshpur Assembly Constituency (Maheshpur Vidhan Sabha)** :-

1. **Assembly Factbook™** is a Registered Trade Mark owned by Datanet.
2. All the maps are sketched and graphical representation only and have not been drawn to the scale and also not to represent the actual geographical area or boundary of the unit.
3. The data for the aforesaid analysis is based on authentic sources and has been culled from the various publications of Census, CSO and NSSO for district and block level data, various central and state government departments, Central & State Elections Commissions and the concerned Returning Officers' releases, Electoral Rolls, Election results and allied publications, internal assessment, surveys, estimates and analysis. Therefore, certain adjustment of data at micro level may have been done to arrive closer to the macro data.
4. Data have been provided on an "As Is" and "As AVAILABLE" basis
5. The colours shown in the maps or diagram and charts of a particular party, alliance or AC are indicative and do not represent them.
6. This publication which includes maps, sheets, graphs and data would be the property under copyright of Datanet only. The user may use these for its internal study, analysis and research purposes. It's public display, re-selling or any commercial uses by the user are not allowed.
7. Datanet has taken due care and caution in compilation and processing of data and allied information, but does not guarantee the accuracy, adequacy or completeness of any information/analysis and will be not responsible for any errors or omissions or for the results obtained from the use of such information/analysis.
8. All the contents for the publication have been culled from various authentic sources and Datanet reasonably believes such sources to be reliable, but does not make any representations, express or implied as to the accuracy or fitness of use of such information. The information or contents of the information/analysis do not constitute advice and should not be relied upon in making (or refraining from making) any decision. Any reliance placed upon the information provided by Datanet is the sole responsibility and strictly at the user's risk.
9. In no event will Datanet be liable for any damages (including, without limitation, damages for loss of business projects, or loss of profits) arising in contract, tort or otherwise from the use of or inability to use any of its contents, or from any action taken (or refrained from being taken) as a result of using the analysis or any of its contents. Datanet its directors, owners, editors, officials, employees, distributor and agents or any associate will not be liable for any errors in the information contained or any consequences arising from the use of the contents of the provided information/analysis.
10. If any provision of these terms and conditions is held invalid or illegal or unenforceable for any reason by any court of competent jurisdiction, such provision shall be severed and the remainder of provisions of the terms and conditions shall continue in full force and effect as if the Term of Use had been executed with the invalid, illegal or unenforceable provision eliminated.
11. If there are any discrepancies in the information provided, please bring it to attention of Datanet for suitable rectification measures.

**Buy Online This Complete Book At  
Datanet India eBooks Store**

[www.indiastatpublications.com](http://www.indiastatpublications.com)

or go directly at

[http://www.indiastatpublications.com/  
Assembly\\_factbook/Jharkhand/Rajmahal/ Maheshpur](http://www.indiastatpublications.com/Assembly_factbook/Jharkhand/Rajmahal/Maheshpur)

 **india**stat**elections**

ISBN : 978-93-5313-001-5

