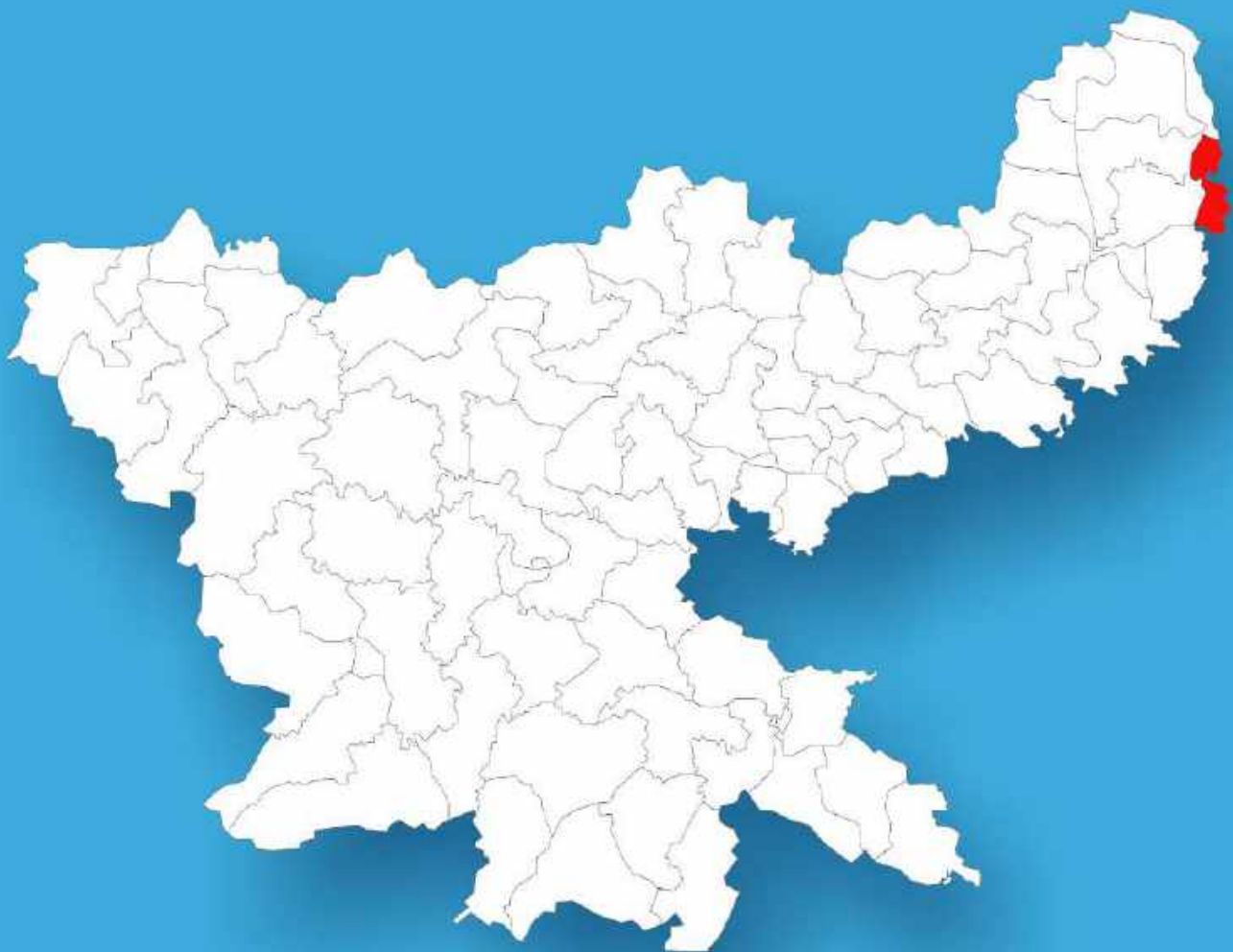




Jharkhand

# Assembly Factbook™

Pakur Assembly Constituency



Key Electoral Data of Pakur  
Assembly Constituency (Vidhan Sabha)

Jharkhand

# **Assembly Factbook™**

Pakur Assembly Constituency



Pakur Vidhan Sabha

## **Editor & Director**

Dr. R.K. Thukral

## **Research Editor**

Dr. Shafeeq Rahman

## **Compiled, Researched and Published by Datanet India Pvt. Ltd.**

D-100, 1st Floor,

Okhla Industrial Area, Phase-I,  
New Delhi- 110020.

Ph.: 91-11- 43580781-84

Email : support@indiastatpublications.com

Website : www.indiastatelections.com

## **Online Book Store :**

www.indiastatpublications.com

**Report No. :** AFB/JH-05-0125

**ISBN :** 978-93-5313-009-1

**First Edition :** January, 2018

**Eighth Updated Edition :** January, 2025

**Price :** Rs. 11500/-

US\$ 310

**© Datanet India Pvt. Ltd.**

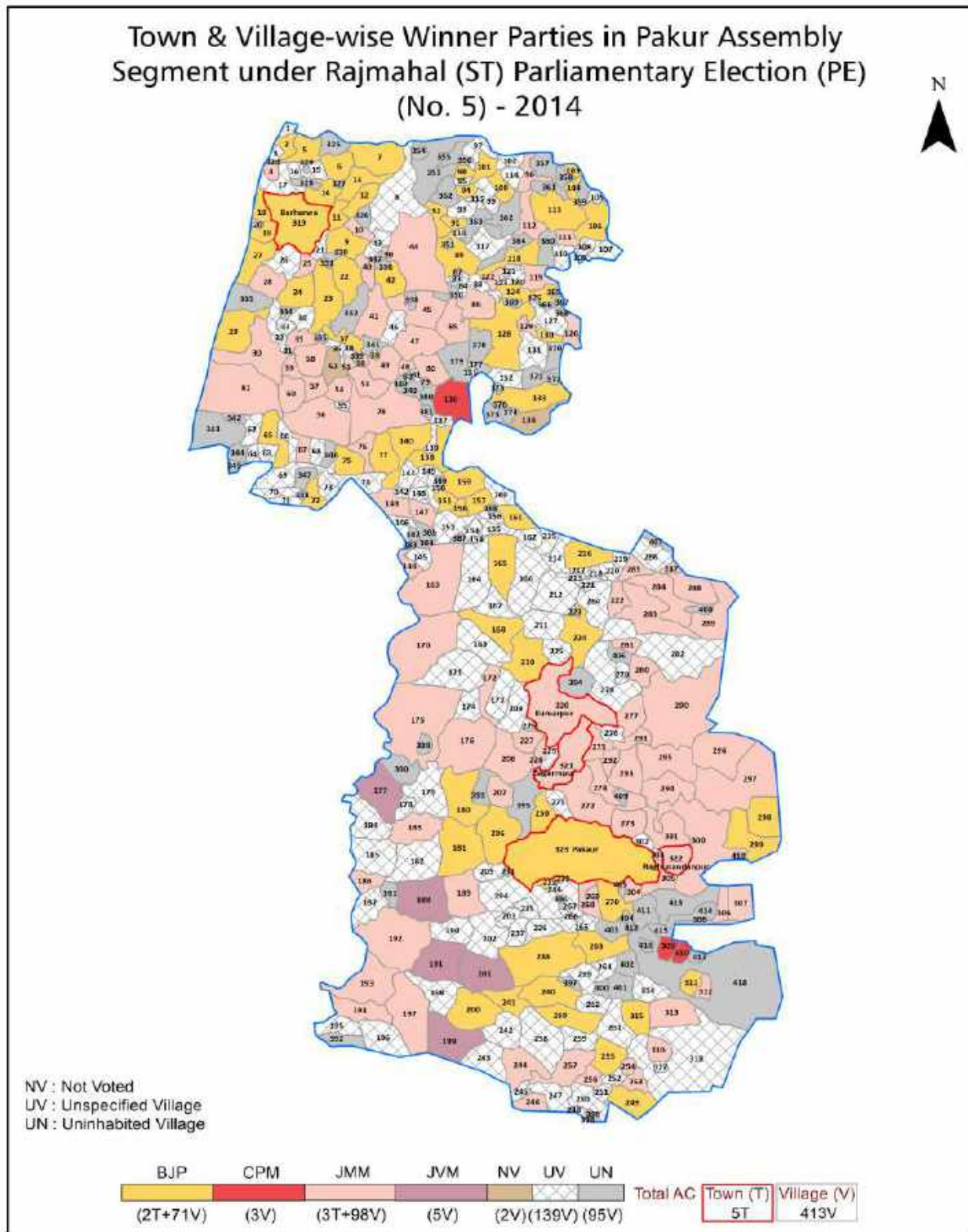
All rights reserved. No part of this book may be reproduced, stored in a retrieval system or transmitted in any form or by any means, mechanical photocopying, photographing, scanning, recording or otherwise without the prior written permission of the publisher. Please refer to Disclaimer at page no. 252 for the use of this publication.

Printed in India

No.	Particulars	Page No.
	<b>Introduction</b>	
1	Assembly Constituency - (Vidhan sabha) at a Glance   Features of Assembly as per Delimitation Commission of India (2008)	1-2
	<b>Location and Political Maps</b>	
2	Location Map   Boundaries of Assembly Constituency - (Vidhan sabha) in District   Boundaries of Assembly Constituency under Parliamentary Constituency - (Lok sabha)   Town & Village-wise Winner Parties- 2024-PE, 2024-AE, 2019-PE, 2019-AE, 2014-PE, 2009-PE and 2009-AE	3-11
	<b>Administrative Setup (2011)</b>	
3	District   Sub-district   Towns   Villages   Inhabited Villages   Uninhabited Villages   Village Panchayat   Intermediate Panchayat	12-28
	<b>Demographics (2011)</b>	
4	Population   Households   Rural/Urban Population   Towns and Villages by Population Size   Sex Ratio (Total & 0-6 Years)   Religious Population   Social Population   Literacy Rate	29-30
	<b>Electoral Features</b>	
5	Important Dates of Last Elections Held   Electors by Gender   Service Electors   Voters   Voters Turnout   Polling Stations & Average Number of Electors per Polling Station   Electors by Age Group   Present Elected Representatives	31-36
	<b>Historical Summary Election Results</b>	
6	Vote Share of Major Parties   Winning Margin (Number & Percentage)   Polarity of Parties   Summary Result of Assembly Segment of Parliamentary Elections 2024, 2019, 2014, 2009 and 2004   Summary Result of Assembly Elections 2024, 2019, 2014, 2009 and 2005	37-48
	<b>Polling Station Level Election Results</b>	
7	Name and Number of Polling Station 2024-PE, 2024-AE, 2019-PE, 2019-AE, 2014-PE, 2009-PE and 2009-AE   Polling Station-wise Electors, Voters & Voters Turnout 2024-PE, 2024-AE, 2019-PE, 2019-AE, 2014-PE, 2009-PE and 2009-AE   Polling Station wise Elections Results 2024-PE, 2024-AE, 2019-PE, 2019-AE, 2014-PE, 2009-PE and 2009-AE	49-230
	<b>Share of Assembly Constituency</b>	
8	Share of Assembly Constituency - (Vidhan sabha) in State, District and Parliamentary Constituency - (Lok sabha)	231
	<b>Socio-Economic Amenities (2011)</b>	
9	Access to Administrative Units   Agricultural, Manufacturing and Industrial Commodities   Demographic Indicators   Education   Health & Manpower   Drinking Water Supply   Sanitation   Entertainment and Recreations Infrastructure   Power   Food Allocation Distribution and Marketing of Agriculture Commodities Infrastructure   Transport and Road Infrastructure   Communication   Banking and Financial Services   Land Use   Irrigation Source	233-246
10	<b>Abbreviation &amp; Sources</b>	248-250
11	<b>Disclaimer</b>	252



## Location & Political Map



## Administrative Setup

### List of Village Panchayat & Intermediate Panchayat (Block) Name - 2011

Village Name	Village Panchayat Name	Intermediate Panchayat Name
Abratola	Barari	Barharwa
Agloi	Agloi	Barharwa
Ajna	Jaikistopur	Pakaur
Amalpur Urf Gpganpahari	Manikapara	Pakaur
Amdabad	Jamserpur	Pakaur
Andharkotha	Srikund	Barharwa
Anguthia	Patharia	Barharwa
Anitkar	Satgachhi	Barharwa
Anpanagar	Taranagar	Pakaur
Asandhipa	Saharkol	Pakaur
Atagoli	Changadanga	Pakaur
Ataulla	Binodpur	Barharwa
Autgram	Autgram	Barharwa
Bahirgram	Navigaram	Pakaur
Bahirgram Kolharpara	Navidih	Pakaur
Banbikarampur	Narottampur	Pakaur
Banidanga	Risor	Barharwa
Bansikata	Barasonkar	Barharwa
Bara Asila	Patharia	Barharwa
Bara Dhansaria	Jamserpur	Pakaur
Bara Gargama	Patna	Barharwa
Bara Mahulan	Pachathol	Pakaur
Bara Sonakar	Barasonkar	Barharwa
Bara Sonakar	Barasonkar	Barharwa
Barakanupur	Madanmohanpur	Pakaur
Baramasia	Kalajora	Pakaur
Barari	Barari	Barharwa
Barhabad	Kalajora	Pakaur
Basantpur	Ramnagar	Barharwa

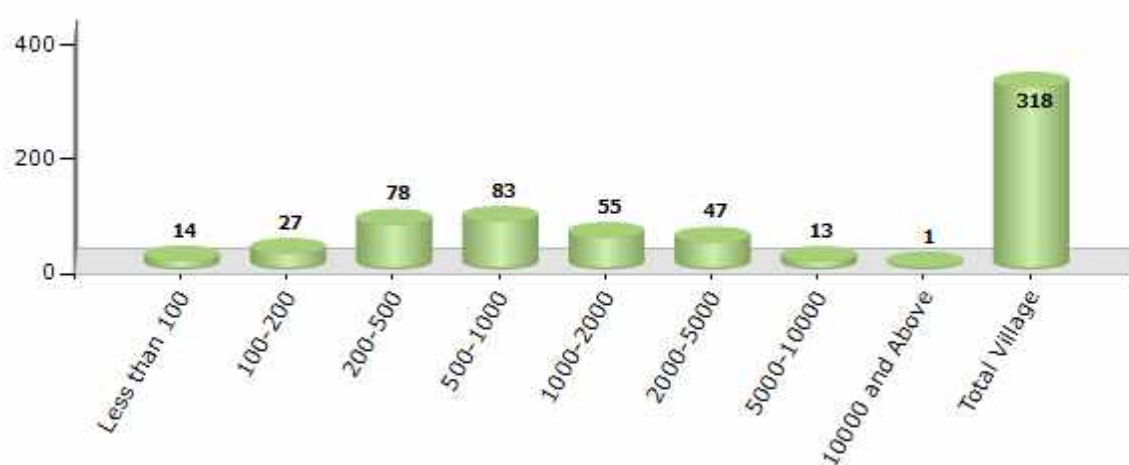
Contd....

## Demographics

### Number of Villages by Population Size - 2011

Less than 100	100-200	200-500	500-1000	1000-2000	2000-5000	5000-10000	10000 and Above	Total Village
14	27	78	83	55	47	13	1	318

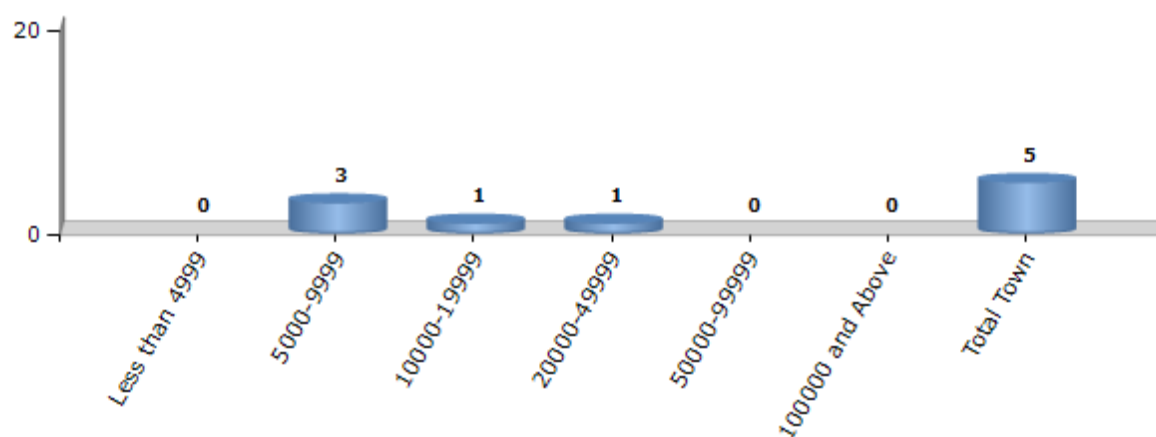
Number of Villages by Population Size - 2011



### Number of Towns by Population Size - 2011

Less than 4999	5000-9999	10000-19999	20000-49999	50000-99999	100000 and Above	Total Town
0	3	1	1	0	0	5

Number of Towns by Population Size - 2011

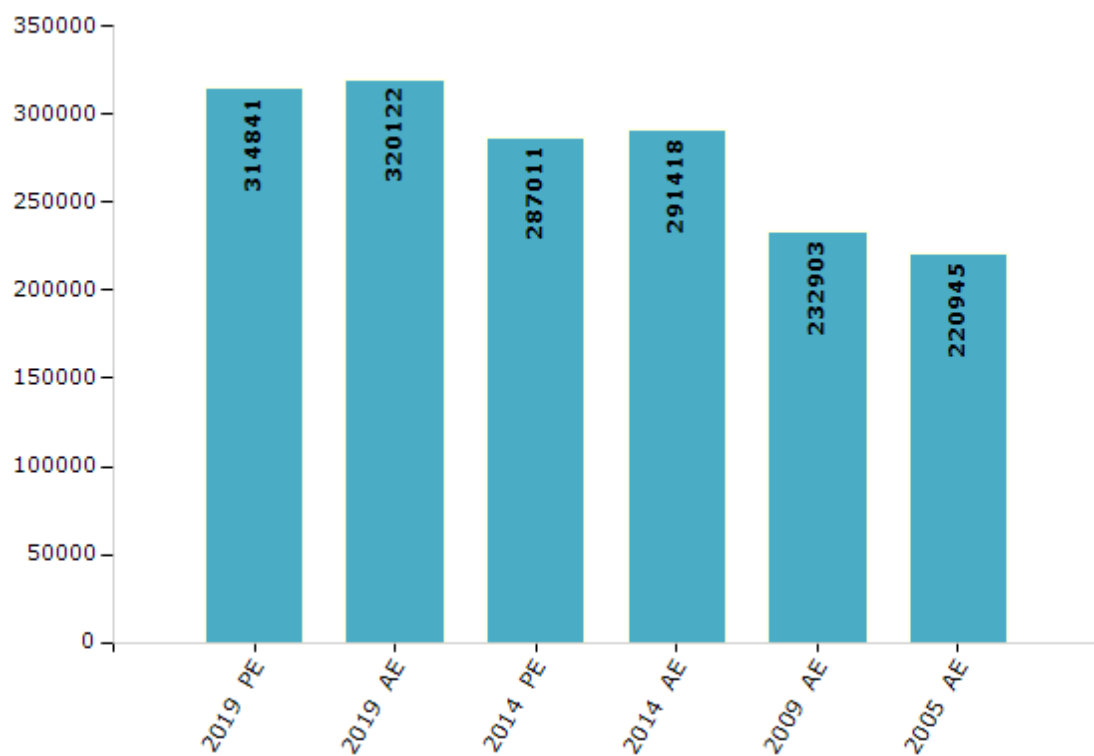


## Electoral Features

### Electors by Male & Female

Year	Male	Female	Others	Total	Year	Male	Female	Others	Total
2019 PE	160736	154105	0	314841	2009 PE	-	-	-	-
2019 AE	163305	156817	0	320122	2009 AE	117642	115261	-	232903
2014 PE	145671	141340	0	287011	2005 AE	112669	108276	-	220945
2014 AE	147737	143681	0	291418	2004 PE	-	-	-	-

Number of Electors



**Note :** AE : Assembly Election, PE : Assembly Segment of Parliamentary Election



## Historical Summary Election Results

### Summary Result of Assembly Election - 2014

Candidate Name	Party	Votes	Votes %
Alamgir Alam	INC	83338	35.41
Akil Akhtar	JMM	65272	27.74
Ranjit Kumar Tiwary	BJP	64479	27.4
Krishna Kant Mandal	CPM	5170	2.2
Shyam Chand Mandal	IND	2952	1.25
Asmannara Khatun	JVM	2776	1.18
Anand Turi	IND	1553	0.66
Digambar Prasad Saha	IND	1466	0.62
Md. Asraful Shaikh	AITC	1290	0.55
Shambhunandan Kumar	BSP	1164	0.49
Alamgir Alam	IND	684	0.29
Akhilendra Chandra Pandey	IND	658	0.28
Jamirudin Shekh	SAP	564	0.24
Benazeer Haseena	IUML	531	0.23
Panchanan Thakur	AIFB	524	0.22
	NOTA	2920	1.24

## Polling Station Level Election Results

### Number and Name of Polling Stations (PS) (2019 AE)

Number of Polling Stations	Name of Polling Stations	Number of Polling Stations	Name of Polling Stations
1	Primary School Malin	22	Primary School Mayarpara (North Part)
2	Upgraded Middle School Adraikar	23	Primary School Mayarpara (South Part)
3	Upgraded Primary School Shyampur	24	Primary School Bara Garhgram
4	Primary School Madhopara	25	Up. Middle School Batail
5	Primary School Chapujan	26	Upgraded Primary School Chandijhopariya
6	Primary School Satgachi	27	Primary School Bhimpara New Building
7	Middle School Ranigram	28	Primary School Dulumpur
8	Primary School Tetuliya	29	Anganbari Kendra Paddopokhar
9	Upgraded Middle School Harijan Tola	30	Upgraded Middle School Kalitalla North
10	Swarojgar Bhawan Jhaldighi	31	Upgraded Middle School Kalitalla South
11	Upgraded Primary School Jhaldighi N.Part	32	Upgraded Primary School Simaltalla
12	Upgraded Primary School Jhaldighi S.Part	33	Up. Middle School Chadipur
13	Primary School Barharwa Harijan	34	Boys Midden School Barharwa
14	Middle School Ratanpur N.Part	35	Girls Middle School Barharwa
15	Middle School Ratanpur S.Part	36	High School Barharwa (North Part) Room No. 14
16	Nageswari Devi Girls High School Barharwa N.Part	37	High School Barharwa (North Part) Room No. 16
17	Nageswari Devi Girls High School Barharwa S.Part	38	High School Barharwa (South Part) Room No. 18
18	Primary School Koiripara	39	High School Barharwa S.Part Hall
19	Nageswari Devi Girls High School Barharwa Hall	40	Up. Middle School Chandpur Hindi
20	Upgraded Middle School Labda (North Part)	41	Upgraded Primary School Chandanpur
21	Upgraded Middle School Labda (South)	42	Middle School Rishaur

Contd....

## Polling Station Level Election Results

### Polling Station-wise Votes Secured by Overall Top Five Parties in Pakur Assembly in Assembly Election (AE) under Rajmahal Parliamentary Constituency in Jharkhand (2019)

Number of Polling Station	Winner - Alamgir Alam (INC)	Runner-up - Veni Prasad Gupta (BJP)	3rd - Aquil Akhtar (AJSUP)	4th - Md. Iqbal (CPM)	5th - Alfred Edward Soren (IND)	NOTA	Other	Total Votes Secured
36	101	281	4	1	2	2	6	397
37	310	123	16	1	4	2	2	458
38	263	147	17	31	1	6	8	473
39	216	207	18	14	3	3	13	474
40	111	380	64	5	5	10	21	596
41	176	329	76	3	5	6	18	613
42	163	211	45	13	2	3	26	463
43	61	412	22	9	1	3	16	524
44	175	231	15	14	3	3	35	476
45	704	14	154	11	3	4	13	903
46	211	425	58	0	7	11	22	734
47	433	1	46	0	2	1	1	484
48	436	2	24	2	4	0	5	473
49	521	90	146	3	3	2	17	782
50	512	60	155	10	2	8	15	762
51	410	8	50	2	5	3	7	485
52	581	4	60	3	3	0	4	655
53	518	22	66	2	9	7	13	637
54	436	6	206	6	5	5	10	674
55	269	192	167	4	6	6	22	666
56	26	322	50	3	7	12	30	450
57	233	153	42	1	4	3	13	449
58	375	12	202	8	10	9	9	625
59	454	32	258	6	5	3	7	765
60	137	434	40	33	5	13	33	695
61	218	83	74	2	2	4	10	393
62	311	130	254	5	13	16	18	747
63	230	259	64	7	2	2	10	574
64	80	452	50	6	2	3	12	605
65	211	12	101	2	2	6	8	342
66	68	520	14	2	2	4	32	642
67	88	692	43	7	4	9	45	888
68	593	19	148	2	4	3	9	778
69	351	37	128	1	4	3	7	531
70	306	255	138	4	2	0	12	717

Contd....

## Polling Station Level Election Results

**Winner, Runner-up and 3rd Party Position & Winning Margin According to Polling Stations in Pakur Assembly in Assembly Election (AE) under Rajmahal Parliamentary Constituency in Jharkhand (2019)**

Polling Station Number	Winner Party	Winner Votes (%)	Runner-up Party	Runner-up Votes (%)	Winning Margin Votes (%)	Third Party	Third Party Votes (%)	Other Votes (%)
71	INC	649 (75.55)	AJSUP	68 (7.92)	581 (67.63)	BJP	49 (5.7)	93 (10.83)
72	INC	548 (79.19)	AJSUP	67 (9.68)	481 (69.51)	BJP	38 (5.49)	39 (5.64)
73	BJP	224 (42.34)	INC	219 (41.4)	5 (0.94)	AJSUP	61 (11.53)	25 (4.73)
74	INC	207 (42.95)	BJP	200 (41.49)	7 (1.46)	AJSUP	59 (12.24)	16 (3.32)
75	INC	444 (69.92)	AJSUP	140 (22.05)	304 (47.87)	BJP	23 (3.62)	28 (4.41)
76	INC	473 (70.07)	AJSUP	119 (17.63)	354 (52.44)	BJP	48 (7.11)	35 (5.19)
77	BJP	586 (85.42)	INC	48 (7)	538 (78.42)	AJSUP	18 (2.62)	34 (4.96)
78	BJP	296 (58.85)	INC	145 (28.83)	151 (30.02)	AJSUP	40 (7.95)	22 (4.37)
79	BJP	737 (86.6)	INC	61 (7.17)	676 (79.43)	AJSUP	35 (4.11)	18 (2.12)
80	BJP	554 (83.94)	INC	64 (9.7)	490 (74.24)	AJSUP	17 (2.58)	25 (3.79)
81	INC	365 (67.47)	AJSUP	141 (26.06)	224 (41.41)	BJP	15 (2.77)	20 (3.7)
82	INC	306 (71.16)	AJSUP	70 (16.28)	236 (54.88)	BJP	24 (5.58)	30 (6.98)
83	BJP	347 (42.68)	INC	306 (37.64)	41 (5.04)	AJSUP	121 (14.88)	39 (4.8)
84	INC	185 (41.29)	BJP	141 (31.47)	44 (9.82)	AJSUP	105 (23.44)	17 (3.79)
85	INC	422 (57.57)	AJSUP	243 (33.15)	179 (24.42)	BJP	40 (5.46)	28 (3.82)
86	INC	282 (51.46)	AJSUP	177 (32.3)	105 (19.16)	BJP	55 (10.04)	34 (6.2)
87	BJP	227 (57.76)	AJSUP	77 (19.59)	150 (38.17)	INC	72 (18.32)	17 (4.33)
88	INC	342 (84.03)	AJSUP	59 (14.5)	283 (69.53)	BJP	2 (0.49)	4 (0.98)
89	INC	312 (58.87)	AJSUP	205 (38.68)	107 (20.19)	AITC	3 (0.57)	10 (1.89)
90	INC	220 (40.22)	AJSUP	162 (29.62)	58 (10.6)	BJP	131 (23.95)	34 (6.22)
91	AJSUP	296 (46.76)	INC	283 (44.71)	13 (2.05)	BJP	16 (2.53)	38 (6)
92	INC	273 (45.96)	AJSUP	148 (24.92)	125 (21.04)	BJP	145 (24.41)	28 (4.71)
93	BJP	335 (44.37)	INC	220 (29.14)	115 (15.23)	AJSUP	162 (21.46)	38 (5.03)
94	BJP	357 (67.87)	INC	88 (16.73)	269 (51.14)	CPM	19 (3.61)	62 (11.79)
95	BJP	122 (44.36)	INC	116 (42.18)	6 (2.18)	AJSUP	23 (8.36)	14 (5.09)
96	CPM	220 (29.18)	BJP	169 (22.41)	51 (6.77)	INC	163 (21.62)	202 (26.79)
97	INC	262 (44.18)	CPM	161 (27.15)	101 (17.03)	AJSUP	142 (23.95)	28 (4.72)
98	INC	434 (56.44)	AJSUP	249 (32.38)	185 (24.06)	BJP	42 (5.46)	44 (5.72)
99	INC	422 (73.52)	AJSUP	76 (13.24)	346 (60.28)	CPM	40 (6.97)	36 (6.27)
100	INC	357 (63.75)	AJSUP	123 (21.96)	234 (41.79)	CPM	51 (9.11)	29 (5.18)
101	INC	346 (53.73)	AJSUP	209 (32.45)	137 (21.28)	CPM	68 (10.56)	21 (3.26)
102	INC	300 (68.49)	AJSUP	80 (18.26)	220 (50.23)	CPM	42 (9.59)	16 (3.65)
103	AJSUP	279 (46.66)	INC	254 (42.47)	25 (4.19)	CPM	39 (6.52)	26 (4.35)
104	INC	292 (54.89)	AJSUP	170 (31.95)	122 (22.94)	CPM	24 (4.51)	46 (8.65)
105	INC	392 (70.38)	AJSUP	106 (19.03)	286 (51.35)	CPM	35 (6.28)	24 (4.31)

Contd....

## Socio-Economic Amenities - Rural

### Access to Education Facilities

Particulars	Number of Villages (% of Population)				
	Available	Not Available	If Not Available (Distance of Nearest Facility)		
			A	B	C
Govt. Primary School	191 (58)	127 (42)	60 (20)	2 (0)	0 (0)
Private Primary School	9 (3)	309 (97)	0 (0)	0 (0)	0 (0)
Govt. Middle School	86 (33)	232 (67)	137 (35)	21 (10)	8 (1)
Private Middle School	5 (2)	313 (98)	0 (0)	0 (0)	0 (0)
Govt. Secondary School	10 (5)	308 (95)	107 (32)	85 (32)	52 (10)
Private Secondary School	2 (1)	316 (99)	0 (0)	0 (0)	0 (0)
Govt. Senior Secondary School	5 (2)	313 (98)	60 (15)	87 (40)	102 (22)
Private Senior Secondary School	1 (0)	317 (100)	0 (0)	0 (0)	0 (0)
Govt. Arts and Science Degree College	0 (0)	318 (100)	35 (9)	73 (38)	146 (33)
Private Arts and Science Degree College	0 (0)	318 (100)	0 (0)	0 (0)	0 (0)
Govt. Engineering College	0 (0)	318 (100)	0 (0)	1 (0)	142 (53)
Private Engineering College	0 (0)	318 (100)	0 (0)	0 (0)	111 (26)
Govt. Medicine College	0 (0)	318 (100)	0 (0)	6 (1)	248 (78)
Private Medicine College	0 (0)	318 (100)	0 (0)	0 (0)	0 (0)
Govt. Management Institute	0 (0)	318 (100)	0 (0)	10 (2)	235 (75)
Private Management Institute	0 (0)	318 (100)	0 (0)	0 (0)	8 (3)
Govt. Polytechnic	0 (0)	318 (100)	0 (0)	0 (0)	246 (78)
Private Polytechnic	0 (0)	318 (100)	0 (0)	0 (0)	7 (2)
Govt. Vocational Training School/ITI	0 (0)	318 (100)	0 (0)	0 (0)	256 (80)
Private Vocational Training School/ITI	0 (0)	318 (100)	0 (0)	0 (0)	0 (0)
Govt. Non Formal Training Centre	1 (0)	317 (100)	65 (16)	29 (9)	157 (54)
Private Non Formal Training Centre	0 (0)	318 (100)	0 (0)	0 (0)	0 (0)
Govt. School For Disabled	0 (0)	318 (100)	2 (1)	20 (4)	223 (73)
Private School For Disabled	3 (0)	315 (100)	0 (0)	0 (0)	5 (1)
Government Others	5 (2)	313 (98)	5 (1)	33 (5)	242 (80)
Private Others	0 (0)	318 (100)	0 (0)	1 (0)	0 (0)

Note : Distance A : Less than 5 km; B : Between 5-10 km; C : 10+ km.; Source : Data Analysis is based on 2011 Census.

## DISCLAIMER

The Terms of Use and Disclaimer of Datanet India Private Limited (hereinafter referred to as "Datanet") for use of this analysis report of **Pakur Assembly Constituency (Pakur Vidhan Sabha)** :-

1. **Assembly Factbook™** is a Registered Trade Mark owned by Datanet.
2. All the maps are sketched and graphical representation only and have not been drawn to the scale and also not to represent the actual geographical area or boundary of the unit.
3. The data for the aforesaid analysis is based on authentic sources and has been culled from the various publications of Census, CSO and NSSO for district and block level data, various central and state government departments, Central & State Elections Commissions and the concerned Returning Officers' releases, Electoral Rolls, Election results and allied publications, internal assessment, surveys, estimates and analysis. Therefore, certain adjustment of data at micro level may have been done to arrive closer to the macro data.
4. Data have been provided on an "As Is" and "As AVAILABLE" basis
5. The colours shown in the maps or diagram and charts of a particular party, alliance or AC are indicative and do not represent them.
6. This publication which includes maps, sheets, graphs and data would be the property under copyright of Datanet only. The user may use these for its internal study, analysis and research purposes. It's public display, re-selling or any commercial uses by the user are not allowed.
7. Datanet has taken due care and caution in compilation and processing of data and allied information, but does not guarantee the accuracy, adequacy or completeness of any information/analysis and will be not responsible for any errors or omissions or for the results obtained from the use of such information/analysis.
8. All the contents for the publication have been culled from various authentic sources and Datanet reasonably believes such sources to be reliable, but does not make any representations, express or implied as to the accuracy or fitness of use of such information. The information or contents of the information/analysis do not constitute advice and should not be relied upon in making (or refraining from making) any decision. Any reliance placed upon the information provided by Datanet is the sole responsibility and strictly at the user's risk.
9. In no event will Datanet be liable for any damages (including, without limitation, damages for loss of business projects, or loss of profits) arising in contract, tort or otherwise from the use of or inability to use any of its contents, or from any action taken (or refrained from being taken) as a result of using the analysis or any of its contents. Datanet its directors, owners, editors, officials, employees, distributor and agents or any associate will not be liable for any errors in the information contained or any consequences arising from the use of the contents of the provided information/analysis.
10. If any provision of these terms and conditions is held invalid or illegal or unenforceable for any reason by any court of competent jurisdiction, such provision shall be severed and the remainder of provisions of the terms and conditions shall continue in full force and effect as if the Term of Use had been executed with the invalid, illegal or unenforceable provision eliminated.
11. If there are any discrepancies in the information provided, please bring it to attention of Datanet for suitable rectification measures.



**Buy Online This Complete Book At**  
**Datanet India eBooks Store**

[www.indiastatpublications.com](http://www.indiastatpublications.com)

or go directly at

[http://www.indiastatpublications.com/  
Assembly\\_factbook/Jharkhand/Rajmahal/ Pakur](http://www.indiastatpublications.com/Assembly_factbook/Jharkhand/Rajmahal/Pakur)

 **india**stat**elections**

ISBN : 978-93-5313-009-1

