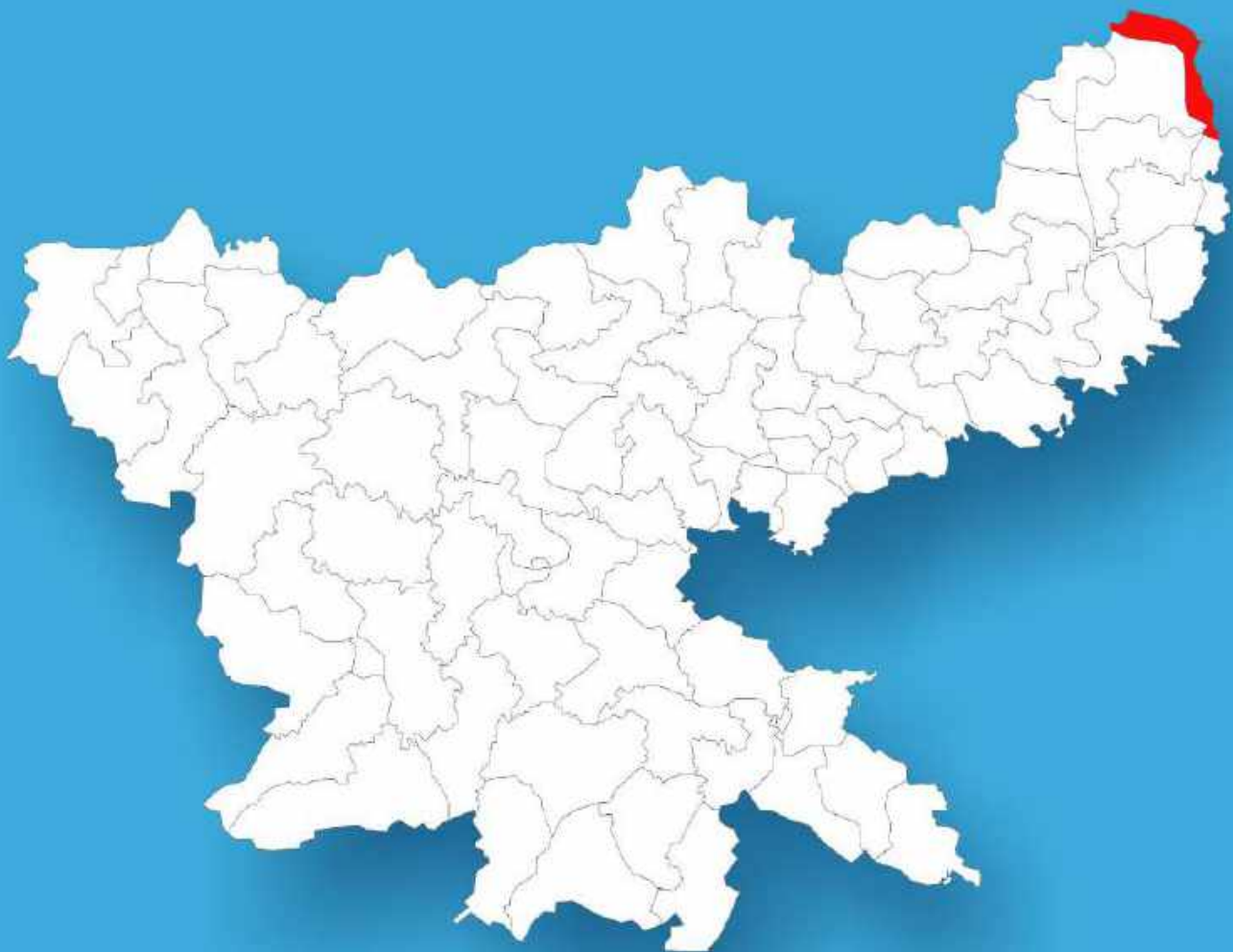




Jharkhand

Assembly Factbook™

Rajmahal Assembly Constituency



Key Electoral Data of Rajmahal
Assembly Constituency (Vidhan Sabha)

Jharkhand

Assembly Factbook™

Rajmahal Assembly Constituency



Rajmahal Vidhan Sabha

Editor & Director

Dr. R.K. Thukral

Research Editor

Dr. Shafeeq Rahman

Compiled, Researched and Published by Datanet India Pvt. Ltd.

D-100, 1st Floor,

Okhla Industrial Area, Phase-I,
New Delhi- 110020.

Ph.: 91-11- 43580781-84

Email : support@indiastatpublications.com

Website : www.indiastatelections.com

Online Book Store :

www.indiastatpublications.com

Report No. : AFB/JH-01-0125

ISBN : 978-93-5313-013-8

First Edition : January, 2018

Eighth Updated Edition : January, 2025

Price : Rs. 11500/-

US\$ 310

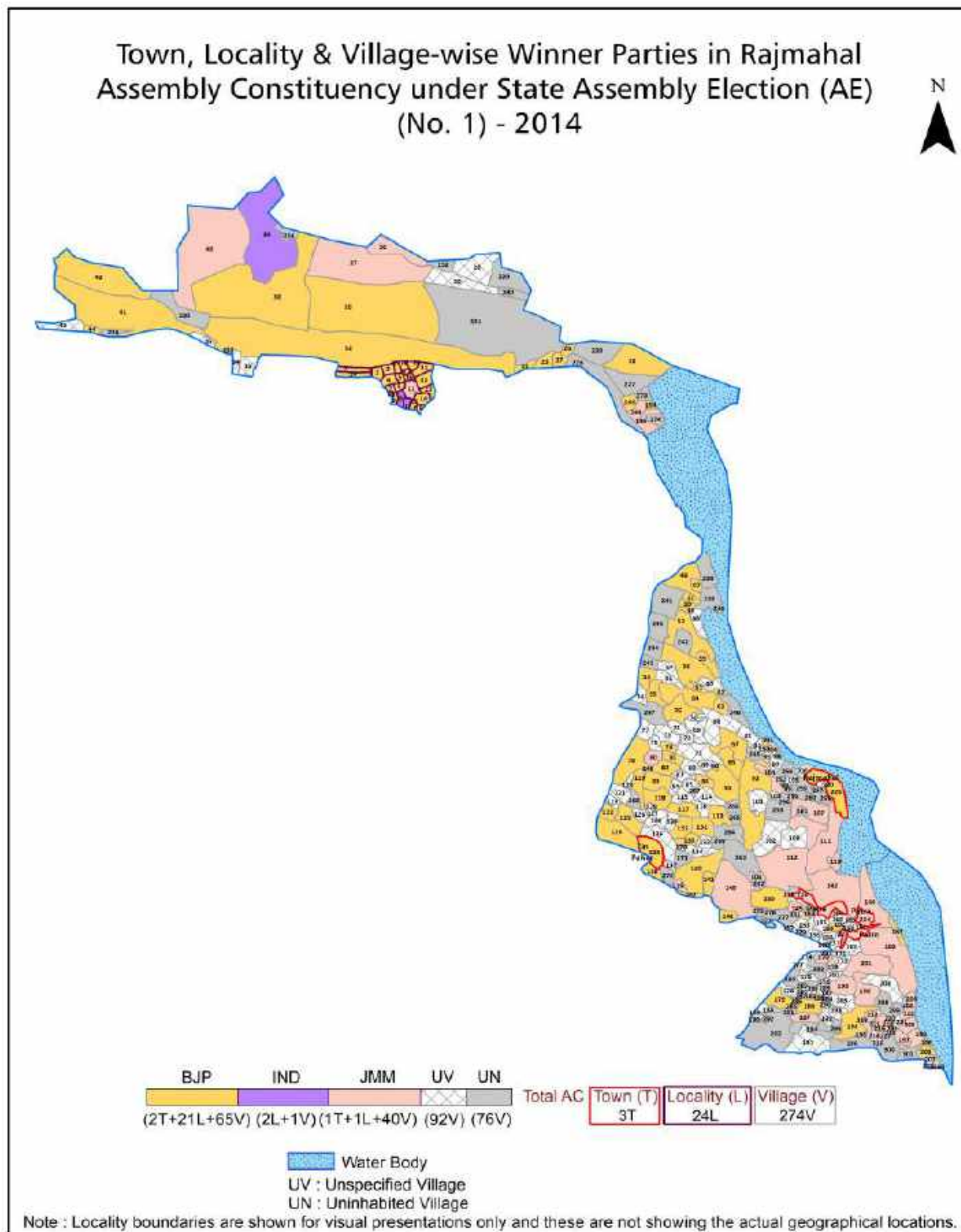
© Datanet India Pvt. Ltd.

All rights reserved. No part of this book may be reproduced, stored in a retrieval system or transmitted in any form or by any means, mechanical photocopying, photographing, scanning, recording or otherwise without the prior written permission of the publisher. Please refer to Disclaimer at page no. 237 for the use of this publication.

Printed in India

No.	Particulars	Page No.
	Introduction	
1	Assembly Constituency - (Vidhan sabha) at a Glance Features of Assembly as per Delimitation Commission of India (2008)	1-2
	Location and Political Maps	
2	Location Map Boundaries of Assembly Constituency - (Vidhan sabha) in District Boundaries of Assembly Constituency under Parliamentary Constituency - (Lok sabha) Town, Locality & Village-wise Winner Parties- 2024-PE, 2024-AE, 2019-PE, 2019-AE, 2014-PE, 2014-AE and 2009-PE	3-11
	Administrative Setup (2011)	
3	District Sub-district Towns Villages Inhabited Villages Uninhabited Villages Village Panchayat Intermediate Panchayat	12-23
	Demographics (2011)	
4	Population Households Rural/Urban Population Towns and Villages by Population Size Sex Ratio (Total & 0-6 Years) Religious Population Social Population Literacy Rate	24-25
	Electoral Features	
5	Important Dates of Last Elections Held Electors by Gender Service Electors Voters Voters Turnout Polling Stations & Average Number of Electors per Polling Station Electors by Age Group Present Elected Representatives	26-31
	Historical Summary Election Results	
6	Vote Share of Major Parties Winning Margin (Number & Percentage) Polarity of Parties Summary Result of Assembly Segment of Parliamentary Elections 2024, 2019, 2014, 2009 and 2004 Summary Result of Assembly Elections 2024, 2019, 2014, 2009 and 2005	32-43
	Polling Station Level Election Results	
7	Name and Number of Polling Station 2024-PE, 2024-AE, 2019-PE, 2019-AE, 2014-PE, 2014-AE and 2009-PE Polling Station-wise Electors, Voters & Voters Turnout 2024-PE, 2024-AE, 2019-PE, 2019-AE, 2014-PE, 2014-AE and 2009-PE Polling Station wise Elections Results 2024-PE, 2024-AE, 2019-PE, 2019-AE, 2014-PE, 2014-AE and 2009-PE	44-214
	Share of Assembly Constituency	
8	Share of Assembly Constituency - (Vidhan sabha) in State, District and Parliamentary Constituency - (Lok sabha)	215
	Socio-Economic Amenities (2011)	
9	Access to Administrative Units Agricultural, Manufacturing and Industrial Commodities Demographic Indicators Education Health & Manpower Drinking Water Supply Sanitation Entertainment and Recreations Infrastructure Power Food Allocation Distribution and Marketing of Agriculture Commodities Infrastructure Transport and Road Infrastructure Communication Banking and Financial Services Land Use Irrigation Source	217-231
10	Abbreviation & Sources	233-235
11	Disclaimer	237

Location & Political Map



Administrative Setup

List of Village Panchayat & Intermediate Panchayat (Block) Name - 2011

Village Name	Village Panchayat Name	Intermediate Panchayat Name
Alampur	Alampur	Rajmahal
Amanat Diara	Amanat Diara	Udhwa
Amanat Sarkar	U.Begamganj	Udhwa
Arazi Mahasingpur	Mahasingpur	Rajmahal
Arazimakimpur	Kaswa	Rajmahal
Atapur	Atapur	Udhwa
Babupur	Babupur	Rajmahal
Bagpinjra	Mohanpur	Udhwa
Balaua Toli	Harprashad	Sahibganj
Bamangawan	Tituliya	Rajmahal
Banghikund	Mohanpur	Udhwa
Baniadih	Masna	Udhwa
Bansbhaia	Masana	Udhwa
Bara Harchandpur	Darla	Rajmahal
Bara Kartikdanga	Lalmati	Rajmahal
Bara Nimgachhi	Jonka	Udhwa
Batsol	Lalmati	Rajmahal
Begamganj	Begamganj	Udhwa
Begamganj	D. Begamganj	Udhwa
Begampur	Gunihari	Rajmahal
Beldarchak	Lalmati	Rajmahal
Bhawda Chak	Padhria	Rajmahal
Bhawra Bandh	Sutiapara	Udhwa
Birampur	Aatapur	Udhwa
Bistupur	Chandsar	Udhwa
Bramhajamalpur	Bramhajamalpur	Rajmahal
Budhbaria	Ghatjamni	Rajmahal
Chamudanga	Mohanpur	Udhwa
Chandipur	Babupur	Rajmahal

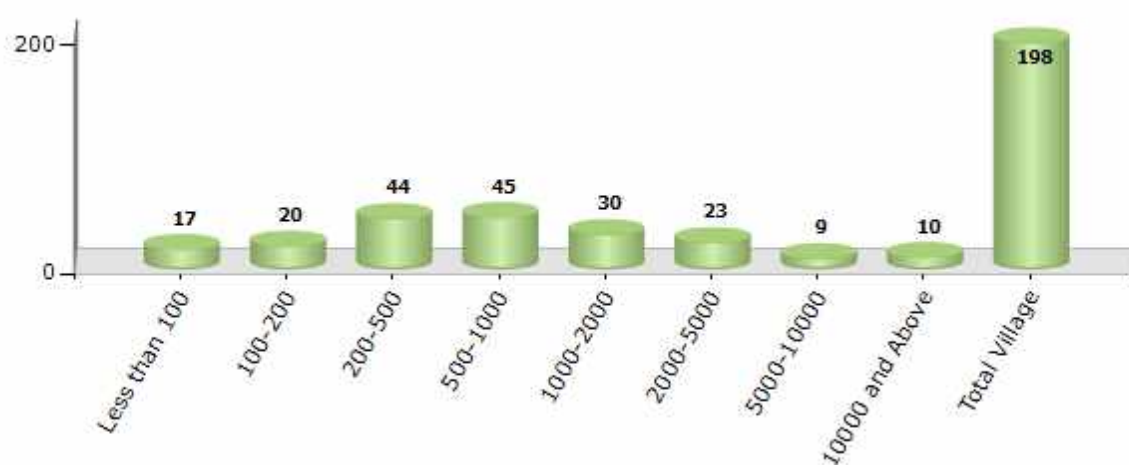
Contd....

Demographics

Number of Villages by Population Size - 2011

Less than 100	100-200	200-500	500-1000	1000-2000	2000-5000	5000-10000	10000 and Above	Total Village
17	20	44	45	30	23	9	10	198

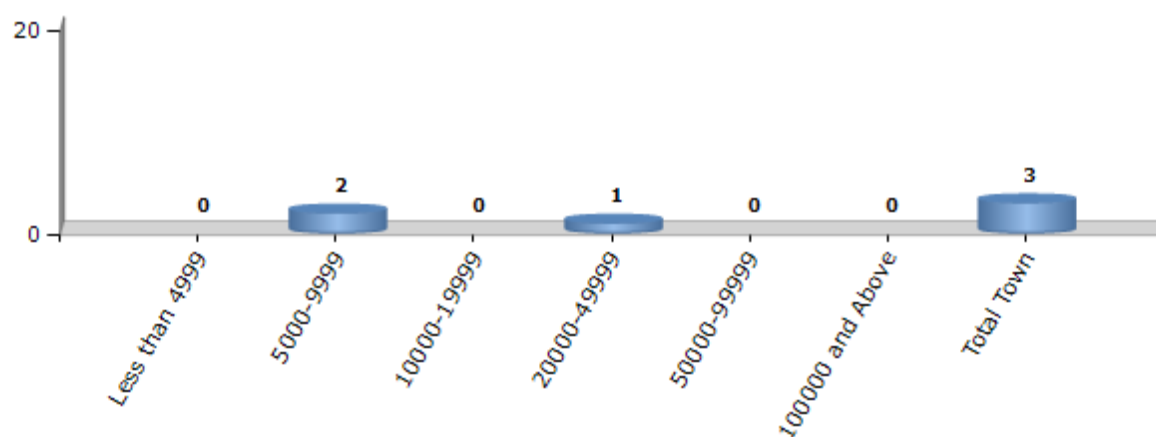
Number of Villages by Population Size - 2011



Number of Towns by Population Size - 2011

Less than 4999	5000-9999	10000-19999	20000-49999	50000-99999	100000 and Above	Total Town
0	2	0	1	0	0	3

Number of Towns by Population Size - 2011

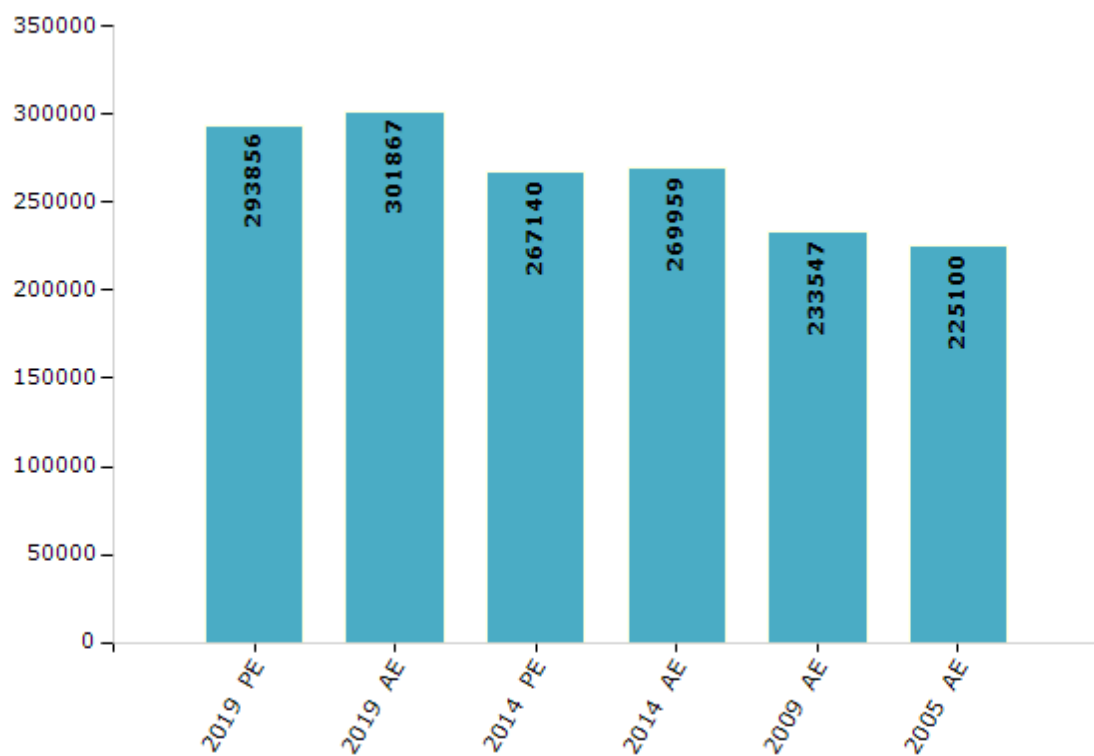


Electoral Features

Electors by Male & Female

Year	Male	Female	Others	Total	Year	Male	Female	Others	Total
2019 PE	156203	137647	6	293856	2009 PE	-	-	-	-
2019 AE	158061	143800	6	301867	2009 AE	122069	111478	-	233547
2014 PE	141992	125148	0	267140	2005 AE	117946	107154	-	225100
2014 AE	143511	126448	0	269959	2004 PE	-	-	-	-

Number of Electors



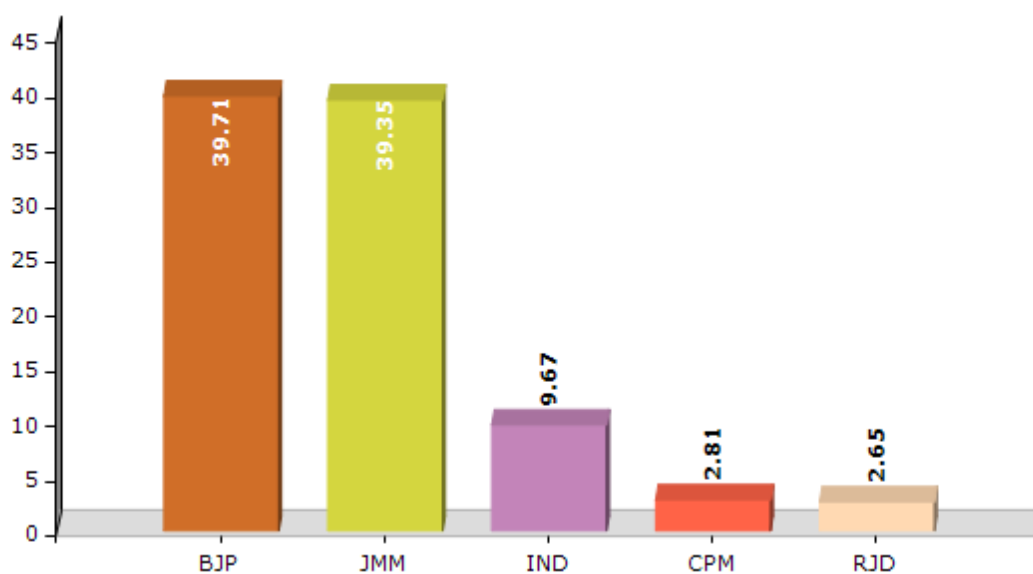
Note : AE : Assembly Election, PE : Assembly Segment of Parliamentary Election

Historical Summary Election Results

Summary Result of Assembly Election - 2014

Candidate Name	Party	Votes	Votes %
Anant Kumar Ojha	BJP	77481	39.71
Md. Tajuddin	JMM	76779	39.35
Bajrangji Prasad Yadav	IND	18866	9.67
Md. Rafikul Alam	CPM	5478	2.81
Arun Mandal	RJD	5175	2.65
Sunil Kumar Sinha	JD(U)	2125	1.09
Krishna Mahto	JVM	1617	0.83
Binod Kumar Yadav	IND	1608	0.82
Shankar Mandal	SHS	1565	0.8
Saiyad Arshad Nasar	SP	900	0.46
Satanand Mandal	BMUP	667	0.34
Arjun Kumar Karmkar	NCP	576	0.3
	NOTA	2268	1.16

Votes Percentage of Top Parties - 2014



Polling Station Level Election Results

Number and Name of Polling Stations (PS) (2019 AE)

Number of Polling Stations	Name of Polling Stations	Number of Polling Stations	Name of Polling Stations
1	Middle School Hajipur Diyara (New Building)	22	Naya Panchayat Building Makhmalpur North (North Part)
2	Middle School Hajipur Diyara, (Old Building) East Part	23	Naya Panchayat Building Makhmalpur North (South Part)
3	Middle School Hajipur Diyara, (Old Building) West Part	24	Up. Middle School Nadhi Diyara (North Part)
4	Up. Middle School, Rajgaown (North Part)	25	Up. Middle School Nadhi Diyara (South Part)
5	Up. Middle School, Rajgaown (South Part)	26	Middle School Kishan Prasad
6	Panchayat Building, Dihari	27	Janta Pustkalay, Chhoti Kodarjanna
7	Up.High School, Dihari	28	Up. Middle School, Chhoti Kodarjanna (East Part)
8	Up. Middle School, Patwar Tola (South Part)	29	Panchayat Building, Ganga Prasad West (North Part)
9	Up. Middle School, Patwar Tola (North Part)	30	Panchayat Building, Ganga Prasad West (South Part)
10	Up. Middle School Badi Kodarjanna	31	Up. Middle School, Chhoti Kodarjanna West Part
11	Middle School Badi Kodarjanna (South Part)	32	Old Panchayat Building, Chhoti Kodarjanna
12	Middle School Badi Kodarjanna (North Part)	33	Urdu Up. Middle School, Chhoti Kodarjanna (North Part)
13	Middle School Badi Kodarjanna (East Part)	34	Urdu Up. Middle School, Chhoti Kodarjanna (South Part)
14	Urdu Up Middle School Makhmalpur	35	Primary School Jayanti Gram (North Part)
15	Panchayat Building Makhmalpur South (South Part)	36	Primary School Jayanti Gram (South Part)
16	Panchayat Building Makhmalpur South (North Part)	37	Middle School Lalbathani Mahadevganj (North Part)
17	Up. Middle School, Sarpanch Tola	38	Middle School Lalbathani Mahadevganj (South Part)
18	Urdu Up. Middle School, Lalbathani (North Part)	39	Up Middle School Mahadevganj
19	Urdu Up. Middle School, Lalbathani (East Part)	40	Panchayat Building Mahadevganj
20	Urdu Up. Middle School, Lalbathani (South Part)	41	Sarswati Pustkalay, Mahadevganj
21	New Panchayat Bhawan Makhmalpur North (East Part)	42	Urdu Up. Middle School, Hari Prasad Diyara

Contd....

Polling Station Level Election Results

Polling Station-wise Votes Secured by Overall Top Five Parties in Rajmahal Assembly in Assembly Election (AE) under Rajmahal Parliamentary Constituency in Jharkhand (2019)

Number of Polling Station	Winner - Anant Kumar Ojha (BJP)	Runner-up - Md. Tajuddin (AJSUP)	3rd - Ketabuddin Sekh (JMM)	4th - Pradip Kumar Singh (BSP)	5th - Gopal Chandra Mandal (IND)	NOTA	Other	Total Votes Secured
36	212	4	86	18	5	3	41	369
37	343	3	36	13	2	7	72	476
38	255	7	25	11	2	5	77	382
39	455	8	69	18	5	4	68	627
40	274	6	29	5	0	3	57	374
41	488	18	33	121	3	11	97	771
42	141	421	72	39	28	9	72	782
43	322	282	87	4	17	5	55	772
44	653	8	49	4	3	9	63	789
45	424	8	13	2	3	4	37	491
46	416	4	7	4	1	4	25	461
47	86	9	225	0	1	2	29	352
48	101	12	299	3	1	0	27	443
49	118	6	4	168	1	2	42	341
50	100	4	9	181	1	0	61	356
51	92	12	1	106	1	0	32	244
52	85	2	3	162	4	4	65	325
53	339	183	58	44	9	6	89	728
54	247	36	19	29	2	0	68	401
55	150	109	21	126	1	1	37	445
56	156	49	119	98	6	8	115	551
57	152	17	17	187	3	1	65	442
58	223	48	24	95	2	3	73	468
59	281	2	4	139	6	7	87	526
60	462	2	9	193	3	0	71	740
61	441	64	60	2	0	6	48	621
62	218	50	16	2	1	1	8	296
63	495	168	84	20	10	5	87	869
64	565	32	43	7	1	8	46	702
65	526	8	20	2	1	5	41	603
66	338	20	23	8	0	9	47	445
67	429	13	72	1	2	3	61	581
68	410	29	27	0	2	5	65	538
69	565	21	32	1	1	10	39	669
70	275	9	10	0	0	8	19	321

Contd....

Polling Station Level Election Results

Winner, Runner-up and 3rd Party Position & Winning Margin According to Polling Stations in Rajmahal Assembly in Assembly Election (AE) under Rajmahal Parliamentary Constituency in Jharkhand (2019)

Polling Station Number	Winner Party	Winner Votes (%)	Runner-up Party	Runner-up Votes (%)	Winning Margin Votes (%)	Third Party	Third Party Votes (%)	Other Votes (%)
71	BJP	375 (86.81)	JMM	16 (3.7)	359 (83.11)	IND (NNG)	11 (2.55)	30 (6.94)
72	BJP	391 (83.19)	JMM	28 (5.96)	363 (77.23)	AJSUP	18 (3.83)	33 (7.02)
73	BJP	394 (75.19)	AJSUP	55 (10.5)	339 (64.69)	JMM	40 (7.63)	35 (6.68)
74	BJP	344 (78.9)	AJSUP	42 (9.63)	302 (69.27)	IND (NNG)	15 (3.44)	35 (8.03)
75	BJP	305 (69.95)	AJSUP	82 (18.81)	223 (51.14)	IND (NNG)	15 (3.44)	34 (7.8)
76	AJSUP	448 (84.85)	JMM	47 (8.9)	401 (75.95)	BJP	16 (3.03)	17 (3.22)
77	NV	NV (NV)	NV	NV (NV)	NV (NV)	NV	NV (NV)	NV (NV)
78	AJSUP	214 (61.32)	BJP	109 (31.23)	105 (30.09)	JMM	13 (3.72)	13 (3.72)
79	BJP	447 (79.54)	AJSUP	70 (12.46)	377 (67.08)	JMM	18 (3.2)	27 (4.8)
80	BJP	307 (62.15)	AJSUP	149 (30.16)	158 (31.99)	JMM	10 (2.02)	28 (5.67)
81	BJP	469 (84.35)	AJSUP	53 (9.53)	416 (74.82)	IND (NNG)	11 (1.98)	23 (4.14)
82	AJSUP	256 (53.22)	BJP	168 (34.93)	88 (18.29)	JMM	26 (5.41)	31 (6.44)
83	AJSUP	605 (70.02)	BJP	146 (16.9)	459 (53.12)	JMM	65 (7.52)	48 (5.56)
84	AJSUP	601 (86.1)	JMM	51 (7.31)	550 (78.79)	BJP	20 (2.87)	26 (3.72)
85	AJSUP	346 (53.23)	BJP	215 (33.08)	131 (20.15)	JMM	36 (5.54)	53 (8.15)
86	BJP	296 (72.91)	AJSUP	43 (10.59)	253 (62.32)	JMM	38 (9.36)	29 (7.14)
87	BJP	161 (76.67)	JMM	15 (7.14)	146 (69.53)	AJSUP	11 (5.24)	23 (10.95)
88	BJP	240 (82.19)	JMM	28 (9.59)	212 (72.6)	AJSUP	9 (3.08)	15 (5.14)
89	BJP	320 (71.75)	JMM	58 (13)	262 (58.75)	AJSUP	35 (7.85)	33 (7.4)
90	AJSUP	188 (45.08)	BJP	171 (41.01)	17 (4.07)	JMM	34 (8.15)	24 (5.76)
91	BJP	212 (59.05)	AJSUP	103 (28.69)	109 (30.36)	JMM	25 (6.96)	19 (5.29)
92	BJP	194 (59.88)	AJSUP	86 (26.54)	108 (33.34)	JMM	25 (7.72)	19 (5.86)
93	BJP	363 (60.5)	AJSUP	130 (21.67)	233 (38.83)	JMM	52 (8.67)	55 (9.17)
94	AJSUP	326 (50.54)	BJP	194 (30.08)	132 (20.46)	JMM	76 (11.78)	49 (7.6)
95	BJP	528 (81.73)	AJSUP	28 (4.33)	500 (77.4)	JMM	26 (4.02)	64 (9.91)
96	AJSUP	259 (56.67)	BJP	134 (29.32)	125 (27.35)	JMM	41 (8.97)	23 (5.03)
97	AJSUP	248 (54.75)	BJP	144 (31.79)	104 (22.96)	JMM	42 (9.27)	19 (4.19)
98	BJP	420 (77.92)	AJSUP	39 (7.24)	381 (70.68)	JMM	32 (5.94)	48 (8.91)
99	AJSUP	360 (78.77)	JMM	55 (12.04)	305 (66.73)	BJP	19 (4.16)	23 (5.03)
100	AJSUP	365 (87.32)	JMM	19 (4.55)	346 (82.77)	BJP	12 (2.87)	22 (5.26)
101	BJP	450 (79.51)	AJSUP	51 (9.01)	399 (70.5)	JMM	29 (5.12)	36 (6.36)
102	BJP	292 (67.59)	AJSUP	77 (17.82)	215 (49.77)	JMM	25 (5.79)	38 (8.8)
103	BJP	392 (81.16)	JMM	40 (8.28)	352 (72.88)	AJSUP	19 (3.93)	32 (6.63)
104	BJP	414 (75.27)	AJSUP	57 (10.36)	357 (64.91)	JMM	35 (6.36)	44 (8)
105	BJP	407 (58.06)	JMM	122 (17.4)	285 (40.66)	AJSUP	57 (8.13)	115 (16.41)

Contd....

Socio-Economic Amenities - Rural

Access to Education Facilities

Particulars	Number of Villages (% of Population)				
	Available	Not Available	If Not Available (Distance of Nearest Facility)		
			A	B	C
Govt. Primary School	104 (63)	94 (37)	53 (18)	2 (1)	4 (0)
Private Primary School	12 (6)	186 (94)	0 (0)	0 (0)	0 (0)
Govt. Middle School	51 (33)	147 (67)	104 (41)	13 (7)	2 (3)
Private Middle School	6 (5)	192 (95)	0 (0)	0 (0)	0 (0)
Govt. Secondary School	8 (8)	190 (92)	78 (29)	48 (32)	27 (15)
Private Secondary School	2 (4)	196 (96)	9 (2)	0 (0)	0 (0)
Govt. Senior Secondary School	1 (0)	197 (100)	44 (14)	37 (26)	87 (45)
Private Senior Secondary School	1 (2)	197 (98)	1 (0)	0 (0)	0 (0)
Govt. Arts and Science Degree College	0 (0)	198 (100)	6 (1)	28 (18)	131 (65)
Private Arts and Science Degree College	0 (0)	198 (100)	0 (0)	2 (1)	0 (0)
Govt. Engineering College	0 (0)	198 (100)	0 (0)	0 (0)	22 (11)
Private Engineering College	0 (0)	198 (100)	0 (0)	0 (0)	139 (70)
Govt. Medicine College	0 (0)	198 (100)	1 (2)	1 (3)	161 (80)
Private Medicine College	0 (0)	198 (100)	0 (0)	0 (0)	0 (0)
Govt. Management Institute	0 (0)	198 (100)	0 (0)	0 (0)	127 (62)
Private Management Institute	0 (0)	198 (100)	2 (1)	5 (7)	27 (11)
Govt. Polytechnic	0 (0)	198 (100)	7 (5)	8 (8)	146 (68)
Private Polytechnic	0 (0)	198 (100)	0 (0)	0 (0)	0 (0)
Govt. Vocational Training School/ITI	1 (0)	197 (100)	1 (7)	3 (1)	168 (83)
Private Vocational Training School/ITI	0 (0)	198 (100)	0 (0)	0 (0)	0 (0)
Govt. Non Formal Training Centre	0 (0)	198 (100)	2 (1)	12 (12)	151 (68)
Private Non Formal Training Centre	0 (0)	198 (100)	0 (0)	0 (0)	0 (0)
Govt. School For Disabled	0 (0)	198 (100)	0 (0)	15 (14)	150 (69)
Private School For Disabled	0 (0)	198 (100)	0 (0)	0 (0)	4 (1)
Government Others	0 (0)	198 (100)	0 (0)	4 (3)	178 (86)
Private Others	0 (0)	198 (100)	0 (0)	0 (0)	0 (0)

Note : Distance A : Less than 5 km; B : Between 5-10 km; C : 10+ km.; Source : Data Analysis is based on 2011 Census.

DISCLAIMER

The Terms of Use and Disclaimer of Datanet India Private Limited (hereinafter referred to as "Datanet") for use of this analysis report of **Rajmahal Assembly Constituency (Rajmahal Vidhan Sabha)** :-

1. **Assembly Factbook™** is a Registered Trade Mark owned by Datanet.
2. All the maps are sketched and graphical representation only and have not been drawn to the scale and also not to represent the actual geographical area or boundary of the unit.
3. The data for the aforesaid analysis is based on authentic sources and has been culled from the various publications of Census, CSO and NSSO for district and block level data, various central and state government departments, Central & State Elections Commissions and the concerned Returning Officers' releases, Electoral Rolls, Election results and allied publications, internal assessment, surveys, estimates and analysis. Therefore, certain adjustment of data at micro level may have been done to arrive closer to the macro data.
4. Data have been provided on an "As Is" and "As AVAILABLE" basis
5. The colours shown in the maps or diagram and charts of a particular party, alliance or AC are indicative and do not represent them.
6. This publication which includes maps, sheets, graphs and data would be the property under copyright of Datanet only. The user may use these for its internal study, analysis and research purposes. It's public display, re-selling or any commercial uses by the user are not allowed.
7. Datanet has taken due care and caution in compilation and processing of data and allied information, but does not guarantee the accuracy, adequacy or completeness of any information/analysis and will be not responsible for any errors or omissions or for the results obtained from the use of such information/analysis.
8. All the contents for the publication have been culled from various authentic sources and Datanet reasonably believes such sources to be reliable, but does not make any representations, express or implied as to the accuracy or fitness of use of such information. The information or contents of the information/analysis do not constitute advice and should not be relied upon in making (or refraining from making) any decision. Any reliance placed upon the information provided by Datanet is the sole responsibility and strictly at the user's risk.
9. In no event will Datanet be liable for any damages (including, without limitation, damages for loss of business projects, or loss of profits) arising in contract, tort or otherwise from the use of or inability to use any of its contents, or from any action taken (or refrained from being taken) as a result of using the analysis or any of its contents. Datanet its directors, owners, editors, officials, employees, distributor and agents or any associate will not be liable for any errors in the information contained or any consequences arising from the use of the contents of the provided information/analysis.
10. If any provision of these terms and conditions is held invalid or illegal or unenforceable for any reason by any court of competent jurisdiction, such provision shall be severed and the remainder of provisions of the terms and conditions shall continue in full force and effect as if the Term of Use had been executed with the invalid, illegal or unenforceable provision eliminated.
11. If there are any discrepancies in the information provided, please bring it to attention of Datanet for suitable rectification measures.

Buy Online This Complete Book At
Datanet India eBooks Store

www.indiastatpublications.com

or go directly at

[http://www.indiastatpublications.com/
Assembly_factbook/Jharkhand/Rajmahal/ Rajmahal](http://www.indiastatpublications.com/Assembly_factbook/Jharkhand/Rajmahal/Rajmahal)

 **india**stat**elections**

ISBN : 978-93-5313-013-8

