



Jharkhand

Assembly Factbook™

Hatia Assembly Constituency



Key Electoral Data of Hatia
Assembly Constituency (Vidhan Sabha)

Jharkhand
Assembly FactbookTM
Hatia Assembly Constituency



Hatia Vidhan Sabha

Editor & Director

Dr. R.K. Thukral

Research Editor

Dr. Shafeeq Rahman

Compiled, Researched and Published by Datanet India Pvt. Ltd.

D-100, 1st Floor,

Okhla Industrial Area, Phase-I,
New Delhi- 110020.

Ph.: 91-11- 43580781-84

Email : support@indiastatpublications.com

Website : www.indiastatelections.com

Online Book Store :

www.indiastatpublications.com

Report No. : AFB/JH-64-0125

ISBN : 978-93-5301-979-2

First Edition : January, 2018

Eighth Updated Edition : January, 2025

Price : Rs. 11500/-

US\$ 310

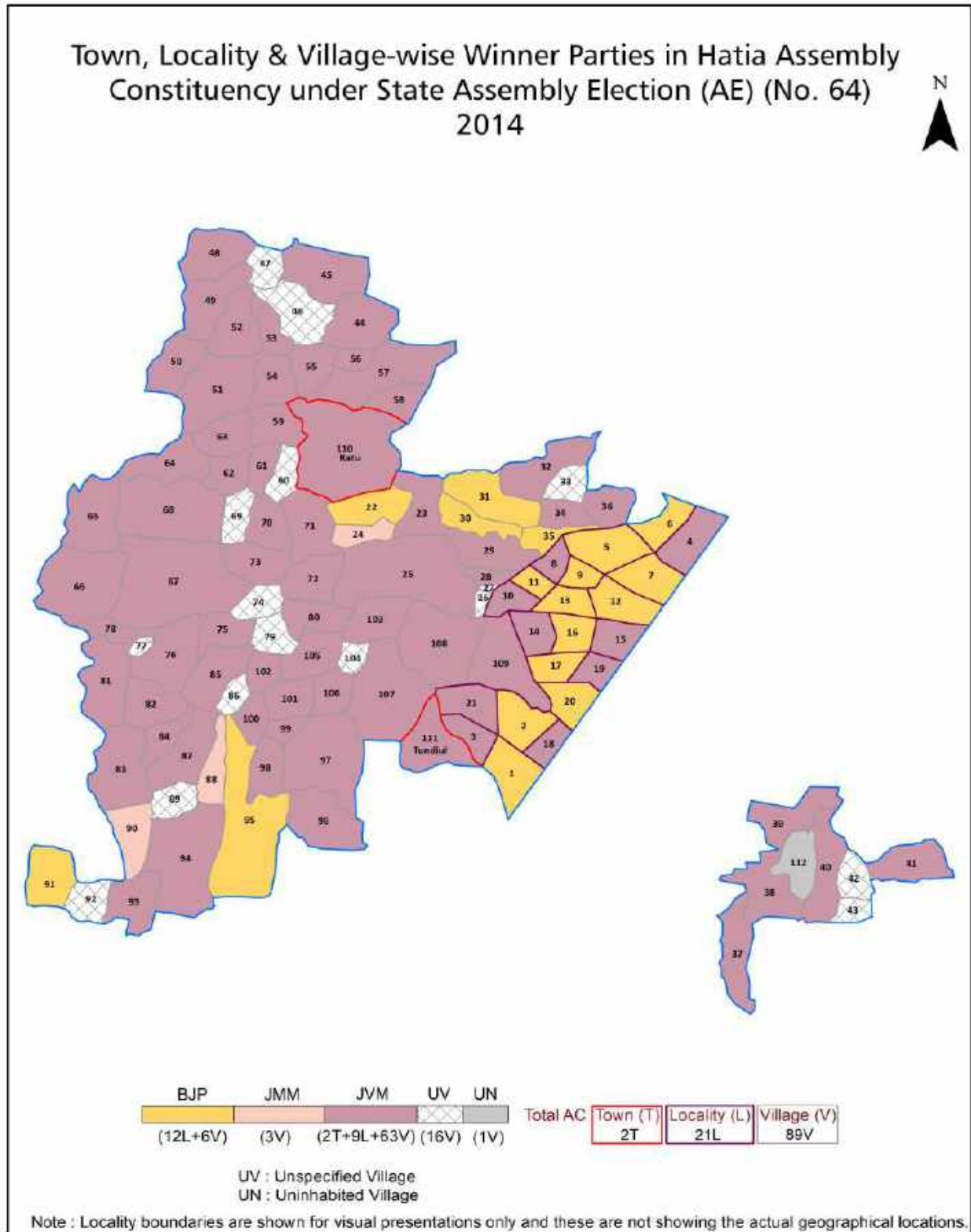
© Datanet India Pvt. Ltd.

All rights reserved. No part of this book may be reproduced, stored in a retrieval system or transmitted in any form or by any means, mechanical photocopying, photographing, scanning, recording or otherwise without the prior written permission of the publisher. Please refer to Disclaimer at page no. 330 for the use of this publication.

Printed in India

No.	Particulars	Page No.
	Introduction	
1	Assembly Constituency - (Vidhan sabha) at a Glance Features of Assembly as per Delimitation Commission of India (2008)	1-2
	Location and Political Maps	
2	Location Map Boundaries of Assembly Constituency - (Vidhan sabha) in District Boundaries of Assembly Constituency under Parliamentary Constituency - (Lok sabha) Town, Locality & Village-wise Winner Parties-2024-PE, 2024-AE, 2019-PE, 2019-AE, 2014-PE, 2014-AE, 2009-PE and 2009-AE	3-11
	Administrative Setup (2011)	
3	District Sub-district Towns Villages Inhabited Villages Uninhabited Villages Village Panchayat Intermediate Panchayat	12-19
	Demographics (2011)	
4	Population Households Rural/Urban Population Towns and Villages by Population Size Sex Ratio (Total & 0-6 Years) Religious Population Social Population Literacy Rate	20-22
	Electoral Features	
5	Important Dates of Last Elections Held Electors by Gender Service Electors Voters Voters Turnout Polling Stations & Average Number of Electors per Polling Station Electors by Age Group Present Elected Representatives	23-28
	Historical Summary Election Results	
6	Vote Share of Major Parties Winning Margin (Number & Percentage) Polarity of Parties Summary Result of Assembly Segment of Parliamentary Elections 2024, 2019, 2014, 2009 and 2004 Summary Result of Assembly Elections 2024, 2019, 2014, 2009 and 2005	29-41
	Polling Station Level Election Results	
7	Name and Number of Polling Station 2024-PE, 2024-AE, 2019-PE, 2019-AE, 2014-PE, 2014-AE, 2009-PE and 2009-AE Polling Station-wise Electors, Voters & Voters Turnout 2024-PE, 2024-AE, 2019-PE, 2019-AE, 2014-PE, 2014-AE, 2009-PE and 2009-AE Polling Station wise Elections Results 2024-PE, 2024-AE, 2019-PE, 2019-AE, 2014-PE, 2014-AE, 2009-PE and 2009-AE	42-307
	Share of Assembly Constituency	
8	Share of Assembly Constituency - (Vidhan sabha) in State, District and Parliamentary Constituency - (Lok sabha)	308
	Socio-Economic Amenities (2011)	
9	Access to Administrative Units Agricultural, Manufacturing and Industrial Commodities Demographic Indicators Education Health & Manpower Drinking Water Supply Sanitation Entertainment and Receptions Infrastructure Power Food Allocation Distribution and Marketing of Agriculture Commodities Infrastructure Transport and Road Infrastructure Communication Banking and Financial Services Land Use Irrigation Source	310-324
10	Abbreviation & Sources	326-328
11	Disclaimer	330

Location & Political Map



Administrative Setup

List of Village Panchayat & Intermediate Panchayat (Block) Name - 2011

Village Name	Village Panchayat Name	Intermediate Panchayat Name
Agru	Bijuliya	Ratu
Babro	Chipra	Nagri
Bajpur	Katu Lahna	Ratu
Bajra	Kamre	Kanke
Banapiri	Banapiri	Ratu
Banhaura	Kamre	Kanke
Bariatu	Kamre	Kanke
Barsa	Barsa	Nagri
Basila	Katarpa	Nagri
Belangi	Kantu Lahna	Ratu
Bhonra	Bijuliya	Ratu
Bijuliya	Bijuliya	Ratu
Burju	-	Ratu
Chandaghasi	Chandaghasi	Namkum
Chatakpur	Sundil	Kanke
Chauli	Guru Bajpur	Ratu
Chipra	Chipra	Nagri
Chitarkota	Pali	Ratu
Dahisot	Kamre	Kanke
Daladili	Lalgutwa	Nagri
Dandaiphutkal Toli	Dandaiphutkal Toli	Kanke
Dewri	Nagri	Nagri
Dhanaisoso	Sundil	Kanke
Ekaguri	Bijuliya	Ratu
Erchora	Barsa	Nagri
Garri	Bijuliya	Ratu
Guru	Guru Bajpur	Ratu
Gutuatoli	Ratu	Ratu
Gutuwa	Lalgutwa	Nagri

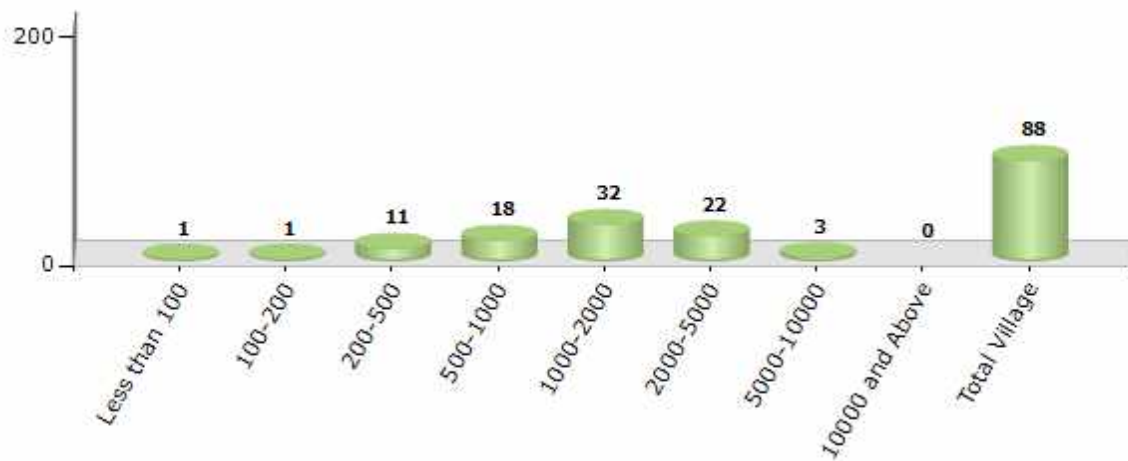
Contd....

Demographics

Number of Villages by Population Size - 2011

Less than 100	100-200	200-500	500-1000	1000-2000	2000-5000	5000-10000	10000 and Above	Total Village
1	1	11	18	32	22	3	0	88

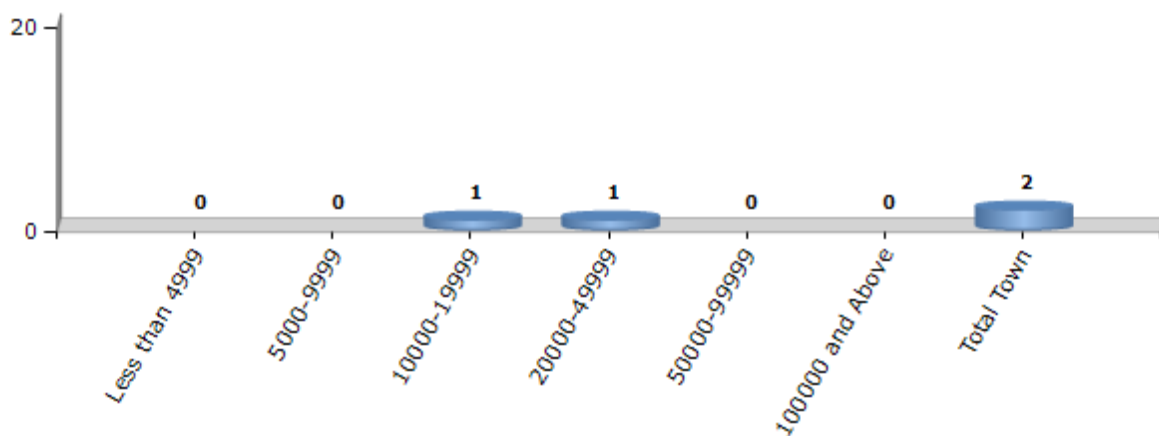
Number of Villages by Population Size - 2011



Number of Towns by Population Size - 2011

Less than 4999	5000-9999	10000-19999	20000-49999	50000-99999	100000 and Above	Total Town
0	0	1	1	0	0	2

Number of Towns by Population Size - 2011

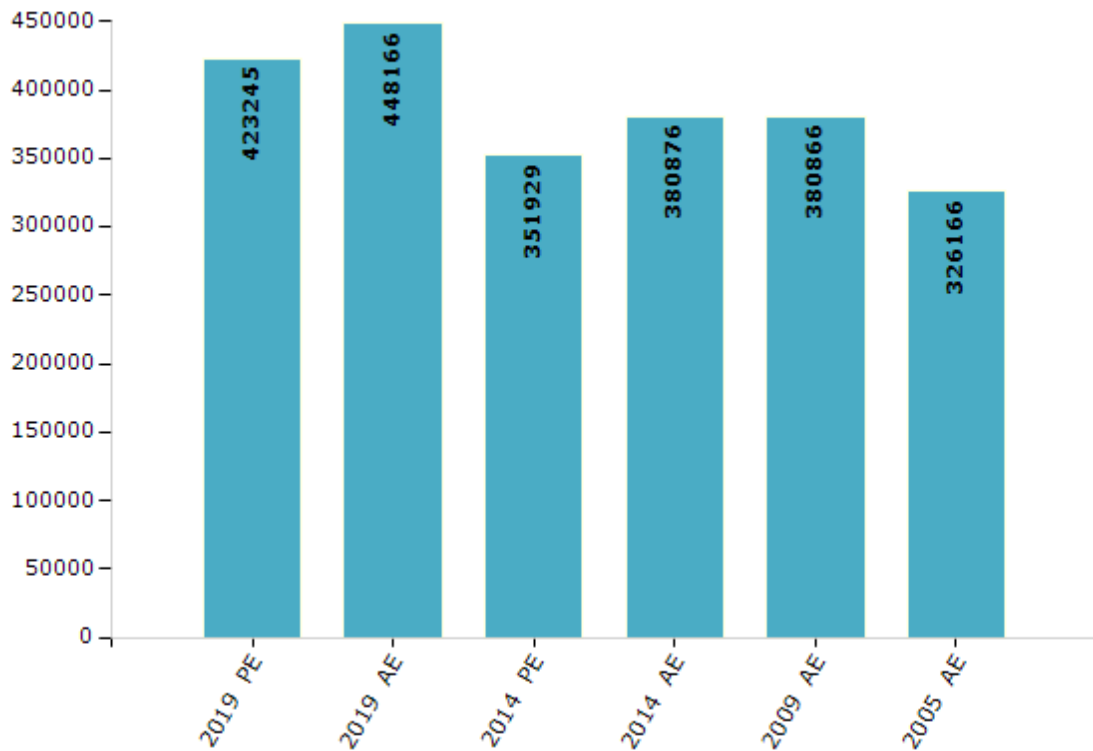


Electoral Features

Electors by Male & Female

Year	Male	Female	Others	Total	Year	Male	Female	Others	Total
2019 PE	221865	201363	17	423245	2009 PE	-	-	-	-
2019 AE	232545	215598	23	448166	2009 AE	205000	175866	-	380866
2014 PE	185900	166029	0	351929	2005 AE	172425	153741	-	326166
2014 AE	200911	179965	0	380876	2004 PE	-	-	-	-

Number of Electors



Note : AE : Assembly Election, PE : Assembly Segment of Parliamentary Election

Historical Summary Election Results

Summary Result of Assembly Election - 2014

Candidate Name	Party	Votes	Votes %
Navin Jaiswal	JVM	88228	40.45
Seema Sharma	BJP	80210	36.77
Dr. Jawed Ahmed	JMM	22561	10.34
Subhash Munda	CPM	7365	3.38
Alok Kumar Dubey	INC	6685	3.06
Vikas Chandra Sharma	CPIM	1765	0.81
Azam Ahmad	IND	1219	0.56
Shamim Ali	SP	935	0.43
Shiv Kumar Sahu	NSAM	746	0.34
Krishna Kumar Sharma	IND	736	0.34
Punam Singh	IND	699	0.32
Vijay Shankar Nayak	AIFB	668	0.31
Aklima Khatoon	BSP	627	0.29
Priytam Kumar	IND	484	0.22
Balmiki Paswan	JVD	414	0.19
Rajesh Kumar Sinha	IND	395	0.18
Rajni Kant Choubey	HKIP	367	0.17
Binay Kumar	SUCI	355	0.16
Amrendra Kumar	JJKM	323	0.15
Sanjay Kumar Sahu	IND	272	0.12
Sachidanand Pathak	IND	260	0.12
Bharat Bhushan Mittal	IND	236	0.11
Sumitra Orain	IND	235	0.11
Ram Prakash Baraik	SAP	224	0.1
Rajendra Prasad Sahu	SVKP	220	0.1
Ainul Ansari	IND	209	0.1
Basudev Prasad	IND	193	0.09
Mahabir Ram	IND	189	0.09
Mukesh Kumar	IND	164	0.08
	NOTA	1145	0.52

Polling Station Level Election Results

Number and Name of Polling Stations (PS) (2019 AE)

Number of Polling Stations	Name of Polling Stations	Number of Polling Stations	Name of Polling Stations
1	Govt. Primary School Kannoj	22	Govt. Primary School Ratu Mukhyalay South Side Room No. 1
2	Govt. Upgraded Middle School Banapiri Left Side	23	Govt. Primary School Ratu Mukhyalay South Side Room No. 2
3	Govt. Upgraded Middle School Banapiri Right Side	24	Govt. Primary School Ratu Mukhyalay East Side
4	Govt. Primary School Jari Room No. 1 (Old Building)	25	Govt. Primary School Ratu Mukhyalay West Side
5	Govt. Primary School Jari Room No. 2 (Old Building)	26	Govt. Abhyasik Middle School Jhokratand East Side Room No. 1
6	Govt. Primary School Murchu	27	Govt. Abhyasik Middle School Jhokratand East Side Room No. 2
7	Govt. Upgraded High School Purio	28	Govt. Abhyasik Middle School Jhokratand West Side
8	Anganbari Kendra Tonkatoli	29	Govt. Abhyasik Middle School Jhokratand North Side
9	Govt. Upgraded Middle School Tarup	30	Govt. Abhyasik Middle School Jhokratand South Side
10	Panchayat Sachwalaya Tarup	31	Govt. Primary School Jhokratand Room No. 1
11	Upgraded Primary School Ushamatu Tigratoli (Old Building)	32	Govt. Primary School Jhokratand Room No. 2
12	Upgraded Primary School Hochar Patratoli	33	Chotanagpur Raj High School Ratu Room No. 1
13	Govt. Upgraded Middle School Parhepat Room No. 1	34	Chotanagpur Raj High School Ratu Room No. 2
14	Govt. Upgraded Middle School Parhepat Room No. 2	35	Govt. Middle School Ratu Raj East Side Room No. 1
15	Panchayat Bhawan Malmandu	36	Govt. Middle School Ratu Raj East Side Room No. 2
16	Govt. Middle School Hurhuri North Side	37	Govt. Middle School Ratu Raj West Side
17	Govt. Middle School Hurhuri South Side	38	Govt. Girls Middle School Ratu South Side Room No. 1
18	New Primary School Gutwatoli	39	Govt. Girls Middle School Ratu South Side Room No. 2
19	Anganbadi Kendra Feta	40	Govt. Girls Middle School Ratu North Side
20	Anganbadi Kendra Ratu, Purvi Shiv Mandir ke Pas	41	Anganbari Kendra Katu
21	Samudayik Bhawan Ratu, Purvi Shiv Mandir ke Pas	42	Anganbari Kendra Makhmandro

Contd....

Polling Station Level Election Results

Polling Station-wise Votes Secured by Overall Top Five Parties in Hatia Assembly in Assembly Election (AE) under Ranchi Parliamentary Constituency in Jharkhand (2019)

Number of Polling Station	Winner - Navin Jaiswal (BJP)	Runner-up - Ajay Nath Shahdeo (INC)	3rd - Subhash Munda (CPM)	4th - Bharat Kanshi (AJSUP)	5th - Shobha Yadav (JVM)	NOTA	Other	Total Votes Secured
36	386	176	3	6	3	4	14	592
37	499	126	9	28	4	2	14	682
38	228	279	10	8	1	1	18	545
39	152	288	6	2	2	0	5	455
40	147	422	21	6	9	0	29	634
41	395	227	17	41	5	2	17	704
42	320	188	32	15	10	4	27	596
43	NV	NV	NV	NV	NV	NV	NV	NV
44	97	247	85	7	3	1	6	446
45	316	180	8	61	10	0	14	589
46	402	441	21	11	15	3	48	941
47	584	106	16	21	10	4	25	766
48	94	262	21	10	1	2	15	405
49	151	128	43	14	2	2	22	362
50	197	227	41	8	10	0	16	499
51	164	204	49	9	9	1	19	455
52	158	436	84	16	4	8	69	775
53	361	200	133	29	7	5	29	764
54	303	301	93	33	4	7	55	796
55	81	350	119	6	9	2	21	588
56	89	306	115	2	10	9	45	576
57	161	316	74	6	25	5	31	618
58	154	212	63	7	53	0	20	509
59	133	277	64	23	4	0	30	531
60	109	191	145	7	9	0	15	476
61	170	581	37	14	3	2	51	858
62	435	13	5	119	2	0	19	593
63	243	154	96	44	1	0	10	548
64	348	260	65	30	11	4	58	776
65	231	68	109	32	17	3	30	490
66	158	180	97	14	1	1	44	495
67	255	477	27	25	4	5	49	842
68	219	250	44	98	2	3	34	650
69	89	249	31	48	2	1	22	442
70	188	296	6	8	3	2	26	529

Contd....

Polling Station Level Election Results

Winner, Runner-up and 3rd Party Position & Winning Margin According to Polling Stations in Hatia Assembly in Assembly Election (AE) under Ranchi Parliamentary Constituency in Jharkhand (2019)

Polling Station Number	Winner Party	Winner Votes (%)	Runner-up Party	Runner-up Votes (%)	Winning Margin Votes (%)	Third Party	Third Party Votes (%)	Other Votes (%)
71	INC	242 (54.14)	BJP	156 (34.9)	86 (19.24)	CPM	9 (2.01)	40 (8.95)
72	BJP	303 (48.87)	INC	231 (37.26)	72 (11.61)	CPM	55 (8.87)	31 (5)
73	BJP	260 (51.18)	INC	221 (43.5)	39 (7.68)	CPM	11 (2.17)	16 (3.15)
74	INC	472 (79.6)	BJP	71 (11.97)	401 (67.63)	IND (AA)	14 (2.36)	36 (6.07)
75	INC	578 (87.44)	BJP	42 (6.35)	536 (81.09)	CPM	8 (1.21)	33 (4.99)
76	INC	354 (48.16)	BJP	219 (29.8)	135 (18.36)	CPM	126 (17.14)	36 (4.9)
77	INC	377 (49.02)	BJP	186 (24.19)	191 (24.83)	CPM	151 (19.64)	55 (7.15)
78	CPM	301 (41.06)	BJP	176 (24.01)	125 (17.05)	INC	166 (22.65)	90 (12.28)
79	INC	338 (49.13)	BJP	235 (34.16)	103 (14.97)	CPM	83 (12.06)	32 (4.65)
80	BJP	253 (52.49)	INC	116 (24.07)	137 (28.42)	CPM	62 (12.86)	51 (10.58)
81	BJP	236 (49.48)	INC	174 (36.48)	62 (13)	CPM	31 (6.5)	36 (7.55)
82	BJP	310 (52.01)	INC	186 (31.21)	124 (20.8)	AJSUP	50 (8.39)	50 (8.39)
83	BJP	427 (60.74)	INC	107 (15.22)	320 (45.52)	AJSUP	85 (12.09)	84 (11.95)
84	BJP	550 (74.63)	INC	76 (10.31)	474 (64.32)	AJSUP	75 (10.18)	36 (4.88)
85	BJP	478 (72.53)	INC	90 (13.66)	388 (58.87)	AJSUP	75 (11.38)	16 (2.43)
86	BJP	370 (42.87)	AJSUP	218 (25.26)	152 (17.61)	INC	209 (24.22)	66 (7.65)
87	BJP	305 (55.66)	AJSUP	176 (32.12)	129 (23.54)	INC	46 (8.39)	21 (3.83)
88	BJP	446 (65.98)	AJSUP	127 (18.79)	319 (47.19)	INC	75 (11.09)	28 (4.14)
89	AJSUP	333 (41.26)	INC	262 (32.47)	71 (8.79)	BJP	148 (18.34)	64 (7.93)
90	AJSUP	499 (62.06)	BJP	218 (27.11)	281 (34.95)	INC	34 (4.23)	53 (6.59)
91	NV	NV (NV)	NV	NV (NV)	NV (NV)	NV	NV (NV)	NV (NV)
92	BJP	459 (65.2)	AJSUP	118 (16.76)	341 (48.44)	INC	82 (11.65)	45 (6.39)
93	BJP	389 (68.97)	AJSUP	90 (15.96)	299 (53.01)	INC	62 (10.99)	23 (4.08)
94	BJP	337 (56.64)	AJSUP	156 (26.22)	181 (30.42)	INC	60 (10.08)	42 (7.06)
95	BJP	448 (72.73)	AJSUP	112 (18.18)	336 (54.55)	INC	32 (5.19)	24 (3.9)
96	BJP	406 (72.76)	AJSUP	82 (14.7)	324 (58.06)	INC	47 (8.42)	23 (4.12)
97	BJP	293 (46.66)	CPM	203 (32.32)	90 (14.34)	INC	60 (9.55)	72 (11.46)
98	BJP	207 (27.09)	INC	204 (26.7)	3 (0.39)	CPM	204 (26.7)	149 (19.5)
99	BJP	209 (42.83)	INC	152 (31.15)	57 (11.68)	CPM	83 (17.01)	44 (9.02)
100	INC	504 (66.06)	BJP	136 (17.82)	368 (48.24)	CPM	75 (9.83)	48 (6.29)
101	BJP	212 (38.48)	INC	151 (27.4)	61 (11.08)	CPM	149 (27.04)	39 (7.08)
102	CPM	294 (53.36)	BJP	137 (24.86)	157 (28.5)	INC	55 (9.98)	65 (11.8)
103	BJP	253 (42.03)	INC	232 (38.54)	21 (3.49)	CPM	47 (7.81)	70 (11.63)
104	BJP	346 (54.06)	INC	215 (33.59)	131 (20.47)	CPM	26 (4.06)	53 (8.28)
105	BJP	532 (71.89)	INC	150 (20.27)	382 (51.62)	CPM	19 (2.57)	39 (5.27)

Contd....

Socio-Economic Amenities - Rural

Access to Education Facilities

Particulars	Number of Villages (% of Population)				
	Available	Not Available	If Not Available (Distance of Nearest Facility)		
			A	B	C
Govt. Primary School	72 (93)	16 (7)	2 (0)	1 (1)	0 (0)
Private Primary School	12 (25)	76 (75)	12 (5)	0 (0)	0 (0)
Govt. Middle School	35 (60)	53 (40)	7 (7)	2 (3)	1 (0)
Private Middle School	8 (20)	80 (80)	30 (17)	10 (9)	0 (0)
Govt. Secondary School	9 (23)	79 (77)	30 (29)	43 (42)	4 (5)
Private Secondary School	5 (14)	83 (86)	0 (0)	0 (0)	0 (0)
Govt. Senior Secondary School	3 (9)	85 (91)	23 (25)	38 (44)	23 (21)
Private Senior Secondary School	3 (9)	85 (91)	0 (0)	0 (0)	0 (0)
Govt. Arts and Science Degree College	0 (0)	88 (100)	8 (10)	23 (27)	56 (60)
Private Arts and Science Degree College	1 (3)	87 (97)	0 (0)	0 (0)	0 (0)
Govt. Engineering College	0 (0)	88 (100)	0 (0)	5 (6)	81 (87)
Private Engineering College	0 (0)	88 (100)	1 (3)	1 (4)	0 (0)
Govt. Medicine College	0 (0)	88 (100)	1 (2)	12 (13)	75 (86)
Private Medicine College	0 (0)	88 (100)	0 (0)	0 (0)	0 (0)
Govt. Management Institute	0 (0)	88 (100)	2 (1)	17 (21)	69 (78)
Private Management Institute	0 (0)	88 (100)	0 (0)	0 (0)	0 (0)
Govt. Polytechnic	0 (0)	88 (100)	1 (1)	12 (20)	75 (79)
Private Polytechnic	0 (0)	88 (100)	0 (0)	0 (0)	0 (0)
Govt. Vocational Training School/ITI	2 (1)	86 (99)	4 (3)	24 (31)	58 (65)
Private Vocational Training School/ITI	0 (0)	88 (100)	0 (0)	0 (0)	0 (0)
Govt. Non Formal Training Centre	5 (7)	83 (93)	5 (3)	6 (9)	72 (81)
Private Non Formal Training Centre	0 (0)	88 (100)	0 (0)	0 (0)	0 (0)
Govt. School For Disabled	0 (0)	88 (100)	3 (3)	9 (18)	71 (75)
Private School For Disabled	2 (2)	86 (98)	0 (0)	1 (1)	2 (2)
Government Others	1 (4)	87 (96)	3 (3)	6 (12)	72 (76)
Private Others	1 (4)	87 (96)	0 (0)	1 (1)	2 (2)

Note : Distance A : Less than 5 km; B : Between 5-10 km; C : 10+ km.; Source : Data Analysis is based on 2011 Census.

DISCLAIMER

The Terms of Use and Disclaimer of Datanet India Private Limited (hereinafter referred to as "Datanet") for use of this analysis report of **Hatia Assembly Constituency (Hatia Vidhan Sabha)** :-

1. **Assembly Factbook™** is a Registered Trade Mark owned by Datanet.
2. All the maps are sketched and graphical representation only and have not been drawn to the scale and also not to represent the actual geographical area or boundary of the unit.
3. The data for the aforesaid analysis is based on authentic sources and has been culled from the various publications of Census, CSO and NSSO for district and block level data, various central and state government departments, Central & State Elections Commissions and the concerned Returning Officers' releases, Electoral Rolls, Election results and allied publications, internal assessment, surveys, estimates and analysis. Therefore, certain adjustment of data at micro level may have been done to arrive closer to the macro data.
4. Data have been provided on an "As Is" and "As AVAILABLE" basis
5. The colours shown in the maps or diagram and charts of a particular party, alliance or AC are indicative and do not represent them.
6. This publication which includes maps, sheets, graphs and data would be the property under copyright of Datanet only. The user may use these for its internal study, analysis and research purposes. It's public display, re-selling or any commercial uses by the user are not allowed.
7. Datanet has taken due care and caution in compilation and processing of data and allied information, but does not guarantee the accuracy, adequacy or completeness of any information/analysis and will be not responsible for any errors or omissions or for the results obtained from the use of such information/analysis.
8. All the contents for the publication have been culled from various authentic sources and Datanet reasonably believes such sources to be reliable, but does not make any representations, express or implied as to the accuracy or fitness of use of such information. The information or contents of the information/analysis do not constitute advice and should not be relied upon in making (or refraining from making) any decision. Any reliance placed upon the information provided by Datanet is the sole responsibility and strictly at the user's risk.
9. In no event will Datanet be liable for any damages (including, without limitation, damages for loss of business projects, or loss of profits) arising in contract, tort or otherwise from the use of or inability to use any of its contents, or from any action taken (or refrained from being taken) as a result of using the analysis or any of its contents. Datanet its directors, owners, editors, officials, employees, distributor and agents or any associate will not be liable for any errors in the information contained or any consequences arising from the use of the contents of the provided information/analysis.
10. If any provision of these terms and conditions is held invalid or illegal or unenforceable for any reason by any court of competent jurisdiction, such provision shall be severed and the remainder of provisions of the terms and conditions shall continue in full force and effect as if the Term of Use had been executed with the invalid, illegal or unenforceable provision eliminated.
11. If there are any discrepancies in the information provided, please bring it to attention of Datanet for suitable rectification measures.

Buy Online This Complete Book At
Datanet India eBooks Store

www.indiastatpublications.com

or go directly at

[http://www.indiastatpublications.com/
Assembly_factbook/Jharkhand/Ranchi/ Hatia](http://www.indiastatpublications.com/Assembly_factbook/Jharkhand/Ranchi/Hatia)

 **india**stat**elections**

ISBN : 978-93-5301-979-2



9 789353 019792