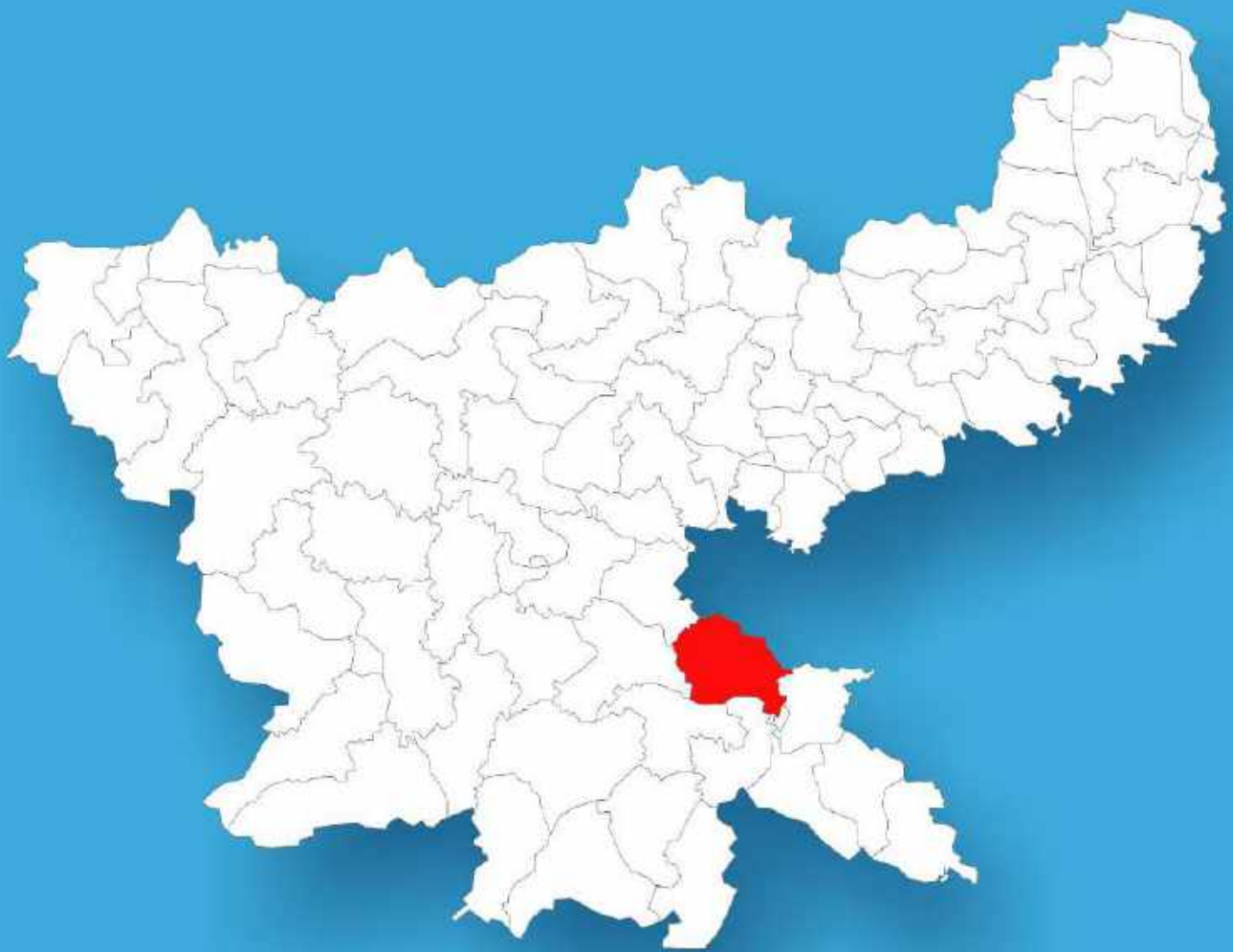




Jharkhand

# Assembly Factbook™

Ichagarh Assembly Constituency



Key Electoral Data of Ichagarh  
Assembly Constituency (Vidhan Sabha)

Jharkhand  
**Assembly Factbook**<sup>TM</sup>  
Ichagarh Assembly Constituency



Ichagarh Vidhan Sabha

## **Editor & Director**

Dr. R.K. Thukral

## **Research Editor**

Dr. Shafeeq Rahman

## **Compiled, Researched and Published by Datanet India Pvt. Ltd.**

D-100, 1st Floor,

Okhla Industrial Area, Phase-I,  
New Delhi- 110020.

Ph.: 91-11- 43580781-84

Email : support@indiastatpublications.com

Website : www.indiastatelections.com

## **Online Book Store :**

www.indiastatpublications.com

**Report No. :** AFB/JH-50-0125

**ISBN :** 978-93-5301-977-8

**First Edition :** January, 2018

**Eighth Updated Edition :** January, 2025

**Price :** Rs. 11500/-

US\$ 310

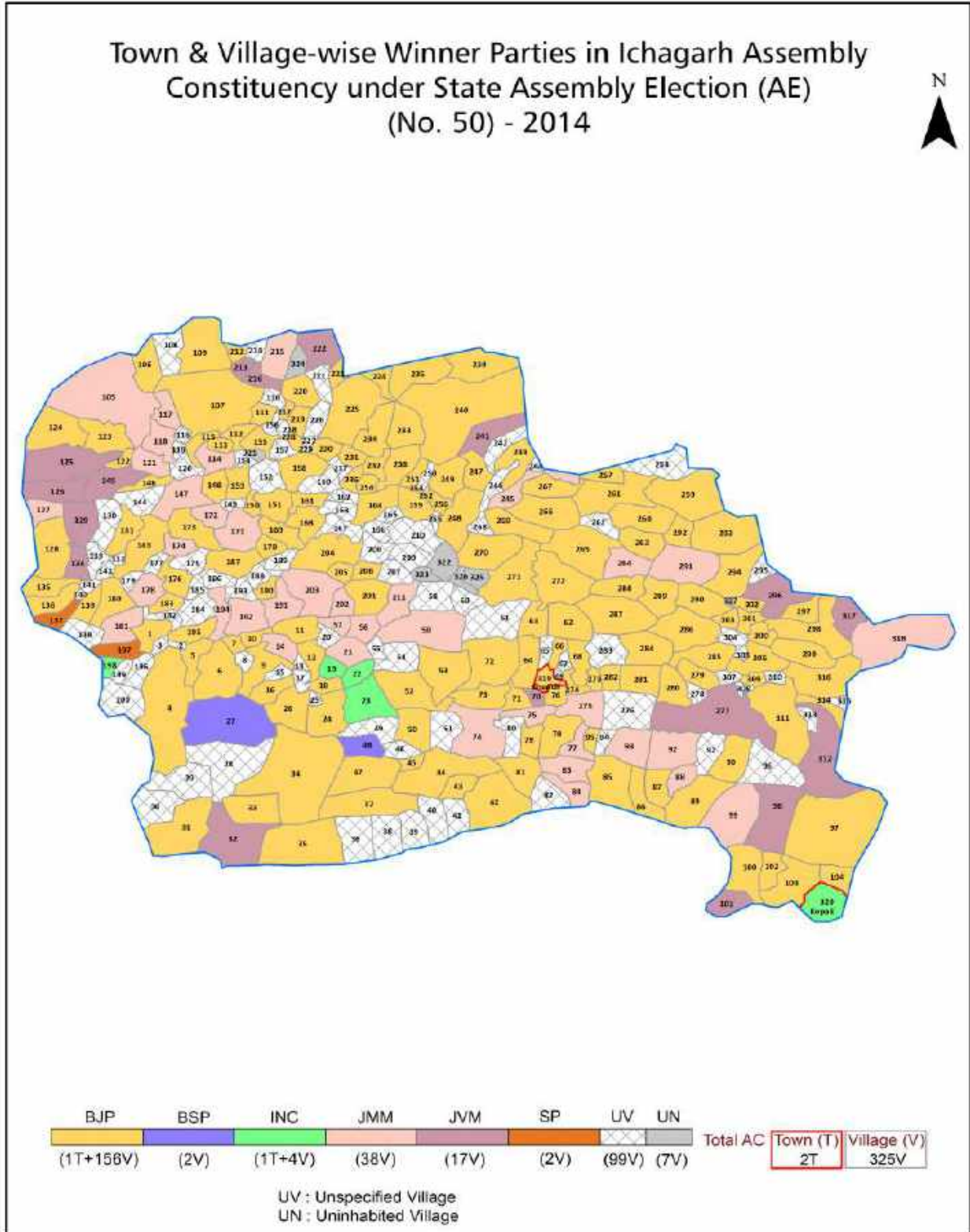
© **Datanet India Pvt. Ltd.**

All rights reserved. No part of this book may be reproduced, stored in a retrieval system or transmitted in any form or by any means, mechanical photocopying, photographing, scanning, recording or otherwise without the prior written permission of the publisher. Please refer to Disclaimer at page no. 261 for the use of this publication.

Printed in India

No.	Particulars	Page No.
	<b>Introduction</b>	
1	Assembly Constituency - (Vidhan sabha) at a Glance   Features of Assembly as per Delimitation Commission of India (2008)	1-2
	<b>Location and Political Maps</b>	
2	Location Map   Boundaries of Assembly Constituency - (Vidhan sabha) in District   Boundaries of Assembly Constituency under Parliamentary Constituency - (Lok sabha)   Town & Village-wise Winner Parties- 2024-PE, 2024-AE, 2019-PE, 2019-AE, 2014-PE, 2014-AE, 2009-PE and 2009-AE	3-11
	<b>Administrative Setup (2011)</b>	
3	District   Sub-district   Towns   Villages   Inhabited Villages   Uninhabited Villages   Village Panchayat   Intermediate Panchayat	12-27
	<b>Demographics (2011)</b>	
4	Population   Households   Rural/Urban Population   Towns and Villages by Population Size   Sex Ratio (Total & 0-6 Years)   Religious Population   Social Population   Literacy Rate	28-29
	<b>Electoral Features</b>	
5	Important Dates of Last Elections Held   Electors by Gender   Service Electors   Voters   Voters Turnout   Polling Stations & Average Number of Electors per Polling Station   Electors by Age Group   Present Elected Representatives	30-35
	<b>Historical Summary Election Results</b>	
6	Vote Share of Major Parties   Winning Margin (Number & Percentage)   Polarity of Parties   Summary Result of Assembly Segment of Parliamentary Elections 2024, 2019, 2014, 2009 and 2004   Summary Result of Assembly Elections 2024, 2019, 2014, 2009 and 2005	36-48
	<b>Polling Station Level Election Results</b>	
7	Name and Number of Polling Station 2024-PE, 2024-AE, 2019-PE, 2019-AE, 2014-PE, 2014-AE, 2009-PE and 2009-AE   Polling Station-wise Electors, Voters & Voters Turnout 2024-PE, 2024-AE, 2019-PE, 2019-AE, 2014-PE, 2014-AE, 2009-PE and 2009-AE   Polling Station wise Elections Results 2024-PE, 2024-AE, 2019-PE, 2019-AE, 2014-PE, 2014-AE, 2009-PE and 2009-AE	49-238
	<b>Share of Assembly Constituency</b>	
8	Share of Assembly Constituency - (Vidhan sabha) in State, District and Parliamentary Constituency - (Lok sabha)	239
	<b>Socio-Economic Amenities (2011)</b>	
9	Access to Administrative Units   Agricultural, Manufacturing and Industrial Commodities   Demographic Indicators   Education   Health & Manpower   Drinking Water Supply   Sanitation   Entertainment and Recreations Infrastructure   Power   Food Allocation Distribution and Marketing of Agriculture Commodities Infrastructure   Transport and Road Infrastructure   Communication   Banking and Financial Services   Land Use   Irrigation Source	241-255
10	<b>Abbreviation &amp; Sources</b>	257-259
11	<b>Disclaimer</b>	261

**Location & Political Map**



## Administrative Setup

### List of Village Panchayat & Intermediate Panchayat (Block) Name - 2011

Village Name	Village Panchayat Name	Intermediate Panchayat Name
Adardih	Saho	Ichagarh
Adardih	Ichadih	Kukru
Adardih	Adardih	Nimdih
Agsia	Dewaltand	Ichagarh
Amandiri	Nadisai	Ichagarh
Anda	Heben	Nimdih
Asan Bani	Asanbani	Chandil
Atargram	Chimtiya	Ichagarh
Atasimal	Tanadih	Nimdih
Badadih	-	Ichagarh
Baghadih	Tengadih	Nimdih
Bagri	Lakri	Nimdih
Bakaltoria	Patkum	Ichagarh
Bakar Kuri	Ichadih	Kukru
Balidih	Dhunaburu	Chandil
Bamandih	Ichagarh	Ichagarh
Bamni	Samanpur	Nimdih
Bamundih	Soro	Ichagarh
Bana	Lupungdih	Nimdih
Bandabir	Letemada	Kukru
Bandhdih	Chelema	Nimdih
Bandu	Baundu	Ichagarh
Bandu	Lakri	Nimdih
Bankati	Tikar	Ichagarh
Banksai	Patkum	Ichagarh
Bansa	-	Chandil
Bara Amra	Gudari	Ichagarh
Bara Lakha	Bhadudih	Chandil
Bara Lapang	Letemada	Kukru

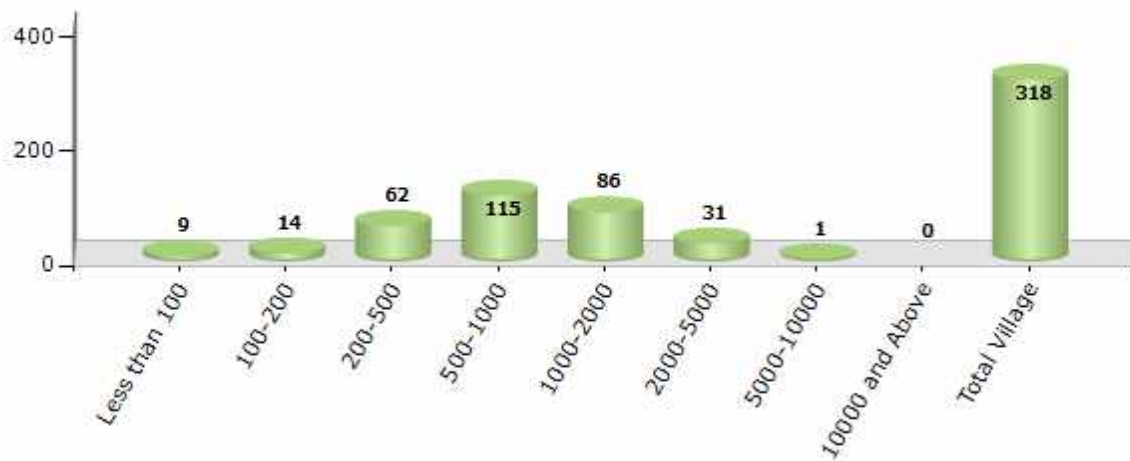
Contd....

Demographics

Number of Villages by Population Size - 2011

Less than 100	100-200	200-500	500-1000	1000-2000	2000-5000	5000-10000	10000 and Above	Total Village
9	14	62	115	86	31	1	0	318

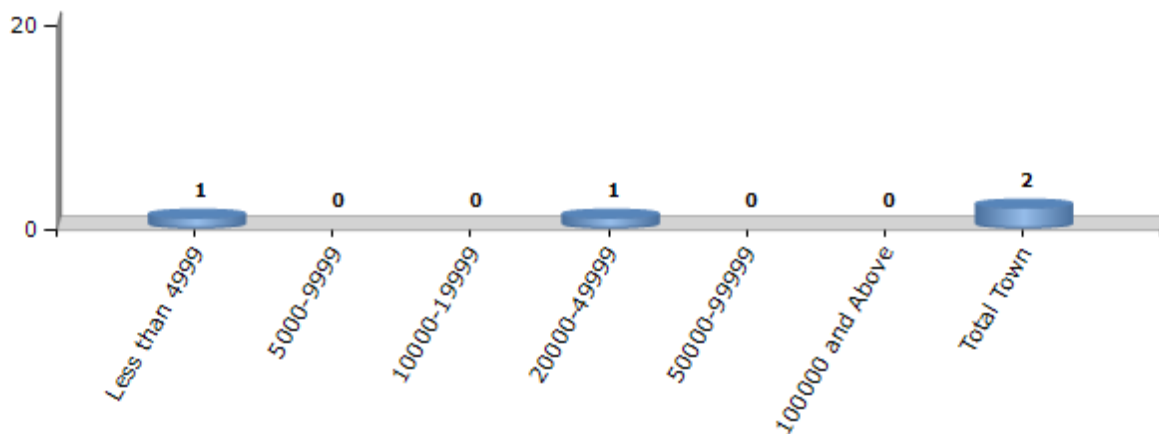
Number of Villages by Population Size - 2011



Number of Towns by Population Size - 2011

Less than 4999	5000-9999	10000-19999	20000-49999	50000-99999	100000 and Above	Total Town
1	0	0	1	0	0	2

Number of Towns by Population Size - 2011

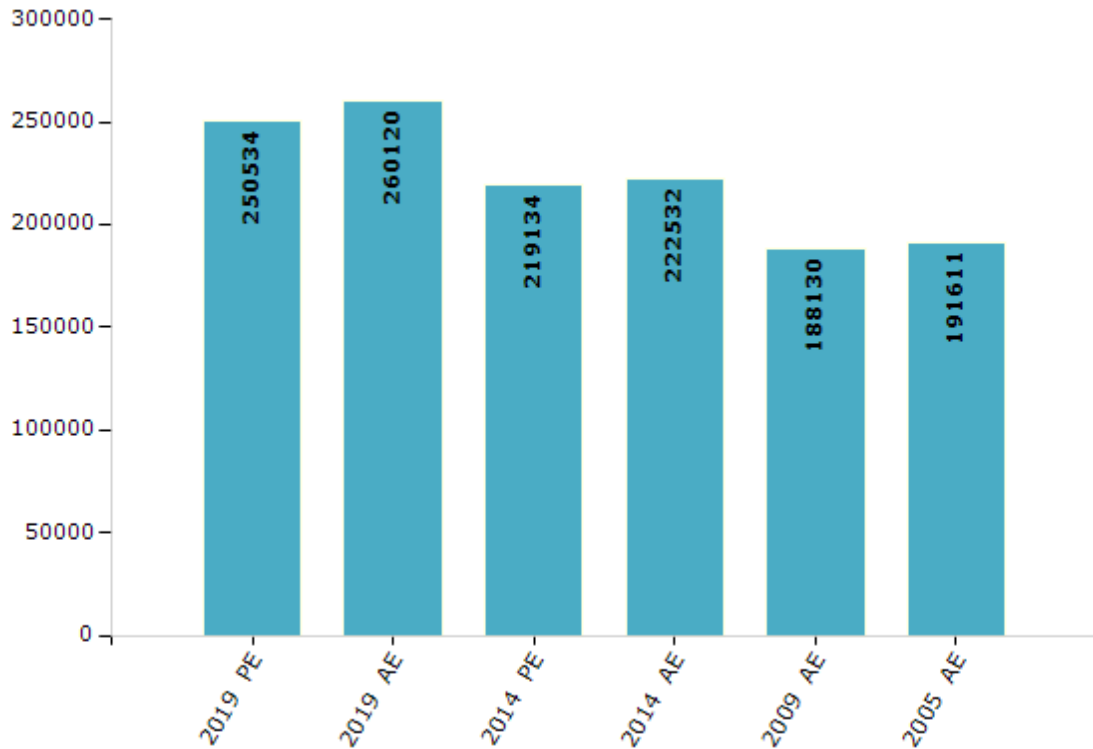


**Electoral Features**

**Electors by Male & Female**

Year	Male	Female	Others	Total	Year	Male	Female	Others	Total
2019 PE	129056	121475	3	250534	2009 PE	-	-	-	-
2019 AE	133092	127024	4	260120	2009 AE	97993	90137	-	188130
2014 PE	114113	105021	0	219134	2005 AE	98461	93150	-	191611
2014 AE	115564	106968	0	222532	2004 PE	-	-	-	-

Number of Electors



**Note :** AE : Assembly Election, PE : Assembly Segment of Parliamentary Election



## Historical Summary Election Results

### Summary Result of Assembly Election - 2014

Candidate Name	Party	Votes	Votes %
Sadhu Charan Mahato	BJP	75634	42.65
Sabita Mahato	JMM	33384	18.82
Arvind Kumar Singh	JVM	28999	16.35
Hikim Chandra Mahato	INC	12510	7.05
Sitaram Sonar	SP	4351	2.45
Shailendra Kumar Maithy	JKP(N)	3232	1.82
Ram Bilas Lohra	BSP	3224	1.82
Talat Mahmood	IND	2775	1.56
Anand Gope	IND	1723	0.97
Debashish Roy	IND	1493	0.84
Chandan Kumar Gupta	IND	1139	0.64
Ashudev Mahato	SUCI	1066	0.6
Bhuwneshwari Mahato	IND	1000	0.56
Jagdish Chandra Mahato	IND	954	0.54
Bishwanath Kalindi	IND	898	0.51
Rameshwar Mandal	AMB	644	0.36
Prem Kumar Singh	IND	634	0.36
Jagannath Mahato	AIFB	572	0.32
Rajesh Kumar	IND	540	0.3
Jai Nath Kumar	BSSPA	460	0.26
Nirmal Gope	AHNP	430	0.24
Sharban Mahato	IND	335	0.19
Santosh Kumar Singh	IND	297	0.17
Paravesh Kumar	IND	217	0.12
	NOTA	835	0.47

## Polling Station Level Election Results

### Number and Name of Polling Stations (PS) (2019 AE)

Number of Polling Stations	Name of Polling Stations	Number of Polling Stations	Name of Polling Stations
1	Primary School, Situ	22	Upgraded Middle School, Choura West Part
2	Upgraded Middle School, Situ, Tola- Pilid	23	Upgraded Middle School, Kuda
3	Upgraded Middle School, Raghunathpur	24	Middle School, Pandra
4	Primary School, Dumra	25	Upgraded Middle School, Chotalapang
5	Nav Primary School, Hartaldih	26	Upgraded Middle School, Kukru East Part
6	Middle School, Salukdih	27	Upgraded Middle School, Kukru West Part
7	Upgraded Middle School, Kutam	28	Upgraded Middle School, Kukru North Part
8	Upgraded Middle School, Soro East Part	29	Upgraded Middle School, Kukru South Part
9	Upgraded Middle School, Soro West Part	30	Middle School, Datam
10	Upgraded Middle School, Bamundih	31	Upgraded Middle School, Baralapang North Part
11	Upgraded Middle School, Adardih	32	Upgraded Middle School, Baralapang South Part
12	Primary School, Kurmadih	33	Middle School, Letemda East Part
13	Upgraded Middle School, Harat	34	Middle School, Letemda West Part
14	Upgraded High School, Tiruldih Place Sirkadih	35	Upgraded Middle School, Jargo
15	Upgraded Middle School, Saparum	36	Upgraded Middle School, Bandabir
16	Middle School, Tiruldih	37	Upgraded Middle School, Bakurkuri East Part
17	Upgraded Middle School, Sapada	38	Upgraded Middle School, Bakurkuri West Part
18	Upgraded Middle School, Chno	39	Nav Primary School, Edaldih
19	Upgraded Middle School, Choura North Part	40	Middle School, Ichadiah North Part
20	Upgraded Middle School, Choura South Part	41	Middle School, Ichadiah South Part
21	Upgraded Middle School, Choura East Part	42	Upgraded Middle School, Chowka

Contd....

**Polling Station Level Election Results**

**Polling Station-wise Votes Secured by Overall Top Five Parties in Ichagarh Assembly in Assembly Election (AE) under Ranchi Parliamentary Constituency in Jharkhand (2019)**

Number of Polling Station	Winner - Sabita Mahato (JMM)	Runner-up - Hare Lal Mahato (AJSUP)	3rd - Sadhu Charan Mahato (BJP)	4th - Arvind Kumar Singh (IND)	5th - Narayan Chandra Gope (IND)	NOTA	Other	Total Votes Secured
36	91	182	224	24	3	1	47	572
37	105	147	140	67	10	0	62	531
38	34	113	234	86	2	0	33	502
39	87	68	120	124	7	2	90	498
40	95	94	169	148	10	4	58	578
41	58	54	158	125	28	2	49	474
42	65	39	396	115	17	3	57	692
43	48	57	152	80	31	2	32	402
44	159	223	169	29	19	2	161	762
45	182	97	129	18	3	3	49	481
46	64	55	415	6	0	1	32	573
47	237	165	200	115	3	5	118	843
48	42	47	117	164	7	0	45	422
49	198	190	77	46	9	3	105	628
50	197	43	63	25	2	2	37	369
51	145	78	165	158	5	0	61	612
52	251	86	37	101	9	4	153	641
53	209	97	155	29	6	1	97	594
54	316	149	100	47	1	1	93	707
55	155	56	15	14	0	1	59	300
56	170	123	59	63	6	0	67	488
57	106	98	82	92	9	3	66	456
58	195	65	78	124	10	1	46	519
59	138	164	15	16	0	0	19	352
60	131	55	44	76	19	5	100	430
61	129	89	12	285	28	5	120	668
62	81	73	50	258	30	11	144	647
63	211	148	35	41	7	1	101	544
64	178	201	32	138	6	5	109	669
65	176	174	44	148	13	7	91	653
66	212	149	89	179	17	4	62	712
67	179	69	113	181	4	6	115	667
68	183	10	4	47	1	0	30	275
69	139	125	188	92	6	1	49	600
70	178	19	16	151	5	3	46	418

Contd....

**Polling Station Level Election Results**

**Winner, Runner-up and 3rd Party Position & Winning Margin According to Polling Stations in Ichagarh Assembly in Assembly Election (AE) under Ranchi Parliamentary Constituency in Jharkhand (2019)**

Polling Station Number	Winner Party	Winner Votes (%)	Runner-up Party	Runner-up Votes (%)	Winning Margin Votes (%)	Third Party	Third Party Votes (%)	Other Votes (%)
71	AJSUP	144 (29.57)	IND (AKS)	134 (27.52)	10 (2.05)	JMM	103 (21.15)	106 (21.77)
72	BJP	189 (38.03)	AJSUP	119 (23.94)	70 (14.09)	JMM	73 (14.69)	116 (23.34)
73	JMM	173 (33.46)	AJSUP	137 (26.5)	36 (6.96)	BJP	107 (20.7)	100 (19.34)
74	BJP	126 (29.44)	JMM	99 (23.13)	27 (6.31)	AJSUP	54 (12.62)	149 (34.81)
75	BJP	160 (36.7)	JMM	125 (28.67)	35 (8.03)	AJSUP	48 (11.01)	103 (23.62)
76	JMM	199 (47.27)	AJSUP	89 (21.14)	110 (26.13)	BJP	47 (11.16)	86 (20.43)
77	JMM	306 (33.92)	IND (AKS)	182 (20.18)	124 (13.74)	AJSUP	143 (15.85)	271 (30.04)
78	AJSUP	139 (27.15)	BJP	100 (19.53)	39 (7.62)	JMM	99 (19.34)	174 (33.98)
79	BJP	178 (36.85)	AJSUP	115 (23.81)	63 (13.04)	JMM	109 (22.57)	81 (16.77)
80	JMM	208 (30.86)	IND (AKS)	196 (29.08)	12 (1.78)	AJSUP	124 (18.4)	146 (21.66)
81	JMM	278 (40.94)	IND (AKS)	131 (19.29)	147 (21.65)	AJSUP	89 (13.11)	181 (26.66)
82	JMM	288 (44.38)	AJSUP	134 (20.65)	154 (23.73)	IND (AKS)	63 (9.71)	164 (25.27)
83	JMM	260 (33.16)	AJSUP	177 (22.58)	83 (10.58)	BJP	172 (21.94)	175 (22.32)
84	JMM	335 (56.4)	BJP	75 (12.63)	260 (43.77)	AJSUP	62 (10.44)	122 (20.54)
85	JMM	446 (52.04)	IND (AKS)	171 (19.95)	275 (32.09)	BJP	82 (9.57)	158 (18.44)
86	JMM	290 (54)	IND (AKS)	128 (23.84)	162 (30.16)	BJP	34 (6.33)	85 (15.83)
87	JMM	267 (54.6)	AJSUP	56 (11.45)	211 (43.15)	IND (AKS)	52 (10.63)	114 (23.31)
88	JMM	165 (35.56)	AJSUP	77 (16.59)	88 (18.97)	BJP	67 (14.44)	155 (33.41)
89	JMM	260 (30.44)	BJP	168 (19.67)	92 (10.77)	AJSUP	153 (17.92)	273 (31.97)
90	BJP	126 (35.2)	JMM	63 (17.6)	63 (17.6)	IND (AKS)	47 (13.13)	122 (34.08)
91	JMM	230 (46.94)	BJP	102 (20.82)	128 (26.12)	IND (AKS)	56 (11.43)	102 (20.82)
92	BJP	236 (32.02)	JMM	179 (24.29)	57 (7.73)	IND (AKS)	172 (23.34)	150 (20.35)
93	BJP	334 (63.86)	AJSUP	65 (12.43)	269 (51.43)	JMM	40 (7.65)	84 (16.06)
94	BJP	236 (46.92)	JMM	107 (21.27)	129 (25.65)	IND (AKS)	80 (15.9)	80 (15.9)
95	BJP	271 (42.61)	IND (AKS)	144 (22.64)	127 (19.97)	JMM	129 (20.28)	92 (14.47)
96	BJP	316 (55.34)	JMM	110 (19.26)	206 (36.08)	IND (AKS)	49 (8.58)	96 (16.81)
97	JMM	392 (47.69)	BJP	227 (27.62)	165 (20.07)	AJSUP	50 (6.08)	153 (18.61)
98	AJSUP	190 (32.7)	JMM	135 (23.24)	55 (9.46)	IND (AKS)	109 (18.76)	147 (25.3)
99	IND (AKS)	252 (45)	BJP	159 (28.39)	93 (16.61)	JMM	107 (19.11)	42 (7.5)
100	JMM	368 (51.4)	IND (AKS)	152 (21.23)	216 (30.17)	AJSUP	52 (7.26)	144 (20.11)
101	JMM	256 (46.21)	IND (AKS)	128 (23.1)	128 (23.11)	BJP	87 (15.7)	83 (14.98)
102	BJP	306 (39.48)	JMM	233 (30.06)	73 (9.42)	IND (AKS)	122 (15.74)	114 (14.71)
103	JMM	322 (47.42)	AJSUP	178 (26.22)	144 (21.2)	BJP	56 (8.25)	123 (18.11)
104	JMM	258 (39.57)	BJP	173 (26.53)	85 (13.04)	AJSUP	107 (16.41)	114 (17.48)
105	JMM	341 (53.7)	IND (AKS)	91 (14.33)	250 (39.37)	BJP	88 (13.86)	115 (18.11)

Contd....

**Socio-Economic Amenities - Rural**

**Access to Education Facilities**

Particulars	Number of Villages (% of Population)				
	Available	Not Available	If Not Available (Distance of Nearest Facility)		
			A	B	C
Govt. Primary School	297 (99)	21 (1)	20 (1)	0 (0)	0 (0)
Private Primary School	28 (13)	290 (87)	0 (0)	0 (0)	0 (0)
Govt. Middle School	162 (69)	156 (31)	113 (24)	37 (7)	5 (1)
Private Middle School	13 (6)	305 (94)	0 (0)	0 (0)	0 (0)
Govt. Secondary School	23 (14)	295 (86)	116 (32)	120 (36)	58 (18)
Private Secondary School	3 (0)	315 (100)	0 (0)	0 (0)	0 (0)
Govt. Senior Secondary School	8 (4)	310 (96)	30 (11)	72 (22)	205 (61)
Private Senior Secondary School	5 (2)	313 (98)	0 (0)	0 (0)	0 (0)
Govt. Arts and Science Degree College	0 (0)	318 (100)	12 (5)	23 (8)	283 (87)
Private Arts and Science Degree College	0 (0)	318 (100)	0 (0)	0 (0)	0 (0)
Govt. Engineering College	0 (0)	318 (100)	3 (1)	4 (2)	311 (98)
Private Engineering College	0 (0)	318 (100)	0 (0)	0 (0)	0 (0)
Govt. Medicine College	0 (0)	318 (100)	10 (4)	15 (5)	293 (91)
Private Medicine College	0 (0)	318 (100)	0 (0)	0 (0)	0 (0)
Govt. Management Institute	0 (0)	318 (100)	9 (3)	4 (2)	233 (68)
Private Management Institute	0 (0)	318 (100)	1 (1)	5 (2)	66 (24)
Govt. Polytechnic	0 (0)	318 (100)	3 (1)	1 (0)	302 (95)
Private Polytechnic	0 (0)	318 (100)	0 (0)	0 (0)	12 (4)
Govt. Vocational Training School/ITI	0 (0)	318 (100)	4 (1)	2 (1)	240 (73)
Private Vocational Training School/ITI	0 (0)	318 (100)	4 (1)	3 (1)	65 (24)
Govt. Non Formal Training Centre	0 (0)	318 (100)	1 (0)	0 (0)	303 (96)
Private Non Formal Training Centre	0 (0)	318 (100)	0 (0)	0 (0)	14 (4)
Govt. School For Disabled	0 (0)	318 (100)	16 (5)	2 (1)	220 (64)
Private School For Disabled	0 (0)	318 (100)	0 (0)	0 (0)	79 (29)
Government Others	1 (1)	317 (99)	10 (3)	7 (2)	297 (94)
Private Others	0 (0)	318 (100)	0 (0)	0 (0)	3 (1)

Note : Distance A : Less than 5 km; B : Between 5-10 km; C : 10+ km.; Source : Data Analysis is based on 2011 Census.

## DISCLAIMER

The Terms of Use and Disclaimer of Datanet India Private Limited (hereinafter referred to as "Datanet") for use of this analysis report of **Ichagarh Assembly Constituency (Ichagarh Vidhan Sabha)** :-

1. **Assembly Factbook™** is a Registered Trade Mark owned by Datanet.
2. All the maps are sketched and graphical representation only and have not been drawn to the scale and also not to represent the actual geographical area or boundary of the unit.
3. The data for the aforesaid analysis is based on authentic sources and has been culled from the various publications of Census, CSO and NSSO for district and block level data, various central and state government departments, Central & State Elections Commissions and the concerned Returning Officers' releases, Electoral Rolls, Election results and allied publications, internal assessment, surveys, estimates and analysis. Therefore, certain adjustment of data at micro level may have been done to arrive closer to the macro data.
4. Data have been provided on an "As Is" and "As AVAILABLE" basis
5. The colours shown in the maps or diagram and charts of a particular party, alliance or AC are indicative and do not represent them.
6. This publication which includes maps, sheets, graphs and data would be the property under copyright of Datanet only. The user may use these for its internal study, analysis and research purposes. It's public display, re-selling or any commercial uses by the user are not allowed.
7. Datanet has taken due care and caution in compilation and processing of data and allied information, but does not guarantee the accuracy, adequacy or completeness of any information/analysis and will be not responsible for any errors or omissions or for the results obtained from the use of such information/analysis.
8. All the contents for the publication have been culled from various authentic sources and Datanet reasonably believes such sources to be reliable, but does not make any representations, express or implied as to the accuracy or fitness of use of such information. The information or contents of the information/analysis do not constitute advice and should not be relied upon in making (or refraining from making) any decision. Any reliance placed upon the information provided by Datanet is the sole responsibility and strictly at the user's risk.
9. In no event will Datanet be liable for any damages (including, without limitation, damages for loss of business projects, or loss of profits) arising in contract, tort or otherwise from the use of or inability to use any of its contents, or from any action taken (or refrained from being taken) as a result of using the analysis or any of its contents. Datanet its directors, owners, editors, officials, employees, distributor and agents or any associate will not be liable for any errors in the information contained or any consequences arising from the use of the contents of the provided information/analysis.
10. If any provision of these terms and conditions is held invalid or illegal or unenforceable for any reason by any court of competent jurisdiction, such provision shall be severed and the remainder of provisions of the terms and conditions shall continue in full force and effect as if the Term of Use had been executed with the invalid, illegal or unenforceable provision eliminated.
11. If there are any discrepancies in the information provided, please bring it to attention of Datanet for suitable rectification measures.

**Buy Online This Complete Book At  
Datanet India eBooks Store**

[www.indiastatpublications.com](http://www.indiastatpublications.com)

or go directly at

[http://www.indiastatpublications.com/  
Assembly\\_factbook/Jharkhand/Ranchi/Ichagarh](http://www.indiastatpublications.com/Assembly_factbook/Jharkhand/Ranchi/Ichagarh)

 **india**stat**elections**

ISBN : 978-93-5301-977-8



9 789353 019778