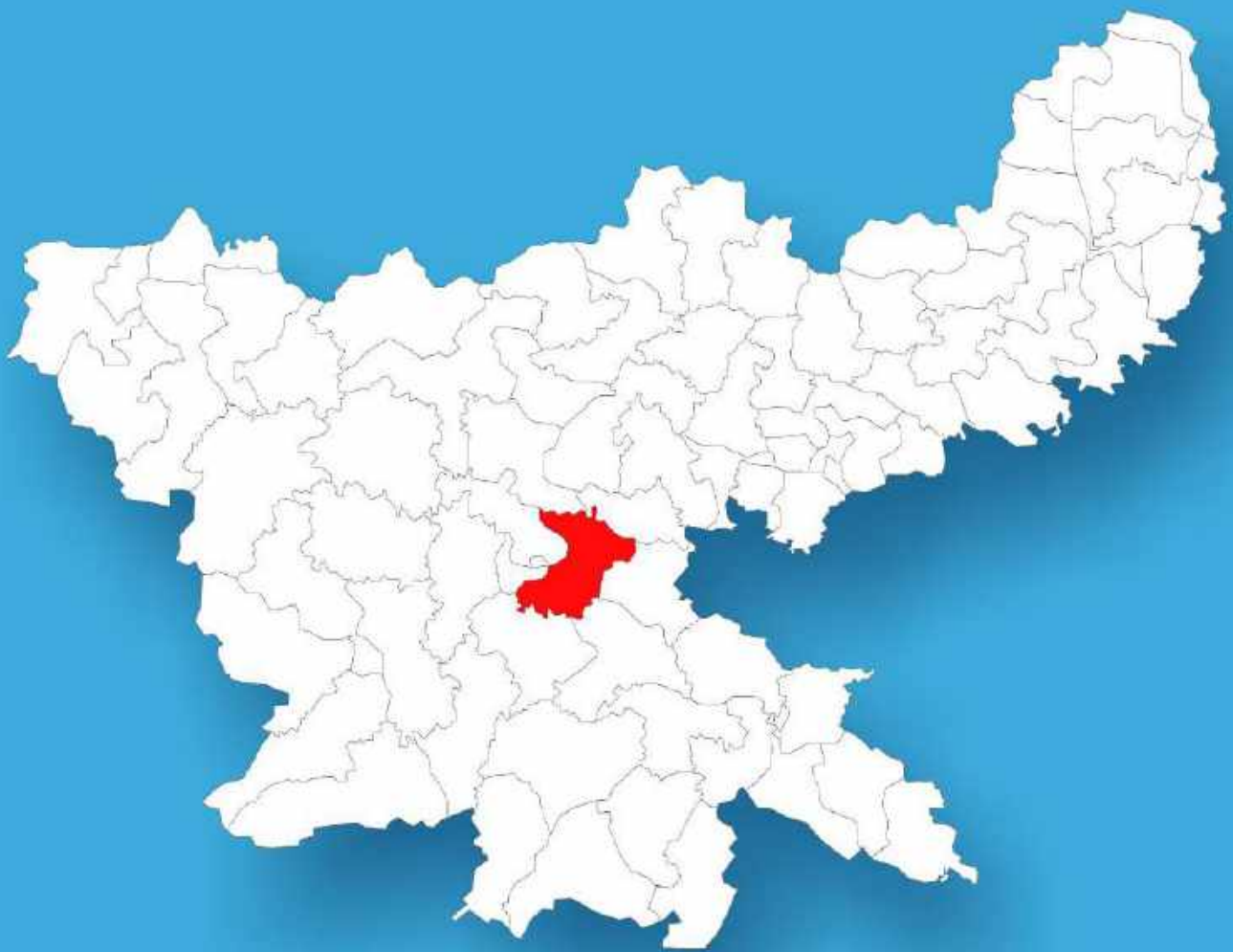




Jharkhand

# Assembly Factbook™

Khijri Assembly Constituency



Key Electoral Data of Khijri  
Assembly Constituency (Vidhan Sabha)

Jharkhand  
**Assembly Factbook**<sup>TM</sup>  
Khijri Assembly Constituency



Khijri Vidhan Sabha

## **Editor & Director**

Dr. R.K. Thukral

## **Research Editor**

Dr. Shafeeq Rahman

## **Compiled, Researched and Published by Datanet India Pvt. Ltd.**

D-100, 1st Floor,

Okhla Industrial Area, Phase-I,  
New Delhi- 110020.

Ph.: 91-11- 43580781-84

Email : support@indiastatpublications.com

Website : www.indiastatelections.com

## **Online Book Store :**

www.indiastatpublications.com

**Report No. :** AFB/JH-62-0125

**ISBN :** 978-93-5301-992-1

**First Edition :** January, 2018

**Eighth Updated Edition :** January, 2025

**Price :** Rs. 11500/-

US\$ 310

© **Datanet India Pvt. Ltd.**

All rights reserved. No part of this book may be reproduced, stored in a retrieval system or transmitted in any form or by any means, mechanical photocopying, photographing, scanning, recording or otherwise without the prior written permission of the publisher. Please refer to Disclaimer at page no. 286 for the use of this publication.

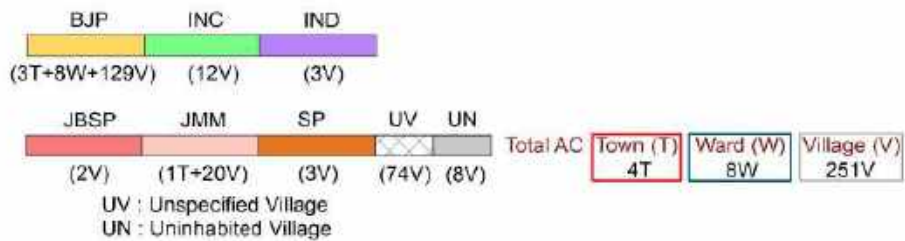
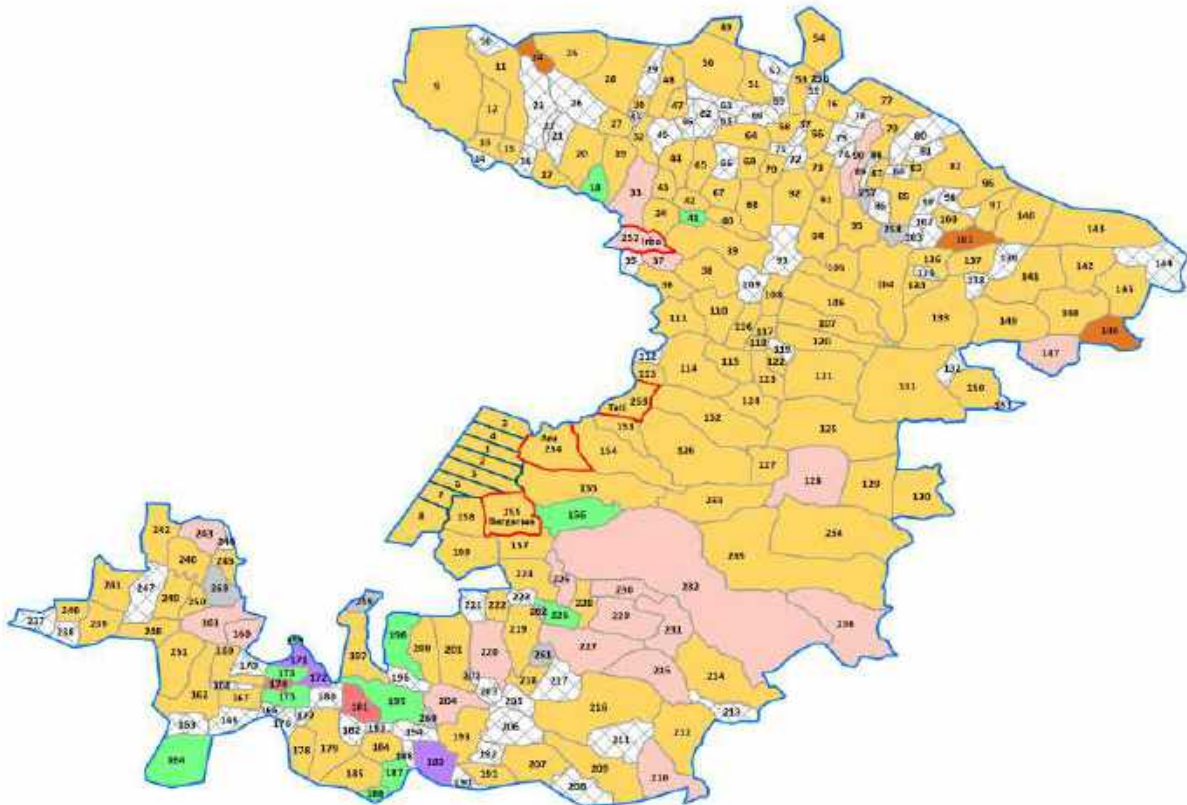
Printed in India

# Contents

No.	Particulars	Page No.
	<b>Introduction</b>	
1	Assembly Constituency - (Vidhan sabha) at a Glance   Features of Assembly as per Delimitation Commission of India (2008)	1-2
	<b>Location and Political Maps</b>	
2	Location Map   Boundaries of Assembly Constituency - (Vidhan sabha) in District   Boundaries of Assembly Constituency under Parliamentary Constituency - (Lok sabha)   Town, Ward & Village-wise Winner Parties- 2024-PE, 2024-AE, 2019-PE, 2019-AE, 2014-PE, 2014-AE, 2009-PE and 2009-AE	3-11
	<b>Administrative Setup (2011)</b>	
3	District   Sub-district   Towns   Villages   Inhabited Villages   Uninhabited Villages   Village Panchayat   Intermediate Panchayat	12-25
	<b>Demographics (2011)</b>	
4	Population   Households   Rural/Urban Population   Towns, Ward and Villages by Population Size   Sex Ratio (Total & 0-6 Years)   Religious Population   Social Population   Literacy Rate	26-28
	<b>Electoral Features</b>	
5	Important Dates of Last Elections Held   Electors by Gender   Service Electors   Voters   Voters Turnout   Polling Stations & Average Number of Electors per Polling Station   Electors by Age Group   Present Elected Representatives	29-34
	<b>Historical Summary Election Results</b>	
6	Vote Share of Major Parties   Winning Margin (Number & Percentage   Polarity of Parties   Summary Result of Assembly Segment of Parliamentary Elections 2024, 2019, 2014, 2009 and 2004   Summary Result of Assembly Elections 2024, 2019, 2014, 2009 and 2005	35-46
	<b>Polling Station Level Election Results</b>	
7	Name and Number of Polling Station 2024-PE, 2024-AE, 2019-PE, 2019-AE, 2014-PE, 2014-AE, 2009-PE and 2009-AE   Polling Station-wise Electors, Voters & Voters Turnout 2024-PE, 2024-AE, 2019-PE, 2019-AE, 2014-PE, 2014-AE, 2009-PE and 2009-AE   Polling Station wise Elections Results 2024-PE, 2024-AE, 2019-PE, 2019-AE, 2014-PE, 2014-AE, 2009-PE and 2009-AE	47-263
	<b>Share of Assembly Constituency</b>	
8	Share of Assembly Constituency - (Vidhan sabha) in State, District and Parliamentary Constituency - (Lok sabha)	264
	<b>Socio-Economic Amenities (2011)</b>	
9	Access to Administrative Units   Agricultural, Manufacturing and Industrial Commodities   Demographic Indicators   Education   Health & Manpower   Drinking Water Supply   Sanitation   Entertainment and Recreations Infrastructure   Power   Food Allocation Distribution and Marketing of Agriculture Commodities Infrastructure   Transport and Road Infrastructure   Communication   Banking and Financial Services   Land Use   Irrigation Source	266-280
10	<b>Abbreviation &amp; Sources</b>	282-284
11	<b>Disclaimer</b>	286

Location & Political Map

Town, Ward & Village-wise Winner Parties in Khijri Assembly Constituency under State Assembly Election (AE) (No. 62) 2014



Note : Ward boundaries are shown for visual presentations only and these are not showing the actual geographical locations.

## Administrative Setup

### List of Village Panchayat & Intermediate Panchayat (Block) Name - 2011

Village Name	Village Panchayat Name	Intermediate Panchayat Name
Agartoli	Haratu	Angara
Anandi	Baridih	Ormanjhi
Angara	Angara	Angara
Ara	Tunahuli	Ormanjhi
Badri	Kuch	Angara
Baghinbanda	Tunahuli	Ormanjhi
Baheya	Apung	Angara
Bakshidih	Haratu	Angara
Balalong	Balalong	Nagri
Banda	Sodag	Namkum
Bandheya	Halhu	Nagri
Bandratoli	Sembo	Nagri
Bandua	Bandua	Namkum
Banlotwa	Charo	Ormanjhi
Banpur	Bogaibeg	Angara
Baram	-	Namkum
Bargainbanda	Tunahuli	Ormanjhi
Barguttu	Hardag	Namkum
Baridih	Sembo	Nagri
Baridihi	Baridih	Ormanjhi
Barkigorang	Nawagarh	Angara
Bartua	Jaidiha	Ormanjhi
Barwe	Barwe	Ormanjhi
Benadag	Getalsud	Angara
Berwari	Satyada	Angara
Beti(Benti)	Bisa	Angara
Bhusur	Charo	Ormanjhi
Bijang	Tunahuli	Ormanjhi
Bisa	Bisa	Angara

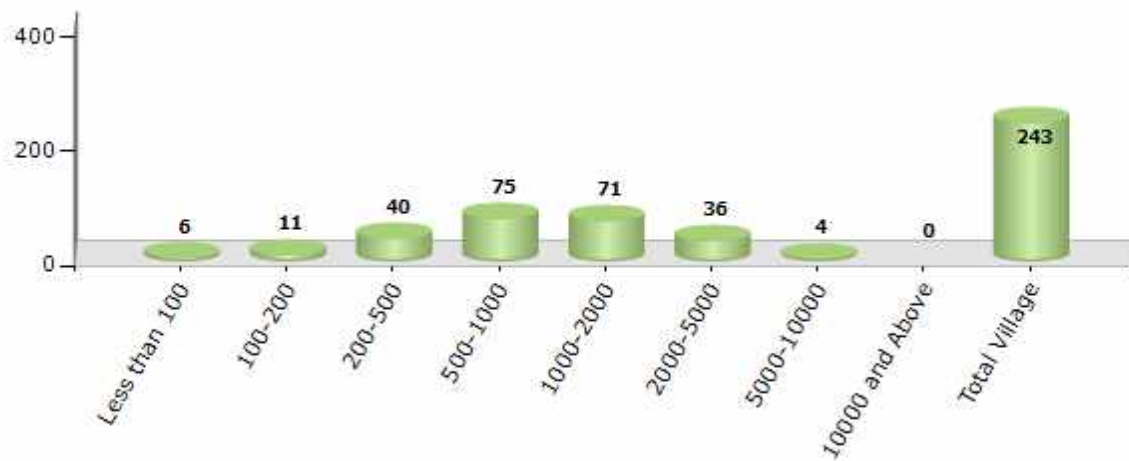
Contd....

## Demographics

### Number of Villages by Population Size - 2011

Less than 100	100-200	200-500	500-1000	1000-2000	2000-5000	5000-10000	10000 and Above	Total Village
6	11	40	75	71	36	4	0	243

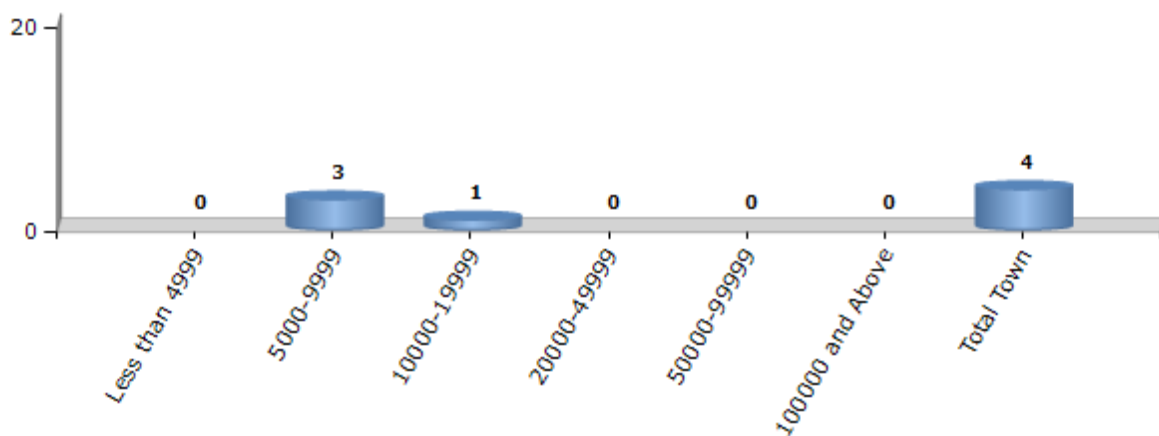
Number of Villages by Population Size - 2011



### Number of Towns by Population Size - 2011

Less than 4999	5000-9999	10000-19999	20000-49999	50000-99999	100000 and Above	Total Town
0	3	1	0	0	0	4

Number of Towns by Population Size - 2011

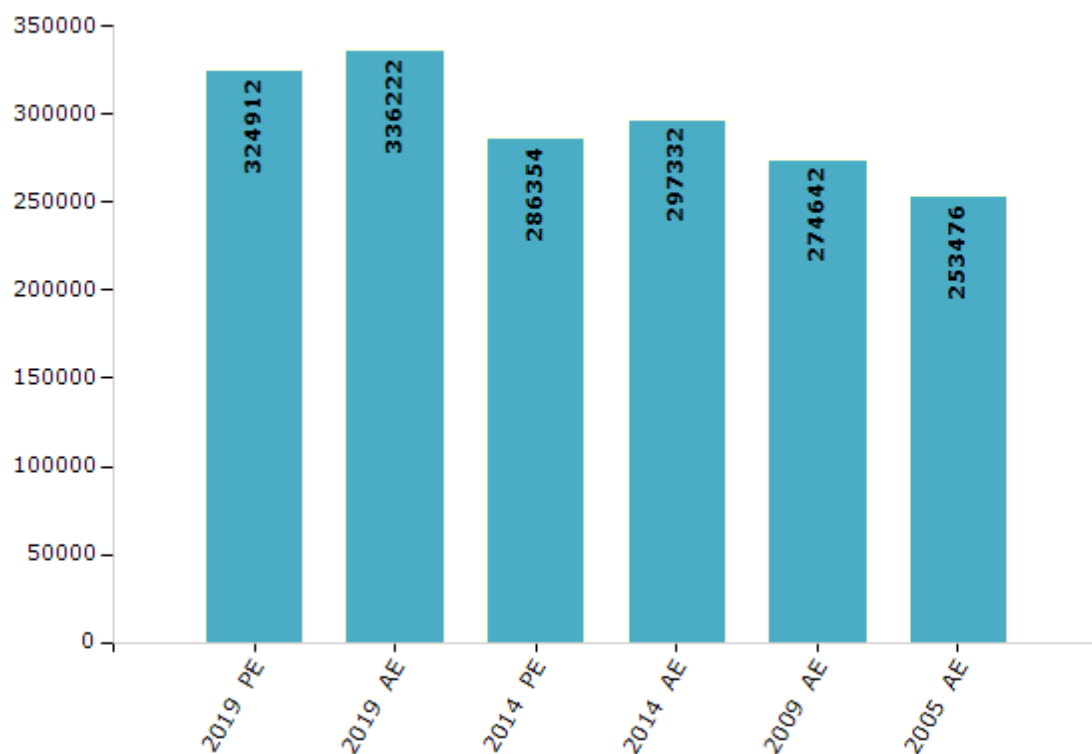


## Electoral Features

### Electors by Male & Female

Year	Male	Female	Others	Total	Year	Male	Female	Others	Total
2019 PE	169270	155641	1	324912	2009 PE	-	-	-	-
2019 AE	173872	162348	2	336222	2009 AE	146147	128495	-	274642
2014 PE	150012	136342	0	286354	2005 AE	137276	116200	-	253476
2014 AE	155648	141684	0	297332	2004 PE	-	-	-	-

Number of Electors



**Note :** AE : Assembly Election, PE : Assembly Segment of Parliamentary Election



## Historical Summary Election Results

### Summary Result of Assembly Election - 2014

Candidate Name	Party	Votes	Votes %
Ramkumar Pahan	BJP	94581	52.48
Sundri Devi	INC	29669	16.46
Antu Tirkey	JMM	22661	12.57
Prakash Lakra	AITC	5515	3.06
Jitnath Bedia	SP	3312	1.84
Ram Bando	JBSP	2850	1.58
Shankar Lohra	CPIM	2735	1.52
Francis Xavier Kachhap	IND	2500	1.39
Amrita Kujur	IND	1495	0.83
Asrita Khalkho	SUCI	1414	0.78
Roshan Lal Munda	DESP	1283	0.71
Kisto Oraon	BSP	1280	0.71
Kiran Kumar Aind	JKP	1095	0.61
Habil Prem Minz	JKPP	978	0.54
Balram Kumar Bediya	IND	854	0.47
Vinod Kumar Bhagat	SAP	789	0.44
Masih Prakash Sanga	AKBJHP	771	0.43
Thomas Runda	IND	746	0.41
Madan Lal Pahan	LJVM	717	0.4
Mary Tirkey	CPI(ML)(L)	653	0.36
Fullo Mena Munda	IND	639	0.35
Kamalnath Manjhi	IND	633	0.35
Dhrit Pal Bhagat	HJP	602	0.33
Anjan Khalkho	IND	490	0.27
Tulsi Oraon	IND	477	0.26
	NOTA	1500	0.83

## Polling Station Level Election Results

### Number and Name of Polling Stations (PS) (2019 AE)

Number of Polling Stations	Name of Polling Stations	Number of Polling Stations	Name of Polling Stations
1	Govt. Upgraded Middle School, Mayapur Room No.1	22	Govt. Upgraded Middle School, Kulhi (South Part)
2	Govt. Upgraded Middle School, Mayapur Room No.2	23	Panchayat Bhawan, Kukui
3	S.P.G. Mission Primary School, Madhukma	24	Govt. Upgraded Middle School, Tundahuli
4	Govt. Primary School, Roljara	25	Govt. Primary School, Bijang
5	Govt. Primary School, Bahera Khunth	26	Govt. Primary School, Gagari
6	Govt. Upgraded Middle School, Hochai Room No.1	27	Govt. Primary School, Chapavaar
7	Govt. Upgraded Middle School, Hochai Room No.2	28	Govt. Primary School, Khatanga
8	Govt. Upgraded Middle School, Tirla	29	Govt. Upgraded Urdu Middle School, Barwe (North Part)
9	Govt. Middle School, Sadma	30	Govt. Upgraded Urdu Middle School, Barwe (South Part)
10	New Primary School, Baghmarwa	31	Govt. Primary Primary School, Harchanda (East Part)
11	Govt. Middle School, Mandro (East Part)	32	Govt. Primary School, Harchanda (West Part)
12	Govt. Middle School, Mandro (Middle Part)	33	Govt. Middle School, Dahu (East Part)
13	Govt. Middle School, Mandro (West Part)	34	Govt. Middle School, Dahu (West Part)
14	Govt. Upgraded Middle School, Jawabeda	35	Abdul Kayyum Ansari Urdu Middle School Irba Room No.1
15	Govt. Middle School, Kucchu (East Part)	36	Abdul Kayyum Ansari Urdu Middle School Irba Room No.2
16	Govt. Middle School, Kucchu (Middle Part)	37	Abdul Kayyum Ansari Urdu Middle School, Irba Room No.3
17	Govt. Middle School, Kucchu (West Part)	38	Abdul Kayyum Ansari Urdu Middle School, Irba Room No.4
18	Samudayik Bhawan Jirawar	39	Govt. Upgraded Middle School Pahantoli, Irba
19	Govt. Upgraded Urdu Middle School, Kamta Room No.1	40	Govt. Primary School, Hutup Room No.1
20	Govt. Upgraded Urdu Middle School, Kamta Room No.2	41	Govt. Primary School, Hutup Room No.2
21	Govt. Upgraded Middle School, Kulhi (North Part)	42	Dawakara Shed, Karma

Contd....

## Polling Station Level Election Results

### Polling Station-wise Votes Secured by Overall Top Five Parties in Khijri Assembly in Assembly Election (AE) under Ranchi Parliamentary Constituency in Jharkhand (2019)

Number of Polling Station	Winner - Rajesh Kachhap (INC)	Runner-up - Ram Kumar Pahan (BJP)	3rd - Ramdhan Bediya (AJSUP)	4th - Antu Tirkey (JVM)	5th - Sarita Tirkey (IND)	NOTA	Other	Total Votes Secured
36	434	5	10	28	1	0	16	494
37	506	28	12	16	0	8	12	582
38	421	2	6	14	0	4	9	456
39	478	149	22	33	3	11	70	766
40	185	228	44	23	2	6	18	506
41	22	418	44	6	4	1	23	518
42	510	73	36	59	6	1	12	697
43	503	130	28	25	3	4	36	729
44	272	105	86	5	1	2	13	484
45	386	34	54	2	0	1	8	485
46	109	306	346	2	11	4	36	814
47	43	185	35	7	1	3	3	277
48	143	170	284	3	1	1	25	627
49	56	395	32	20	5	3	10	521
50	201	157	67	31	7	6	19	488
51	32	369	168	7	6	2	17	601
52	25	200	121	16	7	3	16	388
53	272	333	150	28	14	10	37	844
54	21	457	141	6	2	7	11	645
55	15	329	83	5	1	0	2	435
56	59	211	59	10	1	2	8	350
57	27	640	85	1	1	1	14	769
58	6	4	214	2	0	1	1	228
59	78	224	215	12	17	4	24	574
60	87	108	205	55	5	19	51	530
61	13	65	418	8	8	8	61	581
62	32	149	310	14	5	5	37	552
63	32	140	327	28	2	8	20	557
64	179	203	298	19	3	9	52	763
65	93	278	213	6	2	8	21	621
66	108	70	181	7	4	6	29	405
67	130	144	334	12	1	6	72	699
68	93	335	304	10	15	3	42	802
69	176	246	52	5	3	6	32	520
70	40	130	216	8	55	2	23	474

Contd....

**Polling Station Level Election Results**

**Winner, Runner-up and 3rd Party Position & Winning Margin According to Polling Stations in Khijri Assembly in Assembly Election (AE) under Ranchi Parliamentary Constituency in Jharkhand (2019)**

Polling Station Number	Winner Party	Winner Votes (%)	Runner-up Party	Runner-up Votes (%)	Winning Margin Votes (%)	Third Party	Third Party Votes (%)	Other Votes (%)
71	AJSUP	237 (49.58)	BJP	194 (40.59)	43 (8.99)	IND (ST)	16 (3.35)	31 (6.49)
72	AJSUP	382 (62.62)	BJP	161 (26.39)	221 (36.23)	INC	24 (3.93)	43 (7.05)
73	BJP	261 (52.41)	AJSUP	131 (26.31)	130 (26.1)	INC	78 (15.66)	28 (5.62)
74	BJP	248 (53.56)	AJSUP	162 (34.99)	86 (18.57)	INC	21 (4.54)	32 (6.91)
75	BJP	455 (53.91)	AJSUP	288 (34.12)	167 (19.79)	INC	40 (4.74)	61 (7.23)
76	BJP	298 (41.56)	AJSUP	224 (31.24)	74 (10.32)	IND (ST)	108 (15.06)	87 (12.13)
77	AJSUP	294 (48.28)	BJP	148 (24.3)	146 (23.98)	IND (ST)	115 (18.88)	52 (8.54)
78	BJP	247 (44.83)	INC	136 (24.68)	111 (20.15)	AJSUP	101 (18.33)	67 (12.16)
79	AJSUP	372 (63.81)	BJP	96 (16.47)	276 (47.34)	INC	76 (13.04)	39 (6.69)
80	INC	488 (72.3)	AJSUP	74 (10.96)	414 (61.34)	IND (ST)	42 (6.22)	71 (10.52)
81	INC	307 (54.05)	AJSUP	92 (16.2)	215 (37.85)	BJP	89 (15.67)	80 (14.08)
82	INC	628 (92.76)	AJSUP	20 (2.95)	608 (89.81)	IND (ST)	9 (1.33)	20 (2.95)
83	INC	324 (58.8)	BJP	111 (20.15)	213 (38.65)	AJSUP	60 (10.89)	56 (10.16)
84	AJSUP	328 (38.32)	BJP	246 (28.74)	82 (9.58)	INC	216 (25.23)	66 (7.71)
85	AJSUP	185 (55.56)	BJP	96 (28.83)	89 (26.73)	RPI(A)	22 (6.61)	30 (9.01)
86	BJP	202 (49.27)	INC	100 (24.39)	102 (24.88)	AJSUP	57 (13.9)	51 (12.44)
87	AJSUP	209 (40.5)	BJP	136 (26.36)	73 (14.14)	INC	129 (25)	42 (8.14)
88	IND (ST)	292 (35.78)	AJSUP	201 (24.63)	91 (11.15)	INC	138 (16.91)	185 (22.67)
89	BJP	152 (29.17)	INC	107 (20.54)	45 (8.63)	AJSUP	106 (20.35)	156 (29.94)
90	BJP	345 (63.77)	AJSUP	108 (19.96)	237 (43.81)	IND (ST)	23 (4.25)	65 (12.01)
91	BJP	566 (82.27)	AJSUP	47 (6.83)	519 (75.44)	INC	44 (6.4)	31 (4.51)
92	AJSUP	271 (51.23)	BJP	173 (32.7)	98 (18.53)	IND (ST)	26 (4.91)	59 (11.15)
93	BJP	231 (45.74)	AJSUP	199 (39.41)	32 (6.33)	IND (ST)	26 (5.15)	49 (9.7)
94	BJP	459 (49.41)	IND (ST)	282 (30.36)	177 (19.05)	AJSUP	98 (10.55)	90 (9.69)
95	BJP	140 (51.28)	IND (ST)	72 (26.37)	68 (24.91)	AJSUP	39 (14.29)	22 (8.06)
96	BJP	112 (37.84)	AJSUP	102 (34.46)	10 (3.38)	IND (ST)	62 (20.95)	20 (6.76)
97	BJP	263 (32.43)	AJSUP	191 (23.55)	72 (8.88)	INC	174 (21.45)	183 (22.56)
98	INC	265 (35.57)	BJP	260 (34.9)	5 (0.67)	AJSUP	145 (19.46)	75 (10.07)
99	INC	391 (45.89)	BJP	243 (28.52)	148 (17.37)	AJSUP	151 (17.72)	67 (7.86)
100	BJP	272 (47.72)	AJSUP	199 (34.91)	73 (12.81)	IND (ST)	46 (8.07)	53 (9.3)
101	AJSUP	199 (37.48)	BJP	154 (29)	45 (8.48)	IND (ST)	100 (18.83)	78 (14.69)
102	AJSUP	332 (37.09)	INC	244 (27.26)	88 (9.83)	BJP	217 (24.25)	102 (11.4)
103	BJP	193 (48.37)	AJSUP	157 (39.35)	36 (9.02)	INC	13 (3.26)	36 (9.02)
104	AJSUP	183 (32.74)	INC	153 (27.37)	30 (5.37)	BJP	146 (26.12)	77 (13.77)
105	INC	316 (42.76)	AJSUP	182 (24.63)	134 (18.13)	BJP	174 (23.55)	67 (9.07)

Contd....

## Socio-Economic Amenities - Rural

### Access to Education Facilities

Particulars	Number of Villages (% of Population)				
	Available	Not Available	If Not Available (Distance of Nearest Facility)		
			A	B	C
Govt. Primary School	209 (95)	34 (5)	19 (3)	1 (0)	0 (0)
Private Primary School	26 (17)	217 (83)	13 (2)	0 (0)	0 (0)
Govt. Middle School	110 (65)	133 (35)	58 (15)	18 (4)	1 (0)
Private Middle School	19 (14)	224 (86)	30 (9)	20 (4)	1 (1)
Govt. Secondary School	17 (13)	226 (87)	93 (36)	79 (30)	41 (13)
Private Secondary School	15 (10)	228 (90)	0 (0)	0 (0)	0 (0)
Govt. Senior Secondary School	5 (3)	238 (97)	39 (19)	89 (33)	97 (39)
Private Senior Secondary School	14 (6)	229 (94)	0 (0)	0 (0)	0 (0)
Govt. Arts and Science Degree College	0 (0)	243 (100)	13 (7)	53 (27)	177 (67)
Private Arts and Science Degree College	0 (0)	243 (100)	0 (0)	0 (0)	0 (0)
Govt. Engineering College	0 (0)	243 (100)	21 (8)	54 (27)	167 (63)
Private Engineering College	1 (2)	242 (98)	0 (0)	0 (0)	0 (0)
Govt. Medicine College	0 (0)	243 (100)	7 (5)	19 (11)	217 (84)
Private Medicine College	0 (0)	243 (100)	0 (0)	0 (0)	0 (0)
Govt. Management Institute	0 (0)	243 (100)	11 (5)	37 (19)	195 (76)
Private Management Institute	0 (0)	243 (100)	0 (0)	0 (0)	0 (0)
Govt. Polytechnic	0 (0)	243 (100)	6 (3)	35 (16)	198 (77)
Private Polytechnic	4 (4)	239 (96)	0 (0)	0 (0)	0 (0)
Govt. Vocational Training School/ITI	0 (0)	243 (100)	16 (7)	41 (19)	184 (71)
Private Vocational Training School/ITI	2 (3)	241 (97)	0 (0)	0 (0)	0 (0)
Govt. Non Formal Training Centre	21 (7)	222 (93)	3 (2)	14 (6)	204 (84)
Private Non Formal Training Centre	1 (1)	242 (99)	0 (0)	0 (0)	0 (0)
Govt. School For Disabled	0 (0)	243 (100)	5 (2)	14 (3)	182 (76)
Private School For Disabled	0 (0)	243 (100)	2 (0)	6 (3)	34 (15)
Government Others	0 (0)	243 (100)	4 (2)	7 (2)	196 (81)
Private Others	0 (0)	243 (100)	0 (0)	4 (2)	32 (13)

Note : Distance A : Less than 5 km; B : Between 5-10 km; C : 10+ km.; Source : Data Analysis is based on 2011 Census.

## DISCLAIMER

The Terms of Use and Disclaimer of Datanet India Private Limited (hereinafter referred to as "Datanet") for use of this analysis report of **Khijri Assembly Constituency (Khijri Vidhan Sabha)** :-

1. **Assembly Factbook™** is a Registered Trade Mark owned by Datanet.
2. All the maps are sketched and graphical representation only and have not been drawn to the scale and also not to represent the actual geographical area or boundary of the unit.
3. The data for the aforesaid analysis is based on authentic sources and has been culled from the various publications of Census, CSO and NSSO for district and block level data, various central and state government departments, Central & State Elections Commissions and the concerned Returning Officers' releases, Electoral Rolls, Election results and allied publications, internal assessment, surveys, estimates and analysis. Therefore, certain adjustment of data at micro level may have been done to arrive closer to the macro data.
4. Data have been provided on an "As Is" and "As AVAILABLE" basis
5. The colours shown in the maps or diagram and charts of a particular party, alliance or AC are indicative and do not represent them.
6. This publication which includes maps, sheets, graphs and data would be the property under copyright of Datanet only. The user may use these for its internal study, analysis and research purposes. It's public display, re-selling or any commercial uses by the user are not allowed.
7. Datanet has taken due care and caution in compilation and processing of data and allied information, but does not guarantee the accuracy, adequacy or completeness of any information/analysis and will be not responsible for any errors or omissions or for the results obtained from the use of such information/analysis.
8. All the contents for the publication have been culled from various authentic sources and Datanet reasonably believes such sources to be reliable, but does not make any representations, express or implied as to the accuracy or fitness of use of such information. The information or contents of the information/analysis do not constitute advice and should not be relied upon in making (or refraining from making) any decision. Any reliance placed upon the information provided by Datanet is the sole responsibility and strictly at the user's risk.
9. In no event will Datanet be liable for any damages (including, without limitation, damages for loss of business projects, or loss of profits) arising in contract, tort or otherwise from the use of or inability to use any of its contents, or from any action taken (or refrained from being taken) as a result of using the analysis or any of its contents. Datanet its directors, owners, editors, officials, employees, distributor and agents or any associate will not be liable for any errors in the information contained or any consequences arising from the use of the contents of the provided information/analysis.
10. If any provision of these terms and conditions is held invalid or illegal or unenforceable for any reason by any court of competent jurisdiction, such provision shall be severed and the remainder of provisions of the terms and conditions shall continue in full force and effect as if the Term of Use had been executed with the invalid, illegal or unenforceable provision eliminated.
11. If there are any discrepancies in the information provided, please bring it to attention of Datanet for suitable rectification measures.

**Buy Online This Complete Book At**  
**Datanet India eBooks Store**

[www.indiastatpublications.com](http://www.indiastatpublications.com)

or go directly at

[http://www.indiastatpublications.com/  
Assembly\\_factbook/Jharkhand/Ranchi/ Khijri](http://www.indiastatpublications.com/Assembly_factbook/Jharkhand/Ranchi/Khijri)

 **india**stat**elections**

ISBN : 978-93-5301-992-1



9 789353 019921