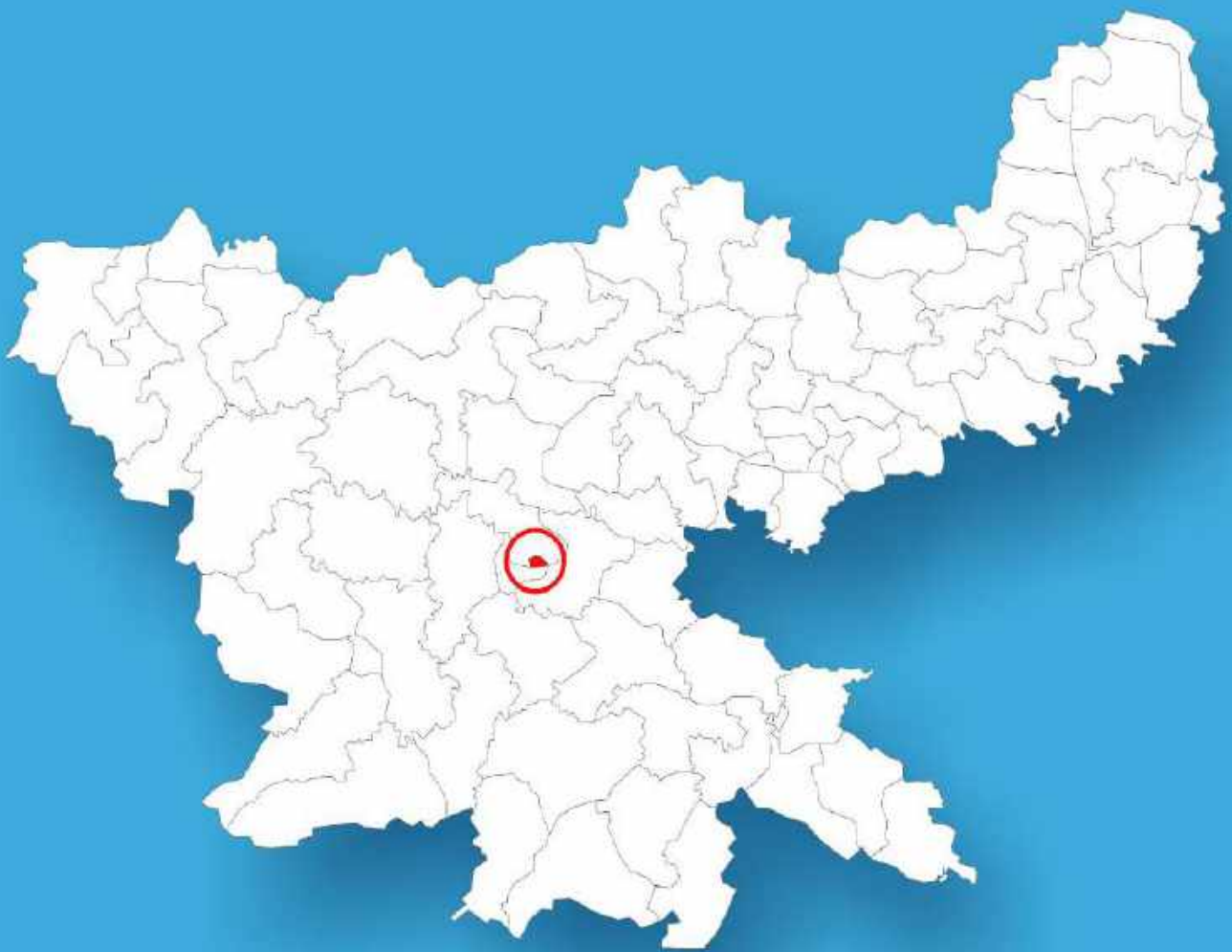




Jharkhand


Assembly Factbook™

Ranchi Assembly Constituency



Key Electoral Data of Ranchi
Assembly Constituency (Vidhan Sabha)

Jharkhand
Assembly FactbookTM
Ranchi Assembly Constituency



Ranchi Vidhan Sabha

Editor & Director

Dr. R.K. Thukral

Research Editor

Dr. Shafeeq Rahman

Compiled, Researched and Published by Datanet India Pvt. Ltd.

D-100, 1st Floor,

Okhla Industrial Area, Phase-I,

New Delhi- 110020.

Ph.: 91-11- 43580781-84

Email : support@indiastatpublications.com

Website : www.indiastatelections.com

Online Book Store :

www.indiastatpublications.com

Report No. : AFB/JH-63-0125

ISBN : 978-93-5313-015-2

First Edition : January, 2018

Eighth Updated Edition : January, 2025

Price : Rs.11500/-

US\$ 310

© **Datanet India Pvt. Ltd.**

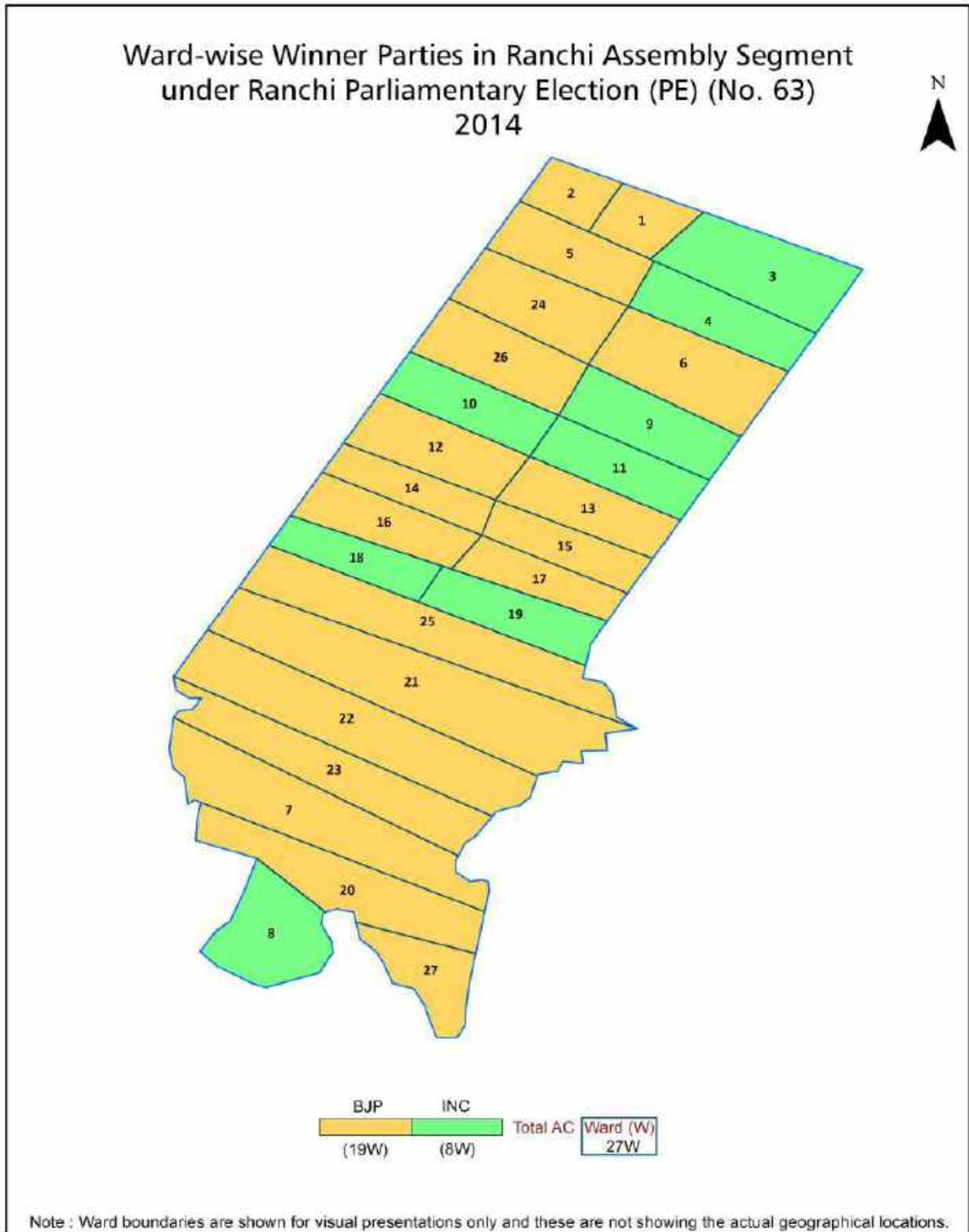
All rights reserved. No part of this book may be reproduced, stored in a retrieval system or transmitted in any form or by any means, mechanical photocopying, photographing, scanning, recording or otherwise without the prior written permission of the publisher. Please refer to Disclaimer at page no. 222 for the use of this publication.

Printed in India

Contents

No.	Particulars	Page No.
	Introduction	
1	Assembly Constituency - (Vidhan sabha) at a Glance Features of Assembly as per Delimitation Commission of India (2008)	1-2
	Location and Political Maps	
2	Location Map Boundaries of Assembly Constituency - (Vidhan sabha) in District Boundaries of Assembly Constituency under Parliamentary Constituency - (Lok sabha) Ward-wise Winner Parties- 2024-PE, 2024-AE, 2019-PE, 2019-AE, 2014-PE, 2009-PE and 2009-AE	3-11
	Administrative Setup (2011)	
3	District Sub-district Towns Villages Inhabited Villages Uninhabited Villages Village Panchayat Intermediate Panchayat	12
	Demographics (2011)	
4	Population Households Rural/Urban Population Ward by Population Size Sex Ratio (Total & 0-6 Years) Religious Population Social Population Literacy Rate	13
	Electoral Features	
5	Important Dates of Last Elections Held Electors by Gender Service Electors Voters Voters Turnout Polling Stations & Average Number of Electors per Polling Station Electors by Age Group Present Elected Representatives	14-19
	Historical Summary Election Results	
6	Vote Share of Major Parties Winning Margin (Number & Percentage) Polarity of Parties Summary Result of Assembly Segment of Parliamentary Elections 2024, 2019, 2014, 2009 and 2004 Summary Result of Assembly Elections 2024, 2019, 2014, 2009 and 2005	20-31
	Polling Station Level Election Results	
7	Name and Number of Polling Station 2024-PE, 2024-AE, 2019-PE, 2019-AE, 2014-PE, 2009-PE and 2009-AE Polling Station-wise Electors, Voters & Voters Turnout 2024-PE, 2024-AE, 2019-PE, 2019-AE, 2014-PE, 2009-PE and 2009-AE Polling Station wise Elections Results 2024-PE, 2024-AE, 2019-PE, 2019-AE, 2014-PE, 2009-PE and 2009-AE	32-214
	Share of Assembly Constituency	
8	Share of Assembly Constituency - (Vidhan sabha) in State, District and Parliamentary Constituency - (Lok sabha)	215
9	Abbreviation & Sources	218-220
10	Disclaimer	222

Location & Political Map

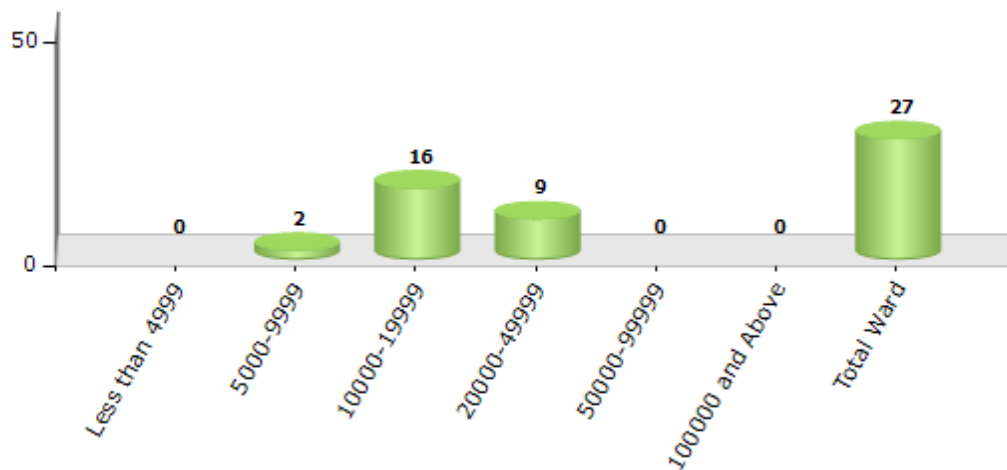


Demographics

Number of Ward by Population Size - 2011

Less than 4999	5000-9999	10000-19999	20000-49999	50000-99999	100000 and Above	Total Ward
0	2	16	9	0	0	27

Number of Ward by Population Size - 2011

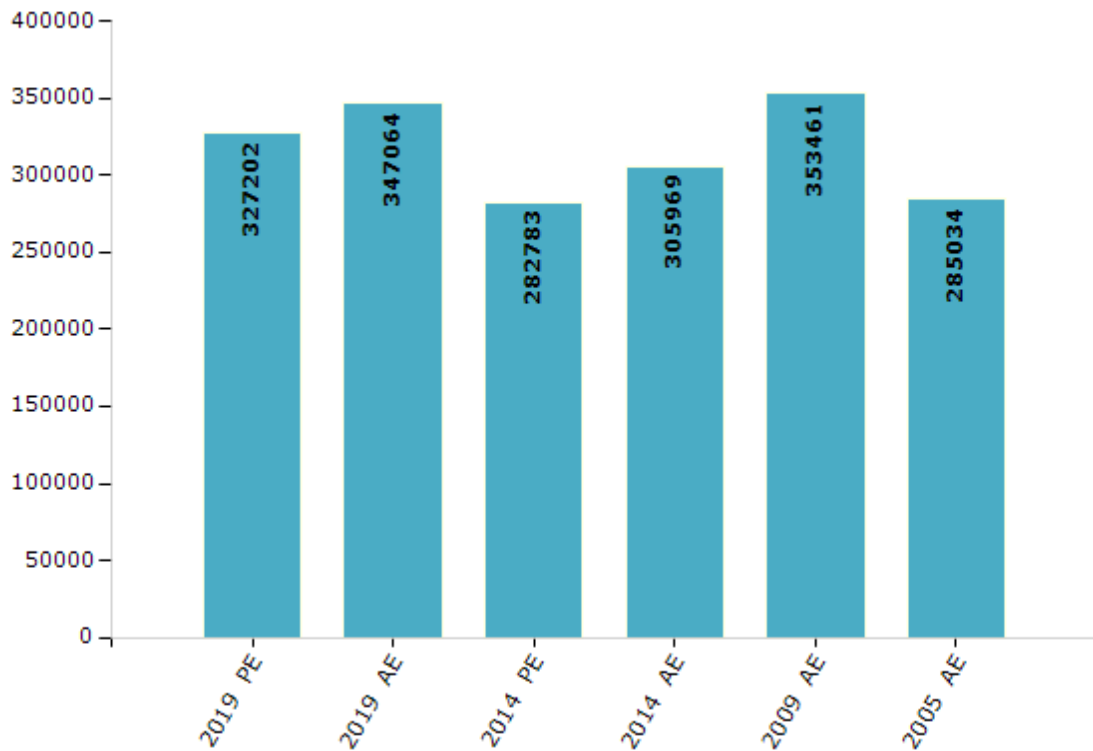


Electoral Features

Electors by Male & Female

Year	Male	Female	Others	Total	Year	Male	Female	Others	Total
2019 PE	174677	152494	31	327202	2009 PE	-	-	-	-
2019 AE	181885	165146	33	347064	2009 AE	194484	158977	-	353461
2014 PE	152247	130535	1	282783	2005 AE	164316	120718	-	285034
2014 AE	164284	141678	7	305969	2004 PE	-	-	-	-

Number of Electors



Note : AE : Assembly Election, PE : Assembly Segment of Parliamentary Election

Historical Summary Election Results

Summary Result of Assembly Election - 2014

Candidate Name	Party	Votes	Votes %
Chandreshwar Prasad Singh	BJP	95760	64.38
Mahua Maji	JMM	36897	24.81
Surendra Singh	INC	7935	5.33
Rajiv Ranjan Mishra	JVM	2622	1.76
Rajesh Kumar	IND	1057	0.71
Iftekhar Hassan Alias Nadeem Khan	CPI(ML)(L)	621	0.42
Birendra Kumar Jaiswal	IND	515	0.35
Abid Akhtar	IUML	509	0.34
Mahfooz Alam	BSP	481	0.32
Md. Sahid	SP	464	0.31
Kumari Rakhi	IND	238	0.16
Javed Salim	NSAM	191	0.13
Mustak Quraishi	SP(I)	177	0.12
Mohammad Tauseef Ali Ahsan	CPIM	160	0.11
Nishant Kumar	IND	152	0.1
J.P. Mahto	LJVM	135	0.09
Yugeshwar Marar "Deen"	JVD	106	0.07
	NOTA	717	0.48

Polling Station Level Election Results

Number and Name of Polling Stations (PS) (2019 AE)

Number of Polling Stations	Name of Polling Stations	Number of Polling Stations	Name of Polling Stations
1	Govt. Middle School Hatma (Room No-1)	22	Krishna Ballav Girls High School Metro Gali (Room No-2)
2	Govt. Middle School Hatma (Room No-2)	23	Krishna Ballav Girls High School Metro Gali (Room No-3)
3	Govt. Middle School Hatma (Room No-3)	24	Krishna Ballav Girls High School Metro Gali (Room No-4)
4	Govt. Middle School Hatma (Room No-4)	25	Krishna Ballav Girls High School Metro Gali (Room No-5)
5	Govt. Middle School Hatma (Room No-5)	26	Krishna Ballav Girls High School Metro Gali (Room No-6)
6	Govt. Middle School Hatma (Room No-6)	27	Krishna Ballav Girls High School Metro Gali (Room No-7)
7	Govt. Middle School Hatma (Room No-7)	28	Govt. M.S. Krishna Nagar Colony Ratu Road (Room No-1)
8	Red Cross Bhawan Morabadi (Room No-1)	29	Govt. M.S. Krishna Nagar Colony Ratu Road (Room No-2)
9	Red Cross Bhawan Morabadi (Room No-2)	30	Govt. M.S. Krishna Nagar Colony Ratu Road (Room No-3)
10	Red Cross Building Morabadi (Room No-3)	31	Shardhanand Sevashram Middle Vidhyala School Ratu Road (Room No-1)
11	Red Cross Building Morabadi (Room No-3)	32	Shardhanand Sevashram Middle Vidhyala School Ratu Road (Room No-2)
12	Red Cross Building Morabadi (Room No-4)	33	Shardhanand Sevashram Middle Vidhyala School Ratu Road (Room No-3)
13	Red Cross Building Morabadi (Room No-5)	34	Shardhanand Sevashram Middle Vidhyala School Ratu Road (Room No-4)
14	Red Cross Building Morabadi (Room No-6)	35	Shardhanand Sevashram Middle Vidhyala School Ratu Road (Room No-5)
15	Ati Kanke Road (Room No.1)	36	Shardhanand Sevashram Middle Vidhyala School Ratu Road (Room No-6)
16	Ati Kanke Road (Room No.2)	37	Shardhanand Sevashram Middle Vidhyala School Ratu Road (Room No-7)
17	Govt. M.S. Navin Aarakshi Kendra Shivpuri (Room No-1)	38	Shardhanand Sevashram Middle Vidhyala School Ratu Road (Room No-8)
18	Govt. M.S. Navin Aarakshi Kendra Shivpuri (Room No-2)	39	Shardhanand Sevashram Middle Vidhyala School Ratu Road (Room No-9)
19	Govt. M.S. Navin Aarakshi Kendra Shivpuri (Room No-3)	40	Raja Birla Boarding Hostel, Ratu Road (Room No-1)
20	Govt. M.S. Navin Aarakshi Kendra Shivpuri (Room No-4)	41	Raja Birla Boarding Hostel, Ratu Road (Room No-2)
21	Krishna Ballav Girls High School Metro Gali (Room No-1)	42	Raja Birla Boarding Hostel, Ratu Road (Room No-3)

Contd....

Polling Station Level Election Results

Polling Station-wise Votes Secured by Overall Top Five Parties in Ranchi Assembly in Assembly Election (AE) under Ranchi Parliamentary Constituency in Jharkhand (2019)

Number of Polling Station	Winner - Chandreshwar Prasad Singh (BJP)	Runner-up - Mahua Maji (JMM)	3rd - Pawan Kumar Sharma (IND)	4th - Barsha Gari (AJSUP)	5th - Sunil Kumar Gupta (JVM)	NOTA	Other	Total Votes Secured
36	312	99	11	5	6	7	7	447
37	228	66	21	1	4	7	2	329
38	196	52	16	4	1	3	3	275
39	188	50	30	1	4	8	5	286
40	244	67	26	3	0	0	7	347
41	284	55	26	2	4	4	2	377
42	358	102	19	1	5	10	4	499
43	399	122	5	11	4	15	9	565
44	166	79	7	2	0	4	10	268
45	189	60	10	2	0	0	5	266
46	303	54	126	0	1	9	3	496
47	357	98	45	1	12	5	3	521
48	383	53	13	2	4	2	7	464
49	210	86	44	3	1	2	6	352
50	114	211	49	5	0	4	8	391
51	374	74	75	8	2	6	9	548
52	180	42	15	3	2	3	2	247
53	321	67	39	17	1	7	7	459
54	355	105	24	2	3	6	4	499
55	263	42	49	11	2	2	2	371
56	359	66	59	5	0	7	4	500
57	276	70	56	5	2	6	11	426
58	172	19	64	13	1	3	3	275
59	268	91	40	10	5	6	5	425
60	229	84	47	2	2	10	7	381
61	212	31	49	2	1	2	1	298
62	201	53	58	1	2	3	3	321
63	219	21	51	4	1	6	4	306
64	162	55	68	1	2	4	7	299
65	186	130	14	13	2	7	4	356
66	129	77	21	13	0	2	6	248
67	202	59	19	4	1	4	3	292
68	298	81	20	5	3	5	5	417
69	367	73	13	11	5	3	12	484
70	265	53	11	6	6	4	5	350

Contd....

Polling Station Level Election Results

Winner, Runner-up and 3rd Party Position & Winning Margin According to Polling Stations in Ranchi Assembly in Assembly Election (AE) under Ranchi Parliamentary Constituency in Jharkhand (2019)

Polling Station Number	Winner Party	Winner Votes (%)	Runner-up Party	Runner-up Votes (%)	Winning Margin Votes (%)	Third Party	Third Party Votes (%)	Other Votes (%)
71	BJP	272 (74.32)	JMM	54 (14.75)	218 (59.57)	IND (PKS)	11 (3.01)	29 (7.92)
72	BJP	246 (78.1)	JMM	46 (14.6)	200 (63.5)	IND (PKS)	10 (3.17)	13 (4.13)
73	BJP	386 (76.28)	JMM	66 (13.04)	320 (63.24)	AJSUP	14 (2.77)	40 (7.91)
74	BJP	362 (78.19)	JMM	72 (15.55)	290 (62.64)	BSP	8 (1.73)	21 (4.54)
75	BJP	259 (67.62)	JMM	73 (19.06)	186 (48.56)	IND (PKS)	20 (5.22)	31 (8.09)
76	BJP	271 (67.08)	JMM	93 (23.02)	178 (44.06)	IND (PKS)	10 (2.48)	30 (7.43)
77	BJP	258 (65.98)	JMM	90 (23.02)	168 (42.96)	IND (PKS)	16 (4.09)	27 (6.91)
78	BJP	393 (77.21)	JMM	77 (15.13)	316 (62.08)	AJSUP	12 (2.36)	27 (5.3)
79	BJP	249 (77.57)	JMM	45 (14.02)	204 (63.55)	IND (PKS)	12 (3.74)	15 (4.67)
80	BJP	365 (81.66)	JMM	51 (11.41)	314 (70.25)	AJSUP	10 (2.24)	21 (4.7)
81	BJP	471 (83.51)	JMM	59 (10.46)	412 (73.05)	JVM	12 (2.13)	22 (3.9)
82	BJP	434 (79.78)	JMM	74 (13.6)	360 (66.18)	AJSUP	10 (1.84)	26 (4.78)
83	BJP	357 (81.51)	JMM	45 (10.27)	312 (71.24)	AJSUP	14 (3.2)	22 (5.02)
84	BJP	207 (79.31)	JMM	25 (9.58)	182 (69.73)	JVM	13 (4.98)	16 (6.13)
85	BJP	207 (74.73)	JMM	43 (15.52)	164 (59.21)	IND (PKS)	11 (3.97)	16 (5.78)
86	BJP	213 (71.72)	JMM	60 (20.2)	153 (51.52)	IND (PKS)	6 (2.02)	18 (6.06)
87	BJP	321 (77.91)	JMM	53 (12.86)	268 (65.05)	IND (PKS)	16 (3.88)	22 (5.34)
88	BJP	214 (73.54)	JMM	47 (16.15)	167 (57.39)	AJSUP	12 (4.12)	18 (6.19)
89	BJP	300 (78.74)	JMM	55 (14.44)	245 (64.3)	IND (PKS)	9 (2.36)	17 (4.46)
90	BJP	372 (70.32)	JMM	108 (20.42)	264 (49.9)	IND (PKS)	21 (3.97)	28 (5.29)
91	BJP	282 (69.98)	JMM	89 (22.08)	193 (47.9)	IND (PKS)	17 (4.22)	15 (3.72)
92	JMM	243 (50.63)	BJP	179 (37.29)	64 (13.34)	IND (PKS)	28 (5.83)	30 (6.25)
93	JMM	134 (56.07)	BJP	84 (35.15)	50 (20.92)	JVM	10 (4.18)	11 (4.6)
94	BJP	315 (72.41)	JMM	79 (18.16)	236 (54.25)	IND (PKS)	13 (2.99)	28 (6.44)
95	BJP	350 (74)	JMM	81 (17.12)	269 (56.88)	AJSUP	23 (4.86)	19 (4.02)
96	BJP	393 (75.58)	JMM	75 (14.42)	318 (61.16)	AJSUP	20 (3.85)	32 (6.15)
97	BJP	415 (73.58)	IND (PKS)	62 (10.99)	353 (62.59)	JMM	51 (9.04)	36 (6.38)
98	BJP	458 (72.35)	JMM	69 (10.9)	389 (61.45)	AJSUP	43 (6.79)	63 (9.95)
99	JMM	287 (77.57)	BJP	56 (15.14)	231 (62.43)	IND (PKS)	14 (3.78)	13 (3.51)
100	BJP	420 (78.65)	JMM	55 (10.3)	365 (68.35)	IND (PKS)	21 (3.93)	38 (7.12)
101	BJP	400 (74.77)	JMM	73 (13.64)	327 (61.13)	IND (PKS)	27 (5.05)	35 (6.54)
102	BJP	234 (51.54)	IND (PKS)	190 (41.85)	44 (9.69)	JMM	21 (4.63)	9 (1.98)
103	BJP	208 (62.65)	JMM	62 (18.67)	146 (43.98)	IND (PKS)	52 (15.66)	10 (3.01)
104	BJP	257 (46.31)	JMM	226 (40.72)	31 (5.59)	IND (PKS)	40 (7.21)	32 (5.77)
105	JMM	281 (81.92)	BJP	43 (12.54)	238 (69.38)	JVM	7 (2.04)	12 (3.5)

Contd....

DISCLAIMER

The Terms of Use and Disclaimer of Datanet India Private Limited (hereinafter referred to as "Datanet") for use of this analysis report of **Ranchi Assembly Constituency (Ranchi Vidhan Sabha)** :-

1. **Assembly Factbook™** is a Registered Trade Mark owned by Datanet.
2. All the maps are sketched and graphical representation only and have not been drawn to the scale and also not to represent the actual geographical area or boundary of the unit.
3. The data for the aforesaid analysis is based on authentic sources and has been culled from the various publications of Census, CSO and NSSO for district and block level data, various central and state government departments, Central & State Elections Commissions and the concerned Returning Officers' releases, Electoral Rolls, Election results and allied publications, internal assessment, surveys, estimates and analysis. Therefore, certain adjustment of data at micro level may have been done to arrive closer to the macro data.
4. Data have been provided on an "As Is" and "As AVAILABLE" basis
5. The colours shown in the maps or diagram and charts of a particular party, alliance or AC are indicative and do not represent them.
6. This publication which includes maps, sheets, graphs and data would be the property under copyright of Datanet only. The user may use these for its internal study, analysis and research purposes. It's public display, re-selling or any commercial uses by the user are not allowed.
7. Datanet has taken due care and caution in compilation and processing of data and allied information, but does not guarantee the accuracy, adequacy or completeness of any information/analysis and will be not responsible for any errors or omissions or for the results obtained from the use of such information/analysis.
8. All the contents for the publication have been culled from various authentic sources and Datanet reasonably believes such sources to be reliable, but does not make any representations, express or implied as to the accuracy or fitness of use of such information. The information or contents of the information/analysis do not constitute advice and should not be relied upon in making (or refraining from making) any decision. Any reliance placed upon the information provided by Datanet is the sole responsibility and strictly at the user's risk.
9. In no event will Datanet be liable for any damages (including, without limitation, damages for loss of business projects, or loss of profits) arising in contract, tort or otherwise from the use of or inability to use any of its contents, or from any action taken (or refrained from being taken) as a result of using the analysis or any of its contents. Datanet its directors, owners, editors, officials, employees, distributor and agents or any associate will not be liable for any errors in the information contained or any consequences arising from the use of the contents of the provided information/analysis.
10. If any provision of these terms and conditions is held invalid or illegal or unenforceable for any reason by any court of competent jurisdiction, such provision shall be severed and the remainder of provisions of the terms and conditions shall continue in full force and effect as if the Term of Use had been executed with the invalid, illegal or unenforceable provision eliminated.
11. If there are any discrepancies in the information provided, please bring it to attention of Datanet for suitable rectification measures.

**Buy Online This Complete Book At
Datanet India eBooks Store**

www.indiastatpublications.com

or go directly at

[http://www.indiastatpublications.com/
Assembly_factbook/Jharkhand/Ranchi/ Ranchi](http://www.indiastatpublications.com/Assembly_factbook/Jharkhand/Ranchi/Ranchi)

 **india**stat**elections**

ISBN : 978-93-5313-015-2



9 789353 130152