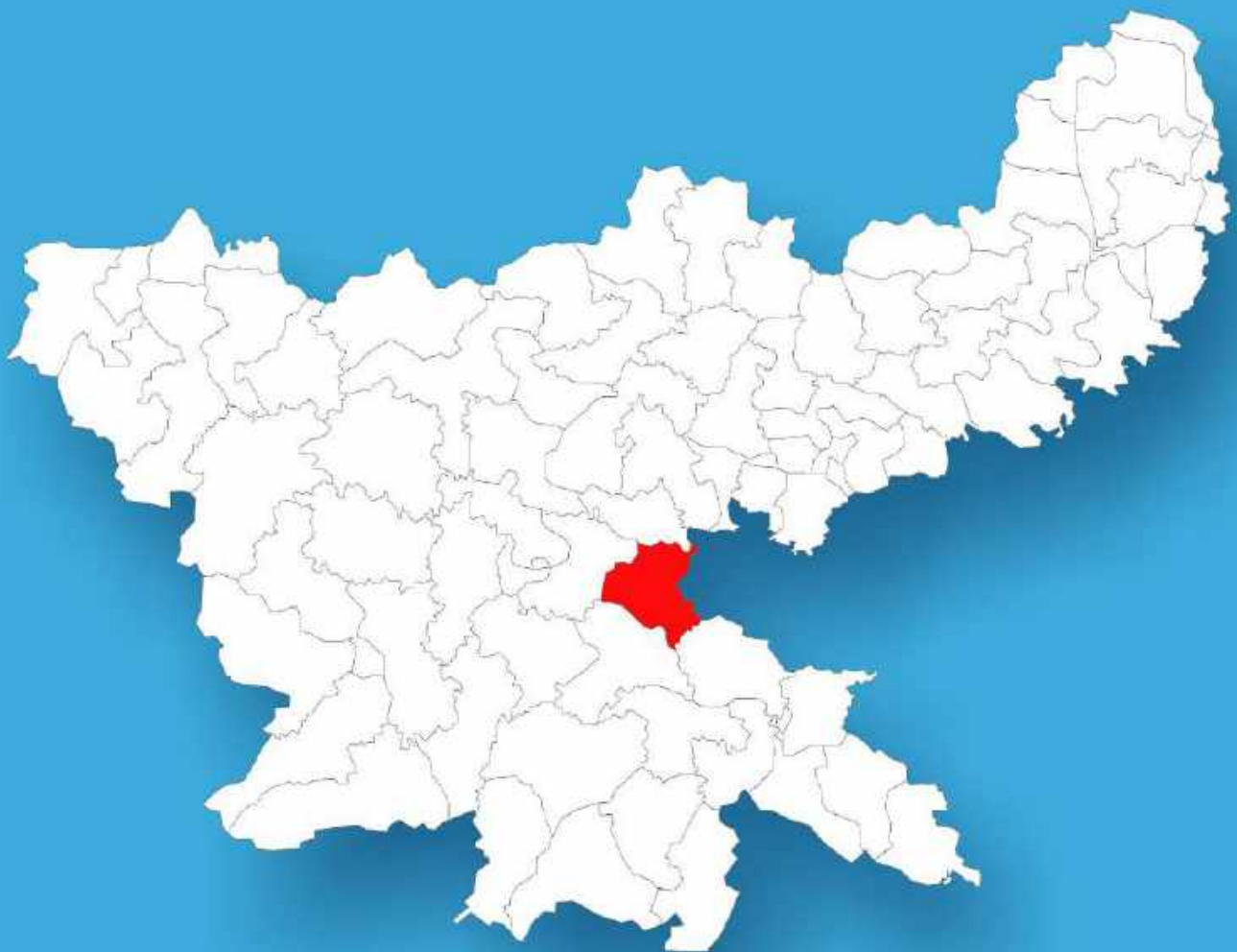




Jharkhand

Assembly Factbook™

Silli Assembly Constituency



Key Electoral Data of Silli
Assembly Constituency (Vidhan Sabha)

Jharkhand
Assembly FactbookTM
Silli Assembly Constituency



Silli Vidhan Sabha

Editor & Director

Dr. R.K. Thukral

Research Editor

Dr. Shafeeq Rahman

Compiled, Researched and Published by Datanet India Pvt. Ltd.

D-100, 1st Floor,

Okhla Industrial Area, Phase-I,
New Delhi- 110020.

Ph.: 91-11- 43580781-84

Email : support@indiastatpublications.com

Website : www.indiastatelections.com

Online Book Store :

www.indiastatpublications.com

Report No. : AFB/JH-61-0125

ISBN : 978-93-5313-019-0

First Edition : January, 2018

Eighth Updated Edition : January, 2025

Price : Rs. 11500/-

US\$ 310

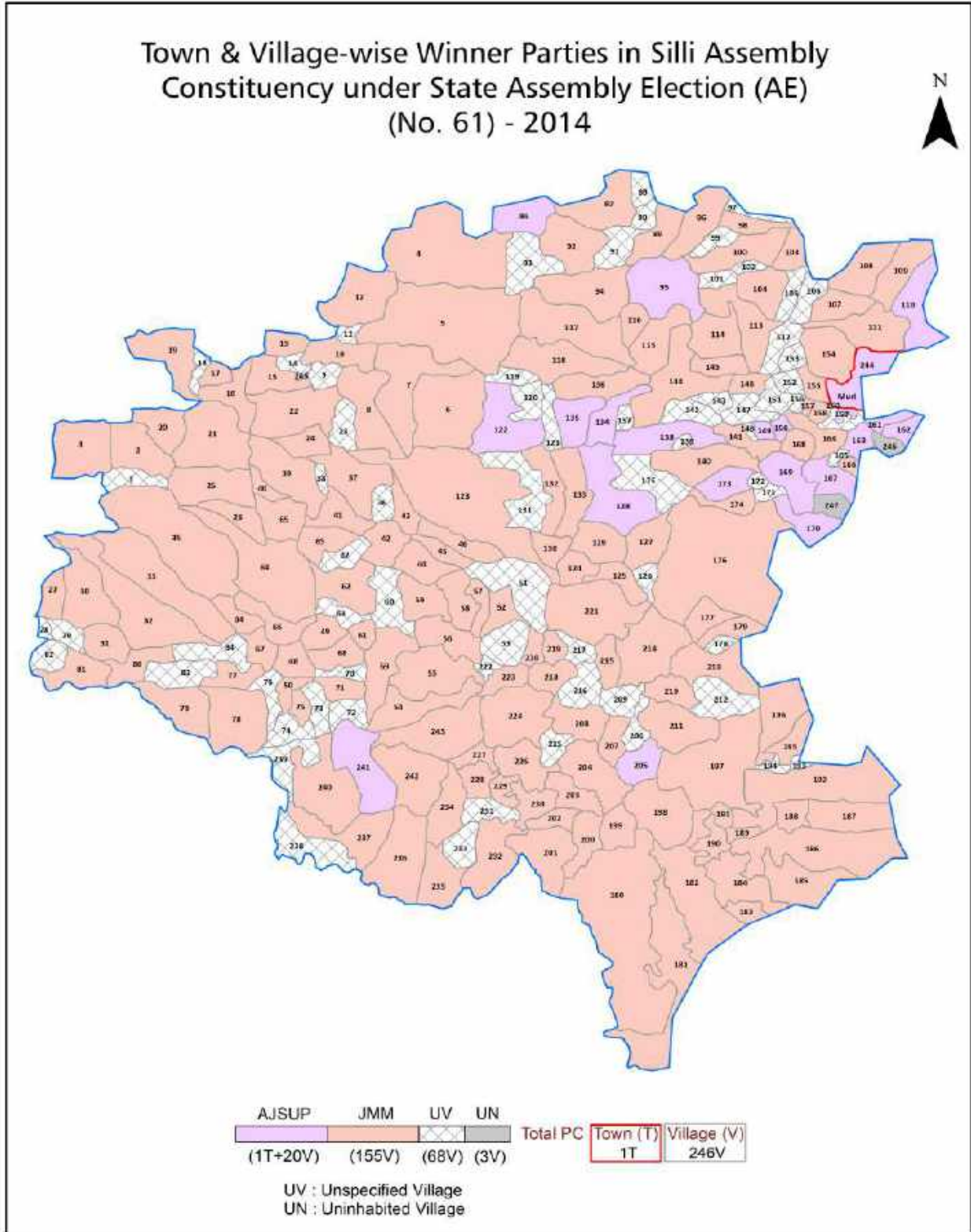
© Datanet India Pvt. Ltd.

All rights reserved. No part of this book may be reproduced, stored in a retrieval system or transmitted in any form or by any means, mechanical photocopying, photographing, scanning, recording or otherwise without the prior written permission of the publisher. Please refer to Disclaimer at page no. 223 for the use of this publication.

Printed in India

No.	Particulars	Page No.
	Introduction	
1	Assembly Constituency - (Vidhan sabha) at a Glance Features of Assembly as per Delimitation Commission of India (2008)	1-2
	Location and Political Maps	
2	Location Map Boundaries of Assembly Constituency - (Vidhan sabha) in District Boundaries of Assembly Constituency under Parliamentary Constituency - (Lok sabha) Town & Village-wise Winner Parties- 2024-PE, 2024-AE, 2019-PE, 2019-AE, 2014-PE, 2014-AE, 2009-PE and 2009-AE	3-11
	Administrative Setup (2011)	
3	District Sub-district Towns Villages Inhabited Villages Uninhabited Villages Village Panchayat Intermediate Panchayat	12-24
	Demographics (2011)	
4	Population Households Rural/Urban Population Towns and Villages by Population Size Sex Ratio (Total & 0-6 Years) Religious Population Social Population Literacy Rate	25-26
	Electoral Features	
5	Important Dates of Last Elections Held Electors by Gender Service Electors Voters Voters Turnout Polling Stations & Average Number of Electors per Polling Station Electors by Age Group Present Elected Representatives	27-32
	Historical Summary Election Results	
6	Vote Share of Major Parties Winning Margin (Number & Percentage) Polarity of Parties Summary Result of Assembly Segment of Parliamentary Elections 2024, 2019, 2014, 2009 and 2004 Summary Result of Assembly Elections 2024, 2019, 2014, 2009 and 2005	33-44
	Polling Station Level Election Results	
7	Name and Number of Polling Station 2024-PE, 2024-AE, 2019-PE, 2019-AE, 2014-PE, 2014-AE, 2009-PE and 2009-AE Polling Station-wise Electors, Voters & Voters Turnout 2024-PE, 2024-AE, 2019-PE, 2019-AE, 2014-PE, 2014-AE, 2009-PE and 2009-AE Polling Station wise Elections Results 2024-PE, 2024-AE, 2019-PE, 2019-AE, 2014-PE, 2014-AE, 2009-PE and 2009-AE	45-200
	Share of Assembly Constituency	
8	Share of Assembly Constituency - (Vidhan sabha) in State, District and Parliamentary Constituency - (Lok sabha)	201
	Socio-Economic Amenities (2011)	
9	Access to Administrative Units Agricultural, Manufacturing and Industrial Commodities Demographic Indicators Education Health & Manpower Drinking Water Supply Sanitation Entertainment and Recreations Infrastructure Power Food Allocation Distribution and Marketing of Agriculture Commodities Infrastructure Transport and Road Infrastructure Communication Banking and Financial Services Land Use Irrigation Source	203-217
10	Abbreviation & Sources	219-221
11	Disclaimer	223

Location & Political Map



Administrative Setup

List of Village Panchayat & Intermediate Panchayat (Block) Name - 2011

Village Name	Village Panchayat Name	Intermediate Panchayat Name
Ajaigarh	Nagedih	Silli
Ambajhariya	-	Rahe
Aral	Barachangru	Silli
Asri	Warwadag	Angara
Badalu	-	Rahe
Baluadih	Tetla	Sonahatu
Bamhandih	Muri	Silli
Bamhni(Bhabhani)	Goradih	Silli
Banku	Harin	Sonahatu
Bansarori	Bansarori	Silli
Bansiya	-	Rahe
Bantahajam	Bantahajam	Silli
Banuadih	Hakedag	Silli
Barachangru	Barachangru	Silli
Baredih	Harin	Sonahatu
Barenda	Barenda	Sonahatu
Barkitanr	-	Silli
Barnatanr	Lawadag	Silli
Baruhatu	Baruhatu	Sonahatu
Barwadag	Barwadaga	Angara
Barwadih	Rahe	Rahe
Basahatu	Nawadih	Rahe
Basantpur	-	Rahe
Bela	-	Rahe
Bhuli	Halmad	Silli
Birdidih	Tetla	Sonahatu
Birgamdih	Galau	Sonahatu
Biseriya	Biseriya	Silli
Bongadar	Tulsi	Sonahatu

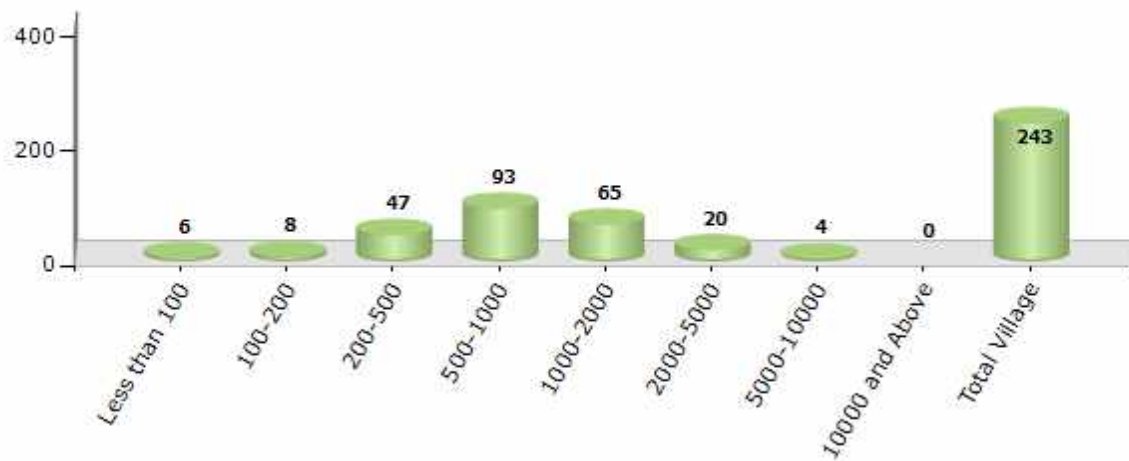
Contd....

Demographics

Number of Villages by Population Size - 2011

Less than 100	100-200	200-500	500-1000	1000-2000	2000-5000	5000-10000	10000 and Above	Total Village
6	8	47	93	65	20	4	0	243

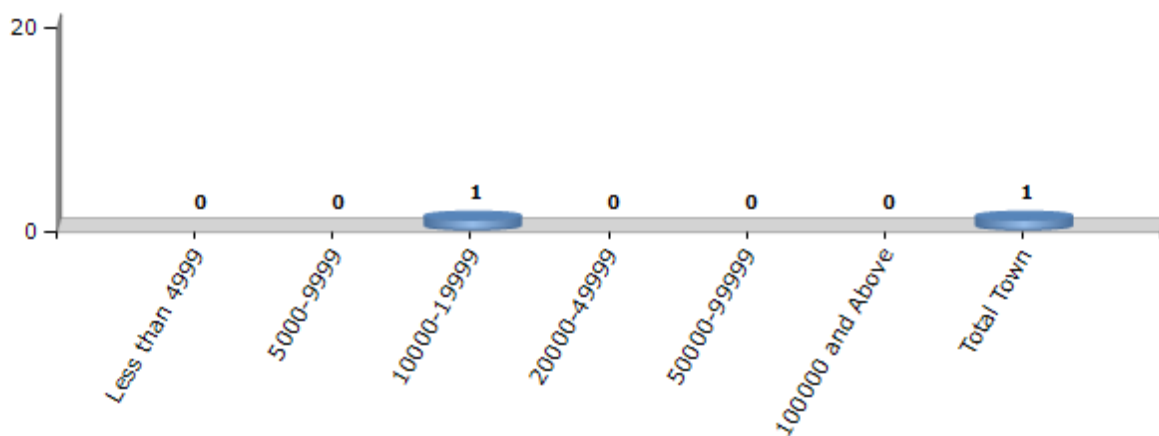
Number of Villages by Population Size - 2011



Number of Towns by Population Size - 2011

Less than 4999	5000-9999	10000-19999	20000-49999	50000-99999	100000 and Above	Total Town
0	0	1	0	0	0	1

Number of Towns by Population Size - 2011

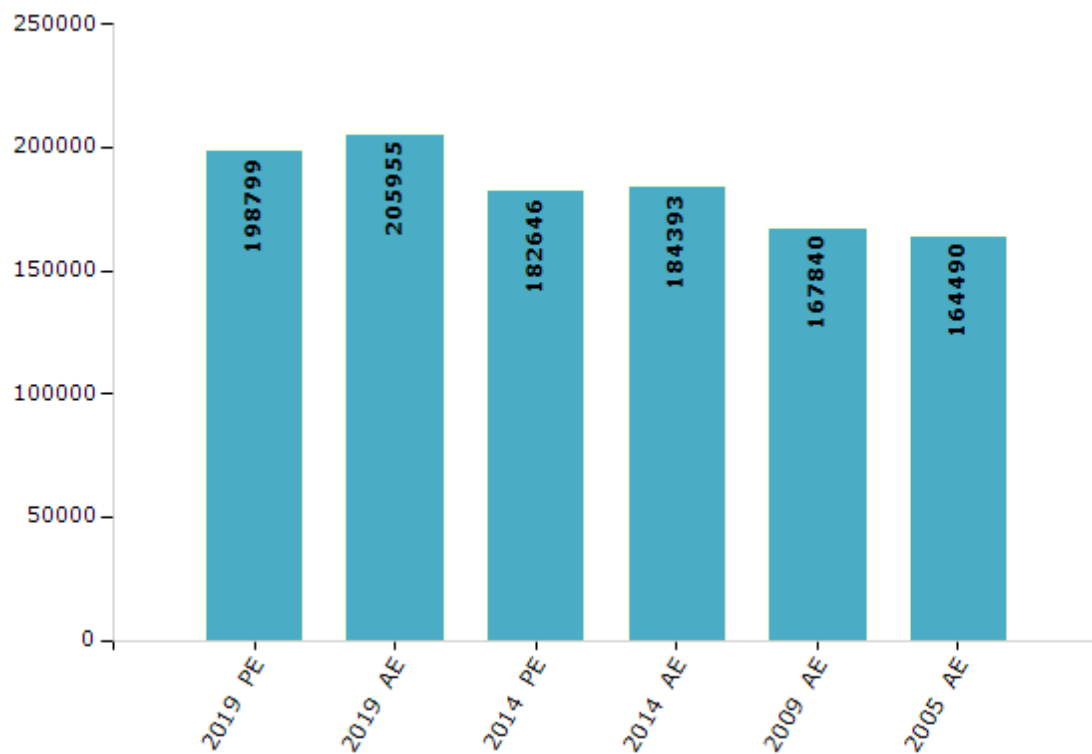


Electoral Features

Electors by Male & Female

Year	Male	Female	Others	Total	Year	Male	Female	Others	Total
2019 PE	101465	97333	1	198799	2009 PE	-	-	-	-
2019 AE	104569	101384	2	205955	2009 AE	85998	81842	-	167840
2014 PE	93851	88795	0	182646	2005 AE	84140	80350	-	164490
2014 AE	94687	89706	0	184393	2004 PE	-	-	-	-

Number of Electors



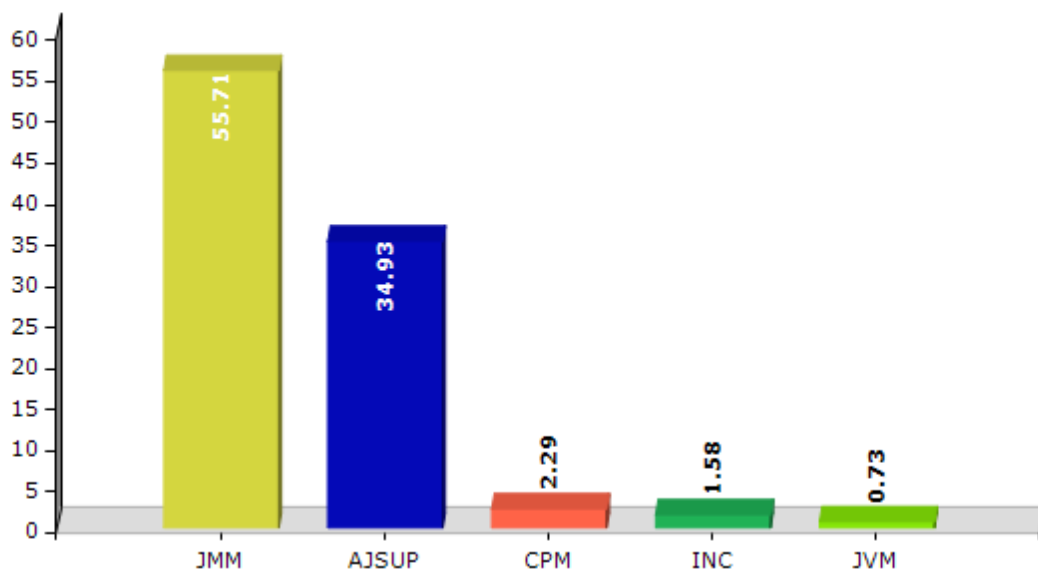
Note : AE : Assembly Election, PE : Assembly Segment of Parliamentary Election

Historical Summary Election Results

Summary Result of Assembly Election - 2014

Candidate Name	Party	Votes	Votes %
Amit Kumar	JMM	79747	55.71
Sudesh Kumar Mahto	AJSUP	50007	34.93
Rangowati Devi	CPM	3279	2.29
Dinesh Prasad Sahu	INC	2267	1.58
Robin Sahu	JVM	1042	0.73
Trilochan Prasad Mahto	SAP	995	0.7
Sanjay Prasad Yadav	IND	942	0.66
Lekhnath Nishad	BSP	914	0.64
Rajeshwar Mahto	IND	405	0.28
Ramapati Mahto	MCO	400	0.28
Sawan Kumar Bediya	SP	377	0.26
	NOTA	2781	1.94

Votes Percentage of Top Parties - 2014



Polling Station Level Election Results

Number and Name of Polling Stations (PS) (2019 AE)

Number of Polling Stations	Name of Polling Stations	Number of Polling Stations	Name of Polling Stations
1	Samudayik Bhawan Dahuwa	22	Govt. Middle School Tati Singari (South Part)
2	Govt. Primary School Jidu	23	Govt. Upgraded Middle School Ashwabera
3	Govt. Middle School Jonha, East Part	24	Govt. Primary School Ranudaru
4	Govt. Middle School Jonha, West Part	25	Govt. Upgraded Middle School Sursu (E. Part)
5	Govt. Upgraded Middle School Goutamdharma (Gudidih), North Part	26	Govt. Upgraded Middle School Sursu (W. Part)
6	Govt. Upgraded Middle School Goutamdharma (Gudidih) South Part	27	Govt. Upgraded Middle School Singari (East Part)
7	Govt. Middle School Heslabera, East Part	28	Govt. Upgraded Middle School Singari (West Part)
8	Govt. Middle School Heslabera, West Part	29	Samudayik Bhawan Mungadiah
9	Govt. Upgraded Middle School Hapatbera	30	Govt. Upgraded Middle School Lepsur
10	Govt. Primary School Koynardih	31	Govt. Upgraded Middle School Budhakocha
11	Govt. Middle School Saruguri	32	Govt. Upgraded High School Halmad (North Parth)
12	Govt. Upgraded Middle School Dumargarhi	33	Govt. Upgraded High School Halmad (South Parth)
13	Govt. Upgraded Middle School Kashidih	34	Govt. Primary School Jaluhotang (Room No. 01)
14	Govt. Upgraded Middle School Musungu East Part	35	Govt. Primary School Jaluhotang (Room No. 02)
15	Govt. Upgraded Middle School Musungu West Part	36	Govt. Upgraded Middle School Saheda (Room No. 01)
16	Anganbari Kendra Sitadiah	37	Govt. Upgraded Middle School Saheda (Room No. 02)
17	Govt. Primary School Jaradiah	38	Govt. Middle School Hakedag (West Part)
18	Govt. Middle School Barwadag	39	Govt. Middle School Hakedag (East Part)
19	Upgraded Middle School Chukrubaha	40	Govt. Upgraded Middle School Banuwadih
20	Samudayik Bhawan Pahar Singh	41	Govt. Primary School, Pipardag
21	Govt. Middle School Tati Singari (East. Part)	42	Govt. Primary School, Rampur

Contd....

Polling Station Level Election Results

Polling Station-wise Votes Secured by Overall Top Five Parties in Silli Assembly in Assembly Election (AE) under Ranchi Parliamentary Constituency in Jharkhand (2019)

Number of Polling Station	Winner - Sudesh Kumar Mahto (AJSUP)	Runner-up - Seema Devi (JMM)	3rd - Bishwadeo Singh Munda (CPM)	4th - Amit Kumar (IND)	5th - Devendra Nath Mahto (IND)	NOTA	Other	Total Votes Secured
36	636	98	3	6	3	6	14	766
37	121	141	8	2	4	3	9	288
38	337	207	9	2	6	6	15	582
39	286	433	24	4	5	5	47	804
40	381	350	15	14	4	5	27	796
41	170	119	6	2	6	1	10	314
42	274	160	7	4	4	2	9	460
43	523	319	16	12	6	8	21	905
44	416	232	8	3	2	5	13	679
45	451	208	8	6	2	2	19	696
46	148	238	6	7	4	0	21	424
47	297	163	3	2	2	1	17	485
48	201	175	8	4	7	4	17	416
49	386	228	5	7	7	4	28	665
50	419	251	10	6	5	2	15	708
51	213	142	5	4	3	1	7	375
52	297	188	6	7	1	1	6	506
53	249	243	10	6	6	0	9	523
54	547	208	8	14	4	3	16	800
55	376	287	9	12	10	5	13	712
56	422	216	6	9	1	4	7	665
57	480	184	5	8	2	4	11	694
58	444	111	9	12	3	4	20	603
59	309	154	6	7	2	1	17	496
60	445	192	10	4	8	4	18	681
61	251	286	6	4	6	3	29	585
62	252	390	6	2	2	6	7	665
63	339	301	35	16	9	6	24	730
64	289	183	3	7	2	7	7	498
65	264	156	6	9	5	1	18	459
66	179	276	8	2	4	5	11	485
67	111	259	8	5	8	5	21	417
68	364	154	5	12	5	3	17	560
69	333	172	4	13	2	1	10	535
70	295	149	5	6	1	1	8	465

Contd....

Polling Station Level Election Results

Winner, Runner-up and 3rd Party Position & Winning Margin According to Polling Stations in Silli Assembly in Assembly Election (AE) under Ranchi Parliamentary Constituency in Jharkhand (2019)

Polling Station Number	Winner Party	Winner Votes (%)	Runner-up Party	Runner-up Votes (%)	Winning Margin Votes (%)	Third Party	Third Party Votes (%)	Other Votes (%)
71	AJSUP	265 (59.42)	JMM	146 (32.74)	119 (26.68)	CPM	7 (1.57)	28 (6.28)
72	JMM	403 (57.16)	AJSUP	260 (36.88)	143 (20.28)	IND (AK)	15 (2.13)	27 (3.83)
73	AJSUP	270 (56.6)	JMM	166 (34.8)	104 (21.8)	IND (AK)	13 (2.73)	28 (5.87)
74	JMM	262 (47.99)	AJSUP	242 (44.32)	20 (3.67)	IND (SKM)	8 (1.47)	34 (6.23)
75	AJSUP	160 (50)	JMM	129 (40.31)	31 (9.69)	IND (AK)	11 (3.44)	20 (6.25)
76	AJSUP	384 (55.17)	JMM	284 (40.8)	100 (14.37)	CPM	14 (2.01)	14 (2.01)
77	AJSUP	561 (70.65)	JMM	191 (24.06)	370 (46.59)	CPM	7 (0.88)	35 (4.41)
78	AJSUP	525 (77.09)	JMM	127 (18.65)	398 (58.44)	IND (AK)	6 (0.88)	23 (3.38)
79	AJSUP	479 (69.93)	JMM	173 (25.26)	306 (44.67)	IND (AK)	14 (2.04)	19 (2.77)
80	AJSUP	334 (53.7)	JMM	234 (37.62)	100 (16.08)	CPM	26 (4.18)	28 (4.5)
81	AJSUP	385 (76.39)	JMM	110 (21.83)	275 (54.56)	CPM	2 (0.4)	7 (1.39)
82	AJSUP	548 (73.16)	JMM	158 (21.09)	390 (52.07)	IND (AK)	17 (2.27)	26 (3.47)
83	AJSUP	466 (70.39)	JMM	132 (19.94)	334 (50.45)	IND (AK)	21 (3.17)	43 (6.5)
84	AJSUP	433 (70.06)	JMM	142 (22.98)	291 (47.08)	IND (AK)	15 (2.43)	28 (4.53)
85	AJSUP	554 (73.09)	JMM	165 (21.77)	389 (51.32)	IND (AK)	10 (1.32)	29 (3.83)
86	AJSUP	524 (70.05)	JMM	177 (23.66)	347 (46.39)	CPM	10 (1.34)	37 (4.95)
87	AJSUP	417 (61.87)	JMM	205 (30.42)	212 (31.45)	IND (AK)	16 (2.37)	36 (5.34)
88	AJSUP	328 (75.75)	JMM	89 (20.55)	239 (55.2)	IND (AK)	4 (0.92)	12 (2.77)
89	AJSUP	448 (69.78)	JMM	171 (26.64)	277 (43.14)	CPM	5 (0.78)	18 (2.8)
90	AJSUP	499 (69.5)	JMM	178 (24.79)	321 (44.71)	IND (AK)	11 (1.53)	30 (4.18)
91	AJSUP	438 (61.52)	JMM	224 (31.46)	214 (30.06)	CPM	12 (1.69)	38 (5.34)
92	AJSUP	406 (75.19)	JMM	121 (22.41)	285 (52.78)	IND (AK)	7 (1.3)	6 (1.11)
93	AJSUP	471 (67.67)	JMM	173 (24.86)	298 (42.81)	IND (AK)	10 (1.44)	42 (6.03)
94	AJSUP	414 (56.87)	JMM	276 (37.91)	138 (18.96)	CPM	17 (2.34)	21 (2.88)
95	AJSUP	517 (69.3)	JMM	190 (25.47)	327 (43.83)	IND (AK)	12 (1.61)	27 (3.62)
96	AJSUP	308 (48.58)	JMM	277 (43.69)	31 (4.89)	IND (AK)	14 (2.21)	35 (5.52)
97	AJSUP	305 (63.94)	JMM	144 (30.19)	161 (33.75)	CPM	7 (1.47)	21 (4.4)
98	AJSUP	299 (60.53)	JMM	173 (35.02)	126 (25.51)	IND (AK)	6 (1.21)	16 (3.24)
99	AJSUP	333 (61.67)	JMM	165 (30.56)	168 (31.11)	CPM	9 (1.67)	33 (6.11)
100	AJSUP	193 (61.27)	JMM	106 (33.65)	87 (27.62)	PPID	6 (1.9)	10 (3.17)
101	AJSUP	498 (57.24)	JMM	340 (39.08)	158 (18.16)	CPM	6 (0.69)	26 (2.99)
102	AJSUP	380 (65.86)	JMM	166 (28.77)	214 (37.09)	IND (AK)	8 (1.39)	23 (3.99)
103	AJSUP	415 (75.73)	JMM	113 (20.62)	302 (55.11)	IND (AK)	8 (1.46)	12 (2.19)
104	AJSUP	314 (56.17)	JMM	220 (39.36)	94 (16.81)	CPM	10 (1.79)	15 (2.68)
105	JMM	324 (59.12)	AJSUP	190 (34.67)	134 (24.45)	CPM	11 (2.01)	23 (4.2)

Contd....

Socio-Economic Amenities - Rural

Access to Education Facilities

Particulars	Number of Villages (% of Population)				
	Available	Not Available	If Not Available (Distance of Nearest Facility)		
			A	B	C
Govt. Primary School	219 (97)	24 (3)	2 (0)	0 (0)	0 (0)
Private Primary School	16 (6)	227 (94)	19 (3)	3 (0)	0 (0)
Govt. Middle School	100 (61)	143 (39)	10 (3)	10 (2)	2 (0)
Private Middle School	11 (5)	232 (95)	100 (29)	20 (4)	0 (0)
Govt. Secondary School	18 (18)	225 (82)	70 (26)	78 (27)	74 (27)
Private Secondary School	6 (4)	237 (96)	0 (0)	0 (0)	0 (0)
Govt. Senior Secondary School	8 (3)	235 (97)	37 (14)	48 (17)	148 (65)
Private Senior Secondary School	3 (2)	240 (98)	0 (0)	0 (0)	0 (0)
Govt. Arts and Science Degree College	1 (2)	242 (98)	10 (3)	14 (3)	218 (91)
Private Arts and Science Degree College	0 (0)	243 (100)	0 (0)	0 (0)	0 (0)
Govt. Engineering College	0 (0)	243 (100)	0 (0)	0 (0)	239 (99)
Private Engineering College	0 (0)	243 (100)	0 (0)	0 (0)	4 (1)
Govt. Medicine College	0 (0)	243 (100)	7 (2)	10 (2)	226 (95)
Private Medicine College	0 (0)	243 (100)	0 (0)	0 (0)	0 (0)
Govt. Management Institute	0 (0)	243 (100)	1 (0)	1 (0)	241 (99)
Private Management Institute	0 (0)	243 (100)	0 (0)	0 (0)	0 (0)
Govt. Polytechnic	0 (0)	243 (100)	7 (4)	12 (3)	223 (93)
Private Polytechnic	1 (0)	242 (100)	0 (0)	0 (0)	0 (0)
Govt. Vocational Training School/ITI	0 (0)	243 (100)	5 (2)	1 (0)	235 (97)
Private Vocational Training School/ITI	2 (0)	241 (100)	0 (0)	0 (0)	0 (0)
Govt. Non Formal Training Centre	1 (0)	242 (100)	0 (0)	1 (1)	241 (99)
Private Non Formal Training Centre	0 (0)	243 (100)	0 (0)	0 (0)	0 (0)
Govt. School For Disabled	0 (0)	243 (100)	10 (3)	34 (18)	182 (73)
Private School For Disabled	1 (0)	242 (100)	1 (0)	1 (1)	14 (6)
Government Others	0 (0)	243 (100)	4 (1)	17 (7)	204 (84)
Private Others	0 (0)	243 (100)	2 (2)	1 (0)	15 (6)

Note : Distance A : Less than 5 km; B : Between 5-10 km; C : 10+ km.; Source : Data Analysis is based on 2011 Census.

DISCLAIMER

The Terms of Use and Disclaimer of Datanet India Private Limited (hereinafter referred to as "Datanet") for use of this analysis report of **Silli Assembly Constituency (Silli Vidhan Sabha)** :-

1. **Assembly Factbook™** is a Registered Trade Mark owned by Datanet.
2. All the maps are sketched and graphical representation only and have not been drawn to the scale and also not to represent the actual geographical area or boundary of the unit.
3. The data for the aforesaid analysis is based on authentic sources and has been culled from the various publications of Census, CSO and NSSO for district and block level data, various central and state government departments, Central & State Elections Commissions and the concerned Returning Officers' releases, Electoral Rolls, Election results and allied publications, internal assessment, surveys, estimates and analysis. Therefore, certain adjustment of data at micro level may have been done to arrive closer to the macro data.
4. Data have been provided on an "As Is" and "As AVAILABLE" basis
5. The colours shown in the maps or diagram and charts of a particular party, alliance or AC are indicative and do not represent them.
6. This publication which includes maps, sheets, graphs and data would be the property under copyright of Datanet only. The user may use these for its internal study, analysis and research purposes. It's public display, re-selling or any commercial uses by the user are not allowed.
7. Datanet has taken due care and caution in compilation and processing of data and allied information, but does not guarantee the accuracy, adequacy or completeness of any information/analysis and will be not responsible for any errors or omissions or for the results obtained from the use of such information/analysis.
8. All the contents for the publication have been culled from various authentic sources and Datanet reasonably believes such sources to be reliable, but does not make any representations, express or implied as to the accuracy or fitness of use of such information. The information or contents of the information/analysis do not constitute advice and should not be relied upon in making (or refraining from making) any decision. Any reliance placed upon the information provided by Datanet is the sole responsibility and strictly at the user's risk.
9. In no event will Datanet be liable for any damages (including, without limitation, damages for loss of business projects, or loss of profits) arising in contract, tort or otherwise from the use of or inability to use any of its contents, or from any action taken (or refrained from being taken) as a result of using the analysis or any of its contents. Datanet its directors, owners, editors, officials, employees, distributor and agents or any associate will not be liable for any errors in the information contained or any consequences arising from the use of the contents of the provided information/analysis.
10. If any provision of these terms and conditions is held invalid or illegal or unenforceable for any reason by any court of competent jurisdiction, such provision shall be severed and the remainder of provisions of the terms and conditions shall continue in full force and effect as if the Term of Use had been executed with the invalid, illegal or unenforceable provision eliminated.
11. If there are any discrepancies in the information provided, please bring it to attention of Datanet for suitable rectification measures.

**Buy Online This Complete Book At
Datanet India eBooks Store**

www.indiastatpublications.com

or go directly at

[http://www.indiastatpublications.com/
Assembly_factbook/Jharkhand/Ranchi/ Silli](http://www.indiastatpublications.com/Assembly_factbook/Jharkhand/Ranchi/Silli)

 **india**stat**elections**

ISBN : 978-93-5313-019-0

