



Jharkhand

Assembly Factbook™

Chakradharpur Assembly Constituency



Key Electoral Data of Chakradharpur
Assembly Constituency (Vidhan Sabha)

Jharkhand

Assembly Factbook™

Chakradharpur Assembly Constituency



Chakradharpur Vidhan Sabha

Editor & Director

Dr. R.K. Thukral

Research Editor

Dr. Shafeeq Rahman

Compiled, Researched and Published by Datanet India Pvt. Ltd.

D-100, 1st Floor,

Okhla Industrial Area, Phase-I,
New Delhi- 110020.

Ph.: 91-11- 43580781-84

Email : support@indiastatpublications.com

Website : www.indiastatelections.com

Online Book Store :

www.indiastatpublications.com

Report No. : AFB/JH-56-0125

ISBN : 978-93-5301-960-0

First Edition : January, 2018

Eighth Updated Edition : January, 2025

Price : Rs. 11500/-

US\$ 310

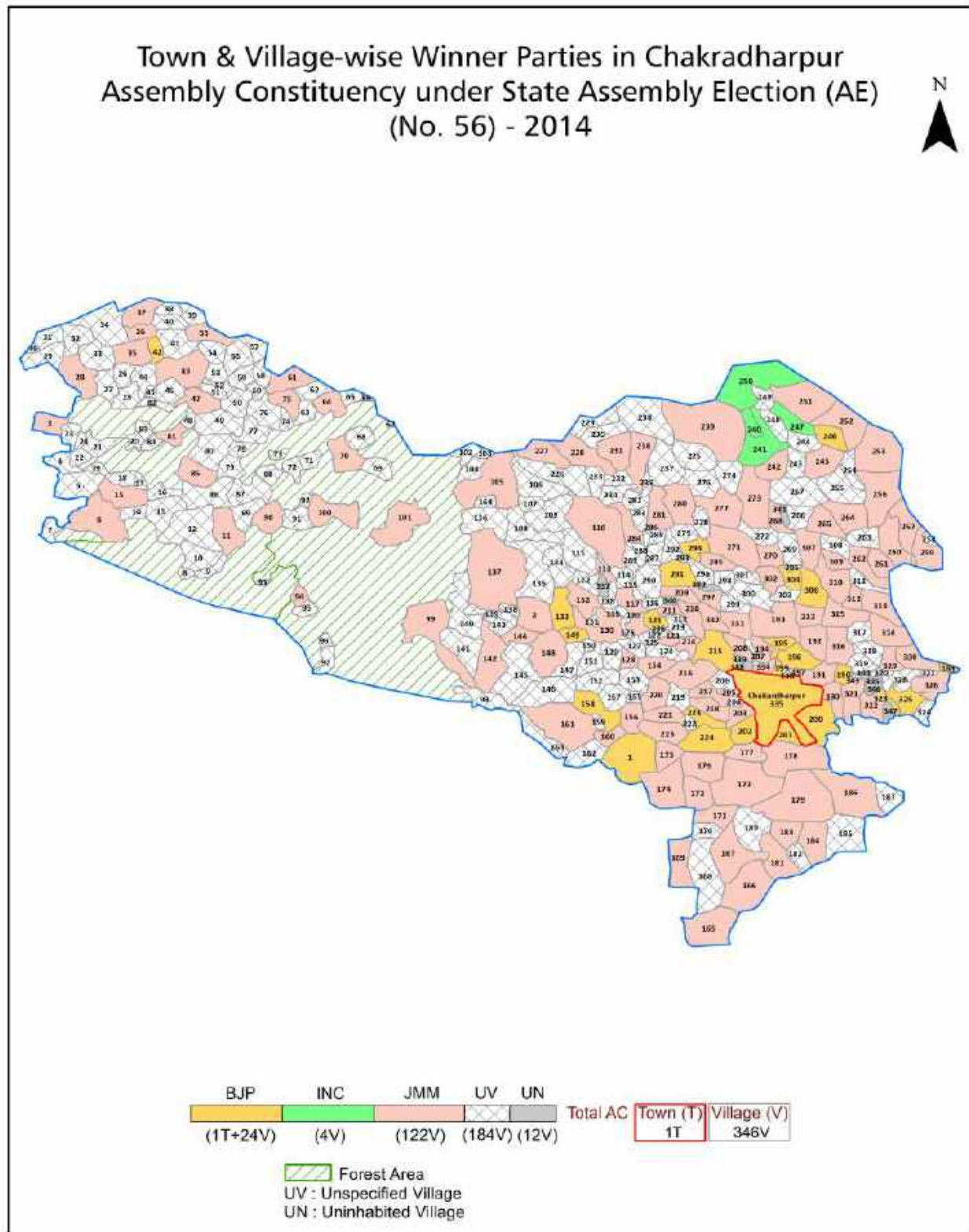
© Datanet India Pvt. Ltd.

All rights reserved. No part of this book may be reproduced, stored in a retrieval system or transmitted in any form or by any means, mechanical photocopying, photographing, scanning, recording or otherwise without the prior written permission of the publisher. Please refer to Disclaimer at page no. 207 for the use of this publication.

Printed in India

No.	Particulars	Page No.
	Introduction	
1	Assembly Constituency - (Vidhan sabha) at a Glance Features of Assembly as per Delimitation Commission of India (2008)	1-2
	Location and Political Maps	
2	Location Map Boundaries of Assembly Constituency - (Vidhan sabha) in District Boundaries of Assembly Constituency under Parliamentary Constituency - (Lok sabha) Town & Village-wise Winner Parties- 2024-PE, 2024-AE, 2019-PE, 2019-AE, 2014-PE, 2014-AE, 2009-PE and 2009-AE	3-11
	Administrative Setup (2011)	
3	District Sub-district Towns Villages Inhabited Villages Uninhabited Villages Village Panchayat Intermediate Panchayat	12-28
	Demographics (2011)	
4	Population Households Rural/Urban Population Towns and Villages by Population Size Sex Ratio (Total & 0-6 Years) Religious Population Social Population Literacy Rate	29-30
	Electoral Features	
5	Important Dates of Last Elections Held Electors by Gender Service Electors Voters Voters Turnout Polling Stations & Average Number of Electors per Polling Station Electors by Age Group Present Elected Representatives	31-36
	Historical Summary Election Results	
6	Vote Share of Major Parties Winning Margin (Number & Percentage) Polarity of Parties Summary Result of Assembly Segment of Parliamentary Elections 2024, 2019, 2014, 2009 and 2004 Summary Result of Assembly Elections 2024, 2019, 2014, 2009 and 2005	37-48
	Polling Station Level Election Results	
7	Name and Number of Polling Station 2024-PE, 2024-AE, 2019-PE, 2019-AE, 2014-PE, 2014-AE, 2009-PE and 2009-AE Polling Station-wise Electors, Voters & Voters Turnout 2024-PE, 2024-AE, 2019-PE, 2019-AE, 2014-PE, 2014-AE, 2009-PE and 2009-AE Polling Station wise Elections Results 2024-PE, 2024-AE, 2019-PE, 2019-AE, 2014-PE, 2014-AE, 2009-PE and 2009-AE	49-184
	Share of Assembly Constituency	
8	Share of Assembly Constituency - (Vidhan sabha) in State, District and Parliamentary Constituency - (Lok sabha)	185
	Socio-Economic Amenities (2011)	
9	Access to Administrative Units Agricultural, Manufacturing and Industrial Commodities Demographic Indicators Education Health & Manpower Drinking Water Supply Sanitation Entertainment and Recreations Infrastructure Power Food Allocation Distribution and Marketing of Agriculture Commodities Infrastructure Transport and Road Infrastructure Communication Banking and Financial Services Land Use Irrigation Source	187-201
10	Abbreviation & Sources	203-205
11	Disclaimer	207

Location & Political Map



Administrative Setup

List of Village Panchayat & Intermediate Panchayat (Block) Name - 2011

Village Name	Village Panchayat Name	Intermediate Panchayat Name
Ajodhya	Chandri	Chakradharpur
Akir	Sawaniya	Bandgaon
Angariya	Champada	Bandgaon
Aranga	Surbura	Chakradharpur
Aridih	Sawania	Bandgaon
Aruan	Hatnatodang	Chakradharpur
Asantaliya	Asantaliya	Chakradharpur
Baghmara	Kenke	Chakradharpur
Baihatu	Hathiya	Chakradharpur
Baipi	Baipi	Chakradharpur
Baipir	Kera	Chakradharpur
Baliadih	Valupani	Bandgaon
Balipani	Bhalupani	Bandgaon
Bamangutu	Simidiri	Chakradharpur
Banalata	Simidiri	Chakradharpur
Banasai	Hudangda	Bandgaon
Bandgaon	Bandgaon	Bandgaon
Bandijahir	Hoyohatu	Chakradharpur
Bandodih	Jamid	Chakradharpur
Bangrasai	Nakti	Bandgaon
Banjhi Kushum	Asantaliya	Chakradharpur
Bankipur	Karaikela	Bandgaon
Bankitapi	Itihasa	Chakradharpur
Banmalipur	Kolchakra	Chakradharpur
Bara Damudih	Bhalupani	Bandgaon
Baredih	Sawaniya	Bandgaon
Barfia	Chainpur	Chakradharpur
Bari	Bandgaon	Bandgaon
Barkani	Hatnatodang	Chakradharpur

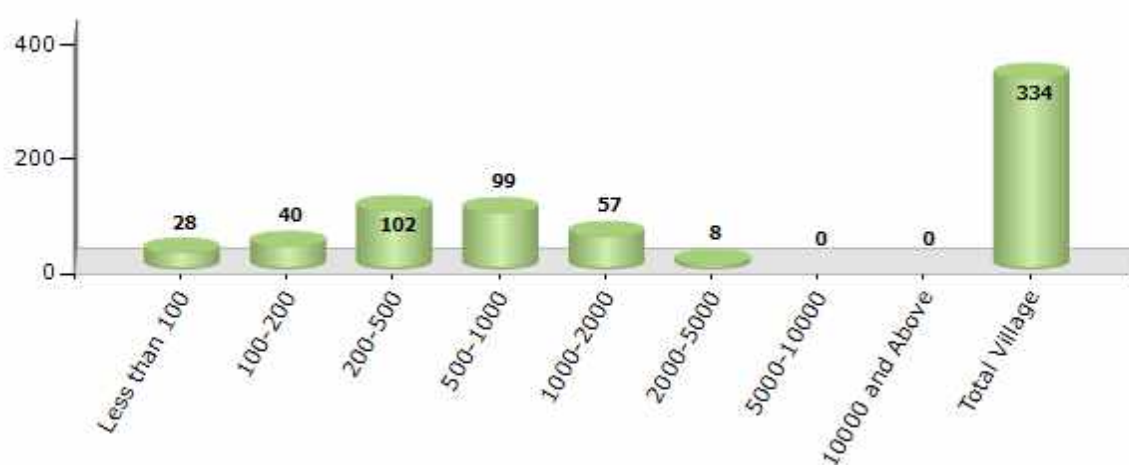
Contd....

Demographics

Number of Villages by Population Size - 2011

Less than 100	100-200	200-500	500-1000	1000-2000	2000-5000	5000-10000	10000 and Above	Total Village
28	40	102	99	57	8	0	0	334

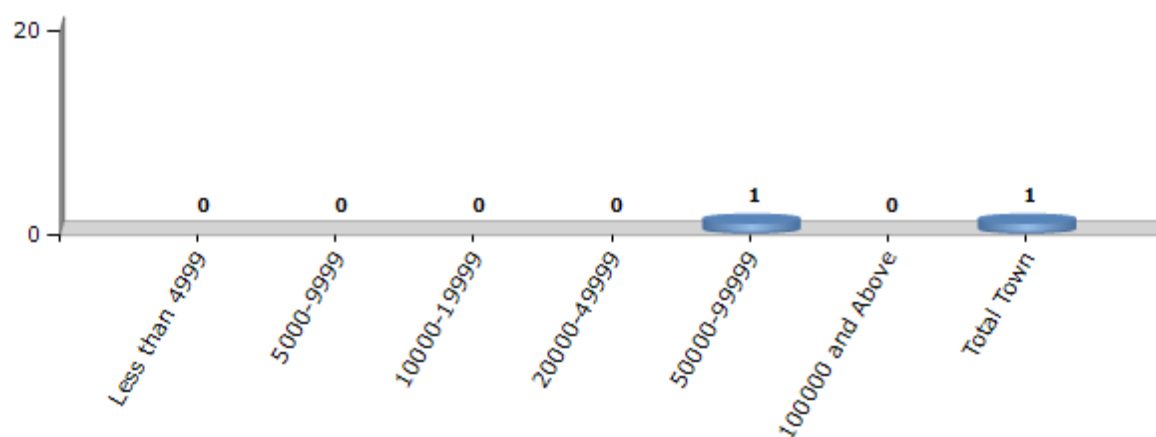
Number of Villages by Population Size - 2011



Number of Towns by Population Size - 2011

Less than 4999	5000-9999	10000-19999	20000-49999	50000-99999	100000 and Above	Total Town
0	0	0	0	1	0	1

Number of Towns by Population Size - 2011

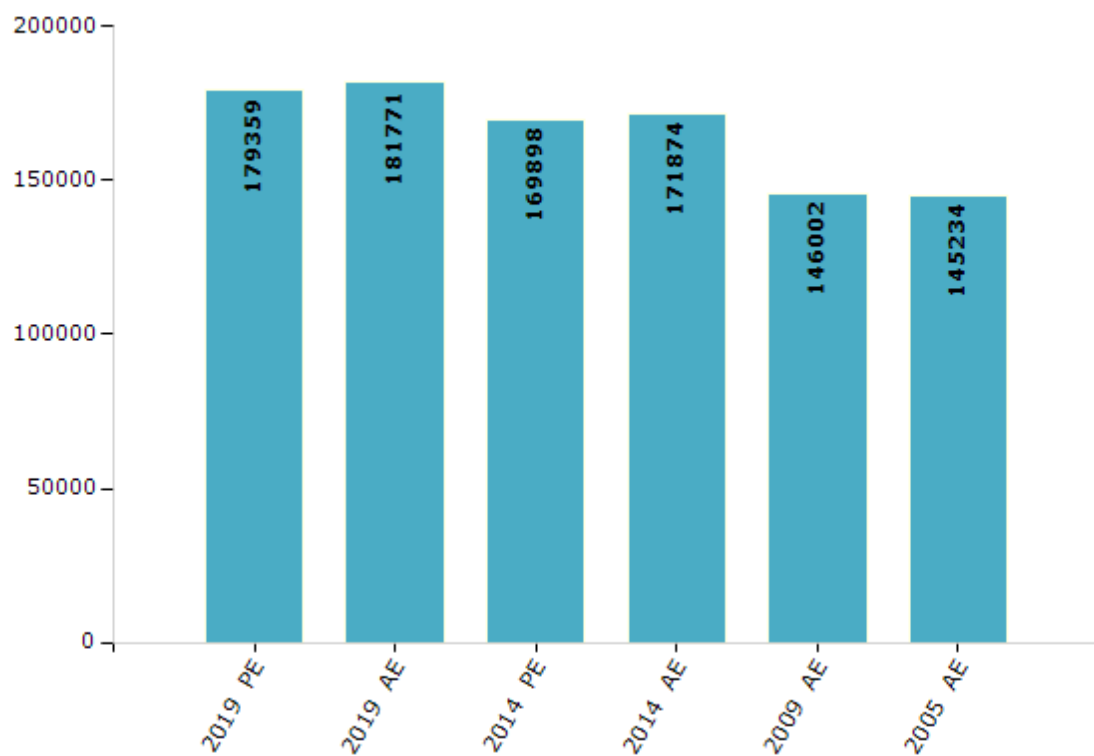


Electoral Features

Electors by Male & Female

Year	Male	Female	Others	Total	Year	Male	Female	Others	Total
2019 PE	89910	89445	4	179359	2009 PE	-	-	-	-
2019 AE	90994	90774	3	181771	2009 AE	73790	72212	-	146002
2014 PE	85780	84118	0	169898	2005 AE	72967	72267	-	145234
2014 AE	86587	85287	0	171874	2004 PE	-	-	-	-

Number of Electors



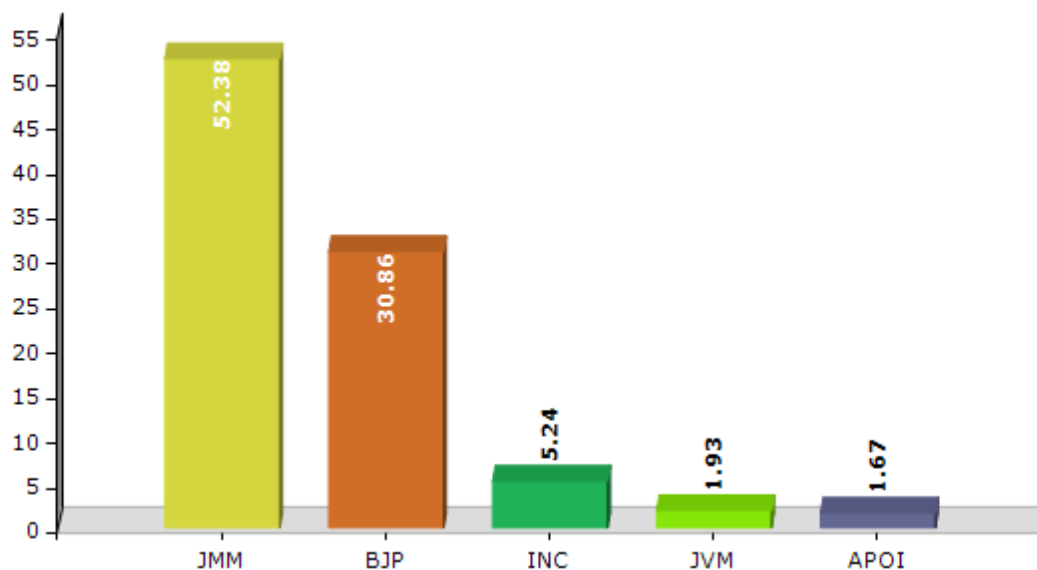
Note : AE : Assembly Election, PE : Assembly Segment of Parliamentary Election

Historical Summary Election Results

Summary Result of Assembly Election - 2014

Candidate Name	Party	Votes	Votes %
Shashibhushan Samad	JMM	64396	52.38
Navami Oraon	BJP	37948	30.86
Vijay Singh Samad	INC	6441	5.24
Alok Mundu	JVM	2376	1.93
Sukhan Ram Hasda	APOI	2056	1.67
Bagun Soy	RADP	1976	1.61
Ramlal Munda	IND	1942	1.58
Lalit Kumar Bandia	JBSP	1608	1.31
Sanjay Nag	IND	1318	1.07
	NOTA	2890	2.35

Votes Percentage of Top Parties - 2014



Polling Station Level Election Results

Number and Name of Polling Stations (PS) (2019 AE)

Number of Polling Stations	Name of Polling Stations	Number of Polling Stations	Name of Polling Stations
1	Utkramit Madhya Vidyalaya Konsiya (North Part)	22	U.M.S. Chaki
2	Utkramit Madhya Vidyalaya Konsiya (South Part)	23	Utkramit Madhya Vidyalaya Tebo
3	Utkramit Madhya Vidyalaya Kaika	24	Madhya Vidyalaya Dudhkundi
4	C.D.P.O. Office Bandgaon (North Part)	25	U.M.S. Kotagara
5	C.D.P.O. Office Bandgaon (South Part)	26	Prathamik Vidyalaya Kansra
6	Prathamik Vidyalaya Murumbura	27	Prathamik Vidyalaya Indruwan
7	Utkramit Madhya Vidyalaya Lumbui	28	Prathamik Vidyalaya Pongra (North Part)
8	Prathamik Vidyalaya Bari (North Part)	29	Prathamik Vidyalaya Pongra (South Part)
9	Prathamik Vidyalaya Bari (South Part)	30	Madhya Vidyalaya Nakti (North Part)
10	Maharshi Balmiki Madhya Vidyalaya Bandgaon	31	Madhya Vidyalaya Nakti (South Part)
11	Utkramit Madhya Vidyalaya Timda	32	Ums Subansai
12	Utkramit Madhya Vidyalaya Roauli (West Part)	33	Prathamik Vidyalaya Bharandiya (North Part)
13	Utkramit Madhya Vidyalaya Roauli (East Part)	34	Prathamik Vidyalaya Bharandiya (South Part)
14	Utkramit Madhya Vidyalaya Sharda	35	Madhya Vidyalaya Hurangda
15	Utkramit Uchch Vidyalaya Karika	36	Prathamik Vidyalaya Ichahatu
16	Prathamik Vidyalaya Dumburu	37	U.M.S. Subansai
17	Panchayat Bhawan Champawa (Hesadih)	38	Utkramit Madhya Vidyalaya Chhota Damudih (North Part)
18	Utkramit Madhya Vidyalaya Karla	39	Utkramit Madhya Vidyalaya Chhota Damudih (South Part)
19	Utkramit Madhya Vidyalaya Champaba	40	Panchayat Bhawan Bhalupani (North Part)
20	Rajkiya Anusuchit Janjati Awasiya Uchch Vidhyalaya Kundrugutu	41	Panchayat Bhawan Bhalupani (South Part)
21	Prathamik Vidyalaya Kandeyang (Kandajui)	42	Prathamik Vidyalaya Rangring (North Part)

Contd....

Polling Station Level Election Results

Polling Station-wise Votes Secured by Overall Top Five Parties in Chakradharpur Assembly in Assembly Election (AE) under Singhbhum Parliamentary Constituency in Jharkhand (2019)

Number of Polling Station	Winner - Sukhram Oraon (JMM)	Runner-up - Laxman Giluwa (BJP)	3rd - Shashibhusan Samad (JVM)	4th - Ramlal Munda (AJSUP)	5th - Champai Boipai (APoI)	NOTA	Other	Total Votes Secured
36	286	91	217	18	16	12	38	678
37	170	139	30	261	6	15	17	638
38	164	58	274	12	2	9	11	530
39	362	7	86	38	7	9	17	526
40	120	118	143	110	5	13	25	534
41	85	39	149	35	3	15	15	341
42	57	228	34	133	3	11	24	490
43	75	146	3	85	9	11	27	356
44	41	1	85	3	0	3	9	142
45	81	266	10	418	3	8	15	801
46	235	168	147	86	2	10	26	674
47	142	405	88	31	4	15	41	726
48	208	239	47	120	5	11	21	651
49	109	136	26	93	2	4	138	508
50	38	229	179	25	3	8	39	521
51	201	80	34	77	4	4	17	417
52	289	137	22	13	8	5	30	504
53	462	134	47	24	7	15	35	724
54	193	67	69	42	7	2	34	414
55	340	81	32	17	8	2	22	502
56	148	16	108	39	8	5	24	348
57	207	43	182	63	6	13	24	538
58	88	59	329	57	3	25	34	595
59	93	199	81	223	5	9	29	639
60	104	51	120	138	2	4	9	428
61	90	150	127	316	2	8	26	719
62	247	134	62	224	6	7	16	696
63	73	37	202	116	2	3	24	457
64	242	34	106	21	6	22	32	463
65	285	51	139	27	10	13	22	547
66	241	4	54	22	5	13	40	379
67	4	0	2	1	0	0	0	7
68	265	65	20	132	12	18	33	545
69	217	80	38	123	8	29	24	519
70	39	104	10	154	2	5	26	340

Contd....

Polling Station Level Election Results

Winner, Runner-up and 3rd Party Position & Winning Margin According to Polling Stations in Chakradharpur Assembly in Assembly Election (AE) under Singhbhum Parliamentary Constituency in Jharkhand (2019)

Polling Station Number	Winner Party	Winner Votes (%)	Runner-up Party	Runner-up Votes (%)	Winning Margin Votes (%)	Third Party	Third Party Votes (%)	Other Votes (%)
71	JMM	178 (39.73)	AJSUP	86 (19.2)	92 (20.53)	JVM	75 (16.74)	109 (24.33)
72	AJSUP	103 (39.46)	JMM	81 (31.03)	22 (8.43)	BJP	49 (18.77)	28 (10.73)
73	BJP	177 (36.72)	AJSUP	132 (27.39)	45 (9.33)	JVM	64 (13.28)	109 (22.61)
74	BJP	257 (46.9)	JMM	129 (23.54)	128 (23.36)	JVM	94 (17.15)	68 (12.41)
75	BJP	168 (42.86)	JMM	151 (38.52)	17 (4.34)	AJSUP	27 (6.89)	46 (11.73)
76	JMM	151 (34.16)	AJSUP	148 (33.48)	3 (0.68)	BJP	71 (16.06)	72 (16.29)
77	BJP	306 (43.65)	JMM	202 (28.82)	104 (14.83)	AJSUP	113 (16.12)	80 (11.41)
78	JMM	174 (43.83)	JVM	140 (35.26)	34 (8.57)	AJSUP	34 (8.56)	49 (12.34)
79	JMM	416 (57.22)	BJP	120 (16.51)	296 (40.71)	JVM	74 (10.18)	117 (16.09)
80	JMM	266 (61.57)	AJSUP	56 (12.96)	210 (48.61)	BJP	55 (12.73)	55 (12.73)
81	JMM	387 (50.99)	JVM	192 (25.3)	195 (25.69)	AJSUP	63 (8.3)	117 (15.42)
82	JMM	305 (38.32)	BJP	221 (27.76)	84 (10.56)	AJSUP	161 (20.23)	109 (13.69)
83	JMM	189 (59.06)	JVM	89 (27.81)	100 (31.25)	AJSUP	13 (4.06)	29 (9.06)
84	AJSUP	190 (31.61)	JMM	159 (26.46)	31 (5.15)	JVM	111 (18.47)	141 (23.46)
85	JMM	345 (41.77)	BJP	228 (27.6)	117 (14.17)	AJSUP	109 (13.2)	144 (17.43)
86	JMM	216 (55.53)	BJP	83 (21.34)	133 (34.19)	JVM	34 (8.74)	56 (14.4)
87	BJP	336 (49.63)	JMM	162 (23.93)	174 (25.7)	JVM	50 (7.39)	129 (19.05)
88	JMM	360 (52.33)	JVM	169 (24.56)	191 (27.77)	BJP	81 (11.77)	78 (11.34)
89	JMM	244 (52.14)	BJP	102 (21.79)	142 (30.35)	JVM	61 (13.03)	61 (13.03)
90	BJP	163 (39.28)	JMM	115 (27.71)	48 (11.57)	JVM	72 (17.35)	65 (15.66)
91	JMM	418 (56.11)	BJP	124 (16.64)	294 (39.47)	JVM	116 (15.57)	87 (11.68)
92	JMM	186 (39.66)	JVM	135 (28.78)	51 (10.88)	AJSUP	46 (9.81)	102 (21.75)
93	JMM	202 (52.88)	JVM	95 (24.87)	107 (28.01)	BJP	36 (9.42)	49 (12.83)
94	BJP	220 (43.48)	AJSUP	116 (22.92)	104 (20.56)	JMM	82 (16.21)	88 (17.39)
95	JMM	178 (38.03)	BJP	113 (24.15)	65 (13.88)	AJSUP	88 (18.8)	89 (19.02)
96	JMM	166 (37.9)	JVM	163 (37.21)	3 (0.69)	AJSUP	43 (9.82)	66 (15.07)
97	JVM	170 (50.45)	JMM	101 (29.97)	69 (20.48)	BJP	29 (8.61)	37 (10.98)
98	JVM	227 (50.11)	BJP	74 (16.34)	153 (33.77)	AJSUP	61 (13.47)	91 (20.09)
99	BJP	184 (46.12)	JMM	112 (28.07)	72 (18.05)	JVM	58 (14.54)	45 (11.28)
100	JVM	310 (44.41)	JMM	136 (19.48)	174 (24.93)	BJP	106 (15.19)	146 (20.92)
101	BJP	128 (35.36)	JVM	128 (35.36)	0 (0)	AJSUP	71 (19.61)	35 (9.67)
102	JVM	182 (45.73)	BJP	92 (23.12)	90 (22.61)	AJSUP	47 (11.81)	77 (19.35)
103	BJP	407 (49.94)	JVM	139 (17.06)	268 (32.88)	JMM	109 (13.37)	160 (19.63)
104	BJP	358 (45.72)	AJSUP	263 (33.59)	95 (12.13)	JMM	120 (15.33)	42 (5.36)
105	BJP	268 (42.74)	JVM	136 (21.69)	132 (21.05)	JMM	128 (20.41)	95 (15.15)

Contd....

Socio-Economic Amenities - Rural

Access to Education Facilities

Particulars	Number of Villages (% of Population)				
	Available	Not Available	If Not Available (Distance of Nearest Facility)		
			A	B	C
Govt. Primary School	275 (94)	59 (6)	46 (4)	9 (1)	2 (0)
Private Primary School	36 (18)	298 (82)	2 (0)	0 (0)	0 (0)
Govt. Middle School	163 (71)	171 (29)	108 (20)	52 (8)	10 (1)
Private Middle School	17 (9)	317 (91)	0 (0)	0 (0)	0 (0)
Govt. Secondary School	23 (11)	311 (89)	83 (27)	89 (28)	105 (22)
Private Secondary School	10 (5)	324 (95)	19 (7)	6 (2)	5 (1)
Govt. Senior Secondary School	4 (2)	330 (98)	24 (8)	84 (33)	221 (55)
Private Senior Secondary School	2 (2)	332 (98)	0 (0)	0 (0)	0 (0)
Govt. Arts and Science Degree College	0 (0)	334 (100)	11 (4)	61 (27)	262 (68)
Private Arts and Science Degree College	0 (0)	334 (100)	0 (0)	0 (0)	0 (0)
Govt. Engineering College	0 (0)	334 (100)	2 (2)	11 (6)	321 (93)
Private Engineering College	0 (0)	334 (100)	0 (0)	0 (0)	0 (0)
Govt. Medicine College	0 (0)	334 (100)	2 (0)	24 (6)	308 (93)
Private Medicine College	0 (0)	334 (100)	0 (0)	0 (0)	0 (0)
Govt. Management Institute	0 (0)	334 (100)	0 (0)	13 (5)	321 (95)
Private Management Institute	0 (0)	334 (100)	0 (0)	0 (0)	0 (0)
Govt. Polytechnic	0 (0)	334 (100)	0 (0)	7 (2)	327 (98)
Private Polytechnic	0 (0)	334 (100)	0 (0)	0 (0)	0 (0)
Govt. Vocational Training School/ITI	0 (0)	334 (100)	3 (1)	35 (16)	296 (83)
Private Vocational Training School/ITI	0 (0)	334 (100)	0 (0)	0 (0)	0 (0)
Govt. Non Formal Training Centre	2 (2)	332 (98)	4 (1)	19 (7)	309 (90)
Private Non Formal Training Centre	0 (0)	334 (100)	0 (0)	0 (0)	0 (0)
Govt. School For Disabled	5 (3)	329 (97)	16 (4)	27 (11)	286 (82)
Private School For Disabled	0 (0)	334 (100)	0 (0)	0 (0)	0 (0)
Government Others	1 (1)	333 (99)	2 (0)	11 (3)	320 (96)
Private Others	1 (1)	333 (99)	0 (0)	0 (0)	0 (0)

Note : Distance A : Less than 5 km; B : Between 5-10 km; C : 10+ km.; Source : Data Analysis is based on 2011 Census.

DISCLAIMER

The Terms of Use and Disclaimer of Datanet India Private Limited (hereinafter referred to as "Datanet") for use of this analysis report of **Chakradharpur Assembly Constituency (Chakradharpur Vidhan Sabha)** :-

1. **Assembly Factbook™** is a Registered Trade Mark owned by Datanet.
2. All the maps are sketched and graphical representation only and have not been drawn to the scale and also not to represent the actual geographical area or boundary of the unit.
3. The data for the aforesaid analysis is based on authentic sources and has been culled from the various publications of Census, CSO and NSSO for district and block level data, various central and state government departments, Central & State Elections Commissions and the concerned Returning Officers' releases, Electoral Rolls, Election results and allied publications, internal assessment, surveys, estimates and analysis. Therefore, certain adjustment of data at micro level may have been done to arrive closer to the macro data.
4. Data have been provided on an "As Is" and "As AVAILABLE" basis
5. The colours shown in the maps or diagram and charts of a particular party, alliance or AC are indicative and do not represent them.
6. This publication which includes maps, sheets, graphs and data would be the property under copyright of Datanet only. The user may use these for its internal study, analysis and research purposes. It's public display, re-selling or any commercial uses by the user are not allowed.
7. Datanet has taken due care and caution in compilation and processing of data and allied information, but does not guarantee the accuracy, adequacy or completeness of any information/analysis and will be not responsible for any errors or omissions or for the results obtained from the use of such information/analysis.
8. All the contents for the publication have been culled from various authentic sources and Datanet reasonably believes such sources to be reliable, but does not make any representations, express or implied as to the accuracy or fitness of use of such information. The information or contents of the information/analysis do not constitute advice and should not be relied upon in making (or refraining from making) any decision. Any reliance placed upon the information provided by Datanet is the sole responsibility and strictly at the user's risk.
9. In no event will Datanet be liable for any damages (including, without limitation, damages for loss of business projects, or loss of profits) arising in contract, tort or otherwise from the use of or inability to use any of its contents, or from any action taken (or refrained from being taken) as a result of using the analysis or any of its contents. Datanet its directors, owners, editors, officials, employees, distributor and agents or any associate will not be liable for any errors in the information contained or any consequences arising from the use of the contents of the provided information/analysis.
10. If any provision of these terms and conditions is held invalid or illegal or unenforceable for any reason by any court of competent jurisdiction, such provision shall be severed and the remainder of provisions of the terms and conditions shall continue in full force and effect as if the Term of Use had been executed with the invalid, illegal or unenforceable provision eliminated.
11. If there are any discrepancies in the information provided, please bring it to attention of Datanet for suitable rectification measures.

Buy Online This Complete Book At
Datanet India eBooks Store

www.indiastatpublications.com

or go directly at

[http://www.indiastatpublications.com/
Assembly_factbook/Jharkhand/Singhbhum/ Chakradharpur](http://www.indiastatpublications.com/Assembly_factbook/Jharkhand/Singhbhum/Chakradharpur)

 **indiastat**elections

ISBN : 978-93-5301-960-0



9 789353 019600