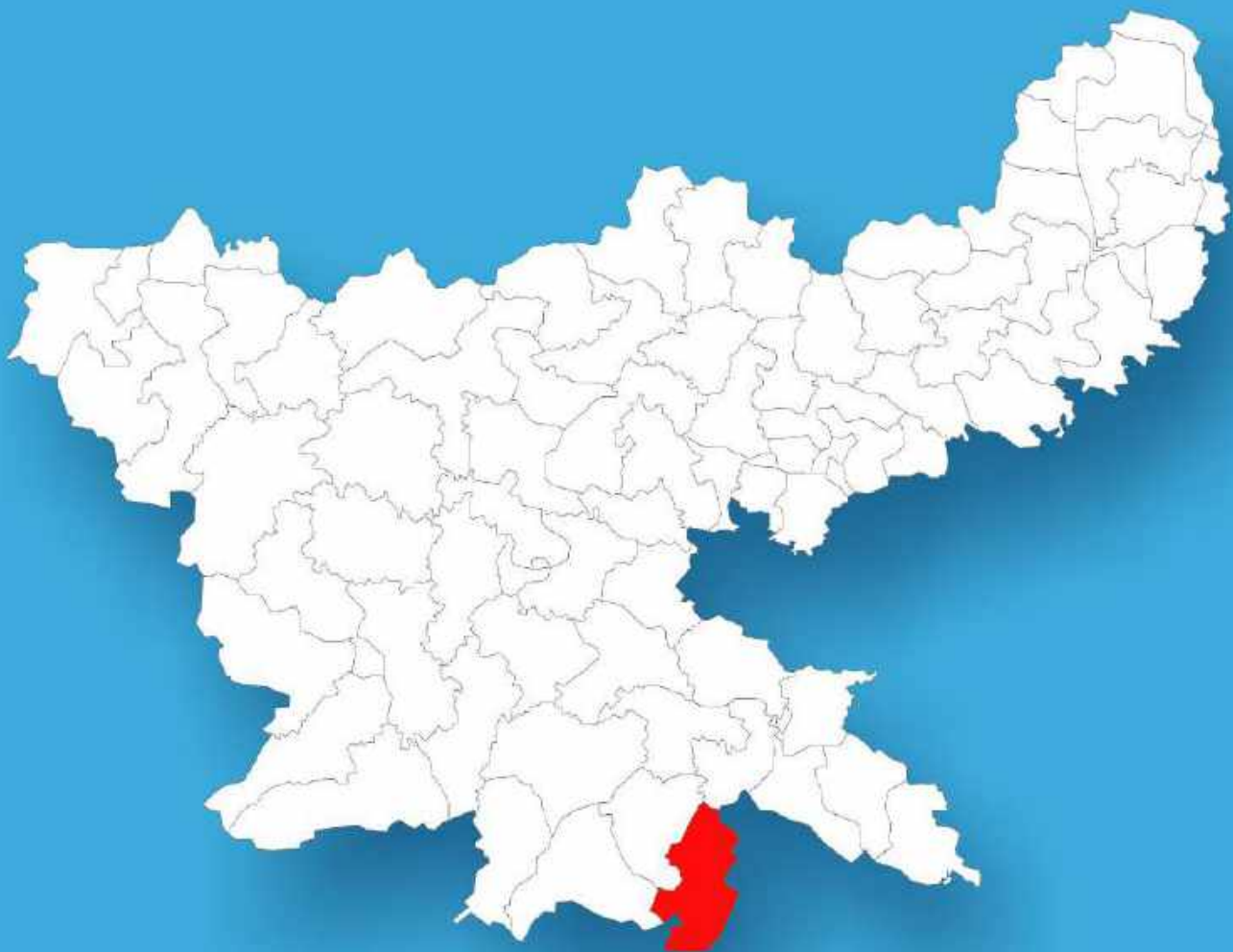




Jharkhand

Assembly Factbook™

Majhganon Assembly Constituency



Key Electoral Data of Majhganon
Assembly Constituency (Vidhan Sabha)

Jharkhand

Assembly Factbook™

Majhganon Assembly Constituency



Majhganon Vidhan Sabha

Editor & Director

Dr. R.K. Thukral

Research Editor

Dr. Shafeeq Rahman

Compiled, Researched and Published by Datanet India Pvt. Ltd.

D-100, 1st Floor,

Okhla Industrial Area, Phase-I,
New Delhi- 110020.

Ph.: 91-11- 43580781-84

Email : support@indiastatpublications.com

Website : www.indiastatelections.com

Online Book Store :

www.indiastatpublications.com

Report No. : AFB/JH-53-0125

ISBN : 978-93-5313-002-2

First Edition : January, 2018

Eighth Updated Edition : January, 2025

Price : Rs. 11500/-

US\$ 310

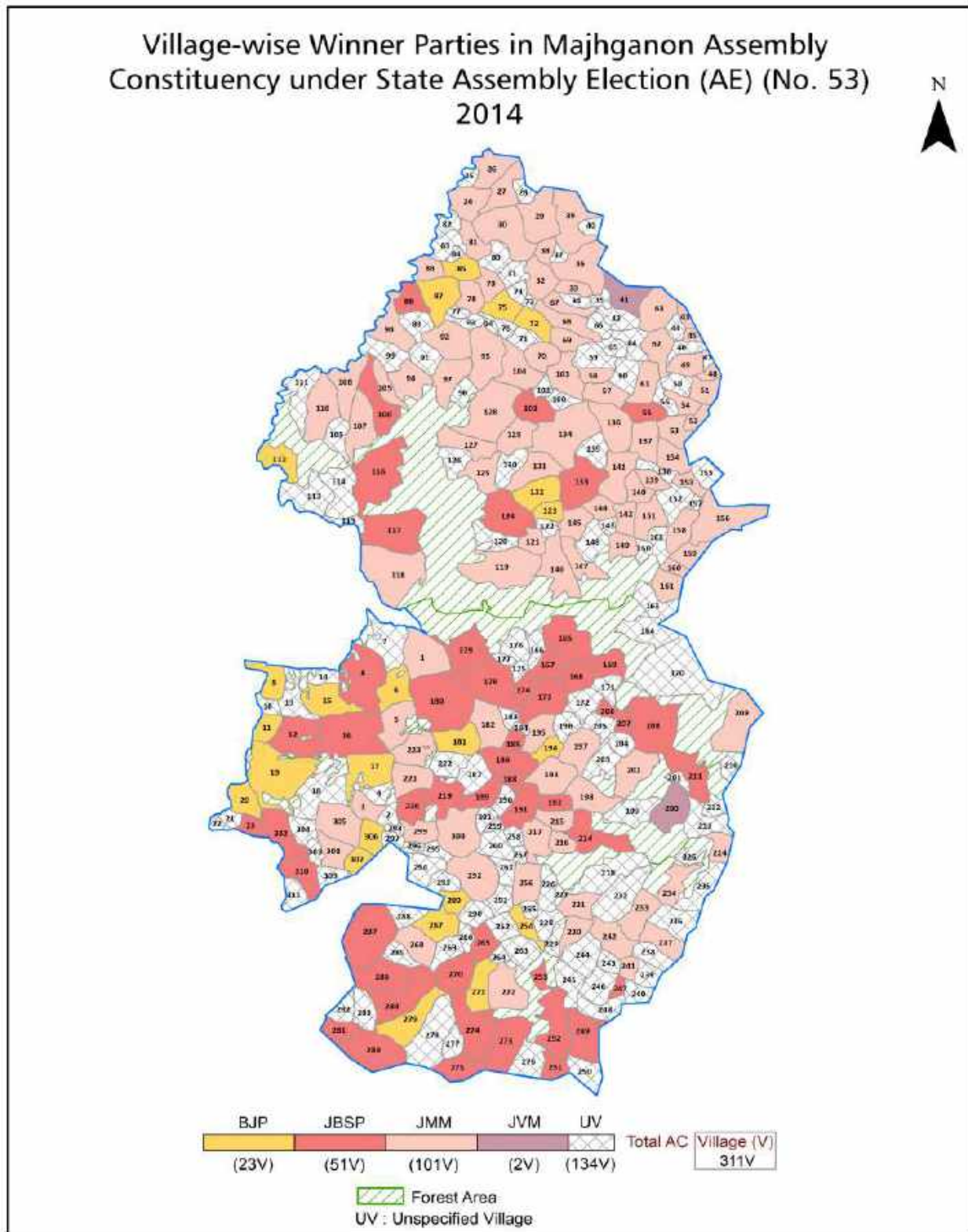
© Datanet India Pvt. Ltd.

All rights reserved. No part of this book may be reproduced, stored in a retrieval system or transmitted in any form or by any means, mechanical photocopying, photographing, scanning, recording or otherwise without the prior written permission of the publisher. Please refer to Disclaimer at page no. 209 for the use of this publication.

Printed in India

No.	Particulars	Page No.
	Introduction	
1	Assembly Constituency - (Vidhan sabha) at a Glance Features of Assembly as per Delimitation Commission of India (2008)	1-2
	Location and Political Maps	
2	Location Map Boundaries of Assembly Constituency - (Vidhan sabha) in District Boundaries of Assembly Constituency under Parliamentary Constituency - (Lok sabha) Village-wise Winner Parties- 2024-PE, 2024-AE, 2019-PE, 2019-AE, 2014-PE, 2014-AE, 2009-PE and 2009-AE	3-11
	Administrative Setup (2011)	
3	District Sub-district Towns Villages Inhabited Villages Uninhabited Villages Village Panchayat Intermediate Panchayat	12-26
	Demographics (2011)	
4	Population Households Rural/Urban Population Villages by Population Size Sex Ratio (Total & 0-6 Years) Religious Population Social Population Literacy Rate	27-28
	Electoral Features	
5	Important Dates of Last Elections Held Electors by Gender Service Electors Voters Voters Turnout Polling Stations & Average Number of Electors per Polling Station Electors by Age Group Present Elected Representatives	29-34
	Historical Summary Election Results	
6	Vote Share of Major Parties Winning Margin (Number & Percentage) Polarity of Parties Summary Result of Assembly Segment of Parliamentary Elections 2024, 2019, 2014, 2009 and 2004 Summary Result of Assembly Elections 2024, 2019, 2014, 2009 and 2005	35-46
	Polling Station Level Election Results	
7	Name and Number of Polling Station 2024-PE, 2024-AE, 2019-PE, 2019-AE, 2014-PE, 2014-AE, 2009-PE and 2009-AE Polling Station-wise Electors, Voters & Voters Turnout 2024-PE, 2024-AE, 2019-PE, 2019-AE, 2014-PE, 2014-AE, 2009-PE and 2009-AE Polling Station wise Elections Results 2024-PE, 2024-AE, 2019-PE, 2019-AE, 2014-PE, 2014-AE, 2009-PE and 2009-AE	47-186
	Share of Assembly Constituency	
8	Share of Assembly Constituency - (Vidhan sabha) in State, District and Parliamentary Constituency - (Lok sabha)	187
	Socio-Economic Amenities (2011)	
9	Access to Administrative Units Agricultural, Manufacturing and Industrial Commodities Demographic Indicators Education Health & Manpower Drinking Water Supply Sanitation Entertainment and Recreations Infrastructure Power Food Allocation Distribution and Marketing of Agriculture Commodities Infrastructure Transport and Road Infrastructure Communication Banking and Financial Services Land Use Irrigation Source	189-203
10	Abbreviation & Sources	205-207
11	Disclaimer	209

Location & Political Map



Administrative Setup

List of Village Panchayat & Intermediate Panchayat (Block) Name - 2011

Village Name	Village Panchayat Name	Intermediate Panchayat Name
Adhakari	Adhakari	Majhgaon
Ambaimarcha	Adhakari	Majhgaon
Amda	Bhonda	Kumardungi
Andhari	Andhari	Kumardungi
Angardiha	Angardiha	Tantnagar
Angardiha	Baihatu	Kumardungi
Angarpada	Angarpada	Majhgaon
Anwla	Sonaposi	Majhgaon
Ararpai	Parsa	Majhgaon
Asan Pat	Asanpat	Majhgaon
Baduri	Purnia	Tantnagar
Bageyebera	Dumaria	Hat Gamharia
Baharia	Soaposi	Majhgaon
Baida	Parsa	Manjhari
Baida	Khandkhori	Kumardungi
Baihatu	Baihatu	Kumardungi
Baliaposi	Baliaposi	Majhgaon
Balibandh	Angarpada	Majhgaon
Balidaskan	Andhari	Kumardungi
Baliyapada	Parsa	Majhgaon
Baluburu	Purnia	Tantnagar
Banahamtu	Khas Pukhuria	Tantnagar
Banasanju	Purnia	Tantnagar
Banchatub	Chitimiti	Tantnagar
Bankdar	Andhari	Kumardungi
Banspani	Kushmita	Hat Gamharia
Bara Bardadih	Purnia	Tantnagar
Bara Belma	Sonaposi	Majhgaon
Bara Jamhani	Khandkhori	Kumardungi

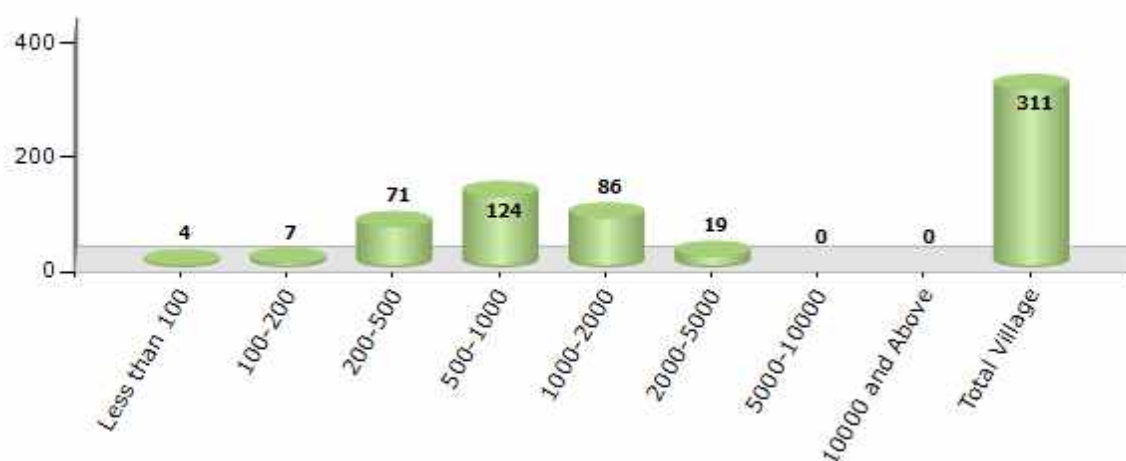
Contd....

Demographics

Number of Villages by Population Size - 2011

Less than 100	100-200	200-500	500-1000	1000-2000	2000-5000	5000-10000	10000 and Above	Total Village
4	7	71	124	86	19	0	0	311

Number of Villages by Population Size - 2011

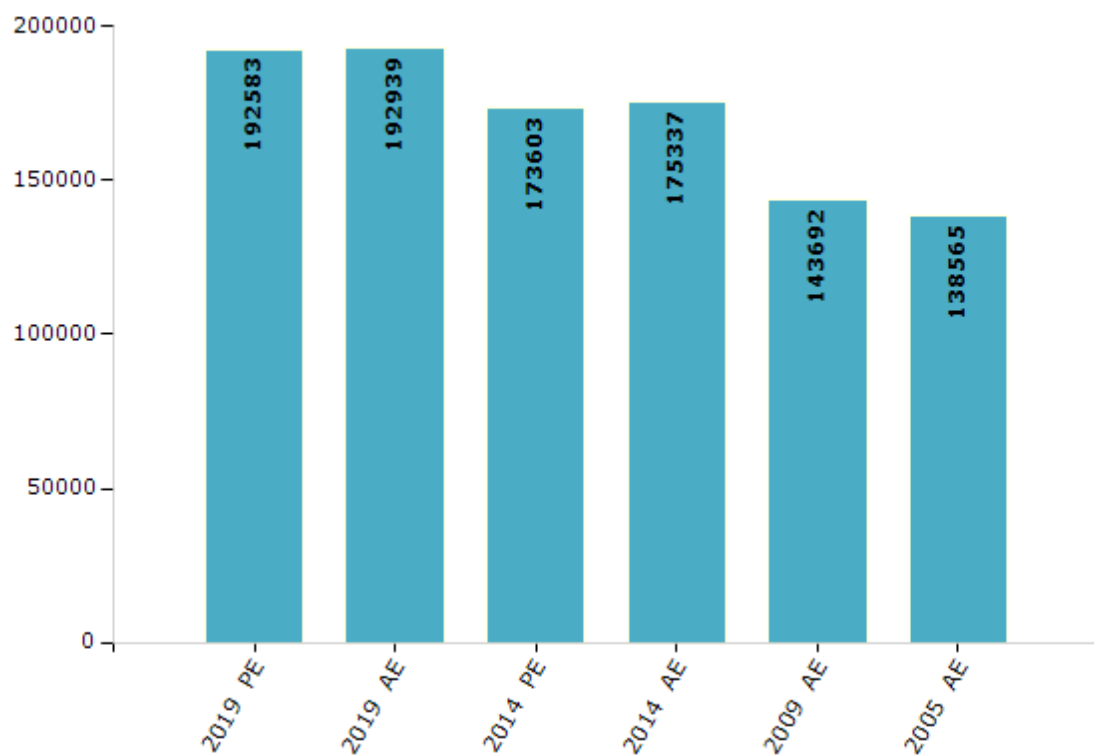


Electoral Features

Electors by Male & Female

Year	Male	Female	Others	Total	Year	Male	Female	Others	Total
2019 PE	94246	98336	1	192583	2009 PE	-	-	-	-
2019 AE	94358	98580	1	192939	2009 AE	69899	73793	-	143692
2014 PE	85666	87937	0	173603	2005 AE	67134	71431	-	138565
2014 AE	86539	88798	0	175337	2004 PE	-	-	-	-

Number of Electors



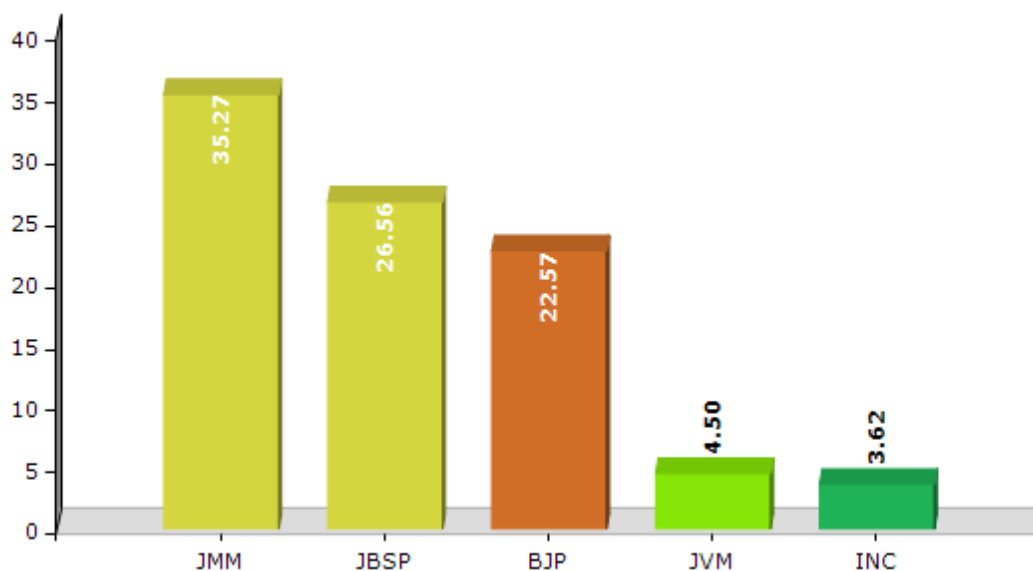
Note : AE : Assembly Election, PE : Assembly Segment of Parliamentary Election

Historical Summary Election Results

Summary Result of Assembly Election - 2014

Candidate Name	Party	Votes	Votes %
Niral Purty	JMM	45272	35.27
Madhu Kora	JBSP	34090	26.56
Barkuwar Gagrai	BJP	28969	22.57
Sukhdeo Biruli	JVM	5777	4.5
Devendra Nath Champia	INC	4652	3.62
Subhash Chandra Pingua	JKPP	2383	1.86
Vinay Kumar Pingua	BSP	2073	1.62
Aakash Deep Purty	IND	1719	1.34
	NOTA	3408	2.66

Votes Percentage of Top Parties - 2014



Polling Station Level Election Results

Number and Name of Polling Stations (PS) (2019 AE)

Number of Polling Stations	Name of Polling Stations	Number of Polling Stations	Name of Polling Stations
1	Utkramit Madhya Vidyalaya Kokcho (North Part)	22	Purv Sanchalit Rajkiyakrit Madhya Vidyalaya Chitimiti
2	Utkramit Madhya Vidyalaya Kokcho (East Part)	23	Prathmik Vidyalaya Bingburu
3	Utkramit Madhya Vidyalaya Kokcho (South Part)	24	Utkramit Madhya Vidyalaya Ulidih
4	Utkramit Madhya Vidyalaya Roladih (South Part)	25	Prathmik Vidyalaya Dobrobasa
5	Utkramit Madhya Vidyalaya Roladih (North Part)	26	Prathmik Vidyalaya Purniya
6	Utkramit Madhya Vidyalaya Tuibana	27	Madhya Vidyalaya Gidibas (North Part)
7	Madhya Vidyalaya Iligara	28	Madhya Vidyalaya Gidibas (South Part)
8	Prathmik Vidyalaya Kulaburu	29	Utkramit Madhya Vidyalaya Bara Koyta (North Part)
9	Prathmik Vidyalaya Pasubera	30	Utkramit Madhya Vidyalaya Bara Koyta (South Part)
10	Utkramit Madhya Vidyalaya Ganjiya (East Part)	31	Prathmik Vidyalaya Chhota Koyta
11	Utkramit Madhya Vidyalaya Ganjiya (West Part)	32	Utkramit Madhya Vidyalaya Serengbil (North Part)
12	Prathmik Vidyalaya Surlu	33	Utkramit Madhya Vidyalaya Serengbil (South Part)
13	Utkramit Madhya Vidyalaya Angardiha (North Part)	34	Utkramit Madhya Vidyalaya Gumdapokhar (North Part)
14	Utkramit Madhya Vidyalaya Angardiha (South Part)	35	Utkramit Madhya Vidyalaya Gumdapokhar (South Part)
15	Prathmik Vidyalaya Lowahatu	36	Utkramit Madhya Vidyalaya Kaseya
16	Utkramit Madhya Vidyalaya Kumbram (South Part)	37	Utkramit Prathmik Vidyalaya Pundigutu
17	Utkramit Madhya Vidyalaya Kumbram (North Part)	38	Utkramit Madhya Vidyalaya Tentera (West)
18	Utkramit Uchch Vidyalaya Tantnagar (North Part)	39	Prathmik Vidyalaya Darima
19	Utkramit Uchch Vidyalaya Tantnagar (South Part)	40	Utkramit Madhya Vidyalaya Chimisai (West Part)
20	Prathmik Vidyalaya Gitilader	41	Utkramit Madhya Vidyalaya Chimisai (East Part)
21	Utkramit Madhya Vidyalaya Kheriya Sindri	42	Utkramit Uchch Vidyalaya Kheriyatagar (North Part)

Contd....

Polling Station Level Election Results

Polling Station-wise Votes Secured by Overall Top Five Parties in Majhganon Assembly in Assembly Election (AE) under Singhbhum Parliamentary Constituency in Jharkhand (2019)

Number of Polling Station	Winner - Niral Purty (JMM)	Runner-up - Bhupendra Pingua (BJP)	3rd - Barkuwar Gagrai (BHAZS)	4th - Nandlal Birua (AJSUP)	5th - Madhav Chandra Kunkal (IND)	NOTA	Other	Total Votes Secured
36	439	142	6	35	13	0	134	769
37	294	79	21	13	6	2	77	492
38	343	35	148	22	31	2	60	641
39	288	39	50	24	52	1	116	570
40	386	40	25	40	32	1	31	555
41	205	11	39	90	2	2	20	369
42	208	173	8	23	13	1	70	496
43	308	88	11	35	6	0	72	520
44	347	133	13	14	18	3	127	655
45	126	58	105	61	21	1	96	468
46	237	153	12	83	63	2	81	631
47	321	36	71	47	3	1	58	537
48	201	51	6	39	5	0	32	334
49	311	32	9	56	8	3	65	484
50	434	38	32	37	9	1	82	633
51	407	35	20	21	2	0	69	554
52	236	25	75	80	8	1	95	520
53	276	22	15	18	7	2	46	386
54	191	21	68	7	5	0	25	317
55	204	124	55	30	7	2	35	457
56	263	52	13	68	10	2	37	445
57	536	39	9	14	19	1	48	666
58	217	41	28	16	8	1	28	339
59	341	13	25	32	12	2	40	465
60	132	92	24	76	14	1	38	377
61	137	120	23	120	12	6	38	456
62	426	32	76	54	16	4	77	685
63	279	31	25	44	23	1	31	434
64	205	19	9	173	20	3	38	467
65	305	36	26	71	40	8	104	590
66	149	81	18	58	15	4	39	364
67	115	30	18	29	171	1	44	408
68	158	102	105	73	200	2	90	730
69	108	39	81	24	68	2	54	376
70	218	16	26	95	55	3	98	511

Contd....

Polling Station Level Election Results

Winner, Runner-up and 3rd Party Position & Winning Margin According to Polling Stations in Majhganon Assembly in Assembly Election (AE) under Singhbhum Parliamentary Constituency in Jharkhand (2019)

Polling Station Number	Winner Party	Winner Votes (%)	Runner-up Party	Runner-up Votes (%)	Winning Margin Votes (%)	Third Party	Third Party Votes (%)	Other Votes (%)
71	JMM	133 (38.44)	BHAZS	57 (16.47)	76 (21.97)	AJSUP	55 (15.9)	101 (29.19)
72	JMM	257 (49.9)	BJP	85 (16.5)	172 (33.4)	AJSUP	61 (11.84)	112 (21.75)
73	JMM	230 (35.17)	IND (MCK)	223 (34.1)	7 (1.07)	AJSUP	77 (11.77)	124 (18.96)
74	JMM	208 (53.06)	BHAZS	77 (19.64)	131 (33.42)	AJSUP	33 (8.42)	74 (18.88)
75	JMM	117 (28.47)	BHAZS	117 (28.47)	0 (0)	AJSUP	55 (13.38)	122 (29.68)
76	JMM	159 (55.59)	IND (MCK)	47 (16.43)	112 (39.16)	BJP	33 (11.54)	47 (16.43)
77	JMM	224 (57)	BJP	54 (13.74)	170 (43.26)	AJSUP	52 (13.23)	63 (16.03)
78	JMM	214 (48.31)	AJSUP	99 (22.35)	115 (25.96)	BJP	37 (8.35)	93 (20.99)
79	JMM	221 (31.62)	BJP	215 (30.76)	6 (0.86)	BHAZS	169 (24.18)	94 (13.45)
80	JMM	217 (57.71)	BJP	47 (12.5)	170 (45.21)	AJSUP	32 (8.51)	80 (21.28)
81	JMM	263 (45.58)	AJSUP	154 (26.69)	109 (18.89)	BHAZS	60 (10.4)	100 (17.33)
82	JMM	340 (47.62)	AJSUP	133 (18.63)	207 (28.99)	BHAZS	68 (9.52)	173 (24.23)
83	JMM	387 (54.97)	AJSUP	126 (17.9)	261 (37.07)	JVM	56 (7.95)	135 (19.18)
84	JMM	302 (62.66)	AJSUP	67 (13.9)	235 (48.76)	BJP	24 (4.98)	89 (18.46)
85	JMM	176 (35.06)	BHAZS	123 (24.5)	53 (10.56)	IND (MCK)	49 (9.76)	154 (30.68)
86	JMM	218 (53.83)	IND (MCK)	56 (13.83)	162 (40)	AJSUP	27 (6.67)	104 (25.68)
87	JMM	406 (54.64)	AJSUP	135 (18.17)	271 (36.47)	IND (SB)	31 (4.17)	171 (23.01)
88	JMM	319 (62.8)	BJP	45 (8.86)	274 (53.94)	AJSUP	28 (5.51)	116 (22.83)
89	JMM	187 (55.49)	BHAZS	39 (11.57)	148 (43.92)	JVM	20 (5.93)	91 (27)
90	JMM	251 (39.4)	AJSUP	171 (26.84)	80 (12.56)	BJP	50 (7.85)	165 (25.9)
91	JMM	271 (53.45)	IND (MCK)	132 (26.04)	139 (27.41)	BJP	21 (4.14)	83 (16.37)
92	IND (MCK)	305 (46.85)	JMM	201 (30.88)	104 (15.97)	IND (SCP)	27 (4.15)	118 (18.13)
93	BJP	176 (31.15)	AJSUP	160 (28.32)	16 (2.83)	JMM	146 (25.84)	83 (14.69)
94	JMM	343 (49.57)	BJP	138 (19.94)	205 (29.63)	AJSUP	58 (8.38)	153 (22.11)
95	IND (MCK)	404 (75.51)	JMM	56 (10.47)	348 (65.04)	JD(U)	16 (2.99)	59 (11.03)
96	JMM	290 (48.82)	IND (MCK)	173 (29.12)	117 (19.7)	BJP	45 (7.58)	86 (14.48)
97	JMM	230 (39.72)	IND (MCK)	134 (23.14)	96 (16.58)	AJSUP	44 (7.6)	171 (29.53)
98	JMM	186 (32.18)	BJP	156 (26.99)	30 (5.19)	BHAZS	70 (12.11)	166 (28.72)
99	JMM	224 (49.02)	BJP	93 (20.35)	131 (28.67)	AJSUP	43 (9.41)	97 (21.23)
100	JMM	272 (60.71)	BJP	73 (16.29)	199 (44.42)	BHAZS	23 (5.13)	80 (17.86)
101	JMM	418 (58.63)	BJP	131 (18.37)	287 (40.26)	AJSUP	53 (7.43)	111 (15.57)
102	JMM	224 (72.49)	BHAZS	31 (10.03)	193 (62.46)	AJSUP	25 (8.09)	29 (9.39)
103	JMM	215 (46.74)	BJP	133 (28.91)	82 (17.83)	BHAZS	35 (7.61)	77 (16.74)
104	JMM	279 (42.79)	BHAZS	189 (28.99)	90 (13.8)	BJP	54 (8.28)	130 (19.94)
105	JMM	238 (49.9)	BHAZS	98 (20.55)	140 (29.35)	BJP	55 (11.53)	86 (18.03)

Contd....

Socio-Economic Amenities - Rural

Access to Education Facilities

Particulars	Number of Villages (% of Population)				
	Available	Not Available	If Not Available (Distance of Nearest Facility)		
			A	B	C
Govt. Primary School	288 (97)	23 (3)	20 (3)	2 (0)	0 (0)
Private Primary School	13 (5)	298 (95)	1 (0)	0 (0)	0 (0)
Govt. Middle School	136 (57)	175 (43)	140 (35)	33 (8)	2 (1)
Private Middle School	6 (3)	305 (97)	0 (0)	0 (0)	0 (0)
Govt. Secondary School	22 (12)	289 (88)	110 (32)	118 (37)	59 (17)
Private Secondary School	1 (1)	310 (99)	0 (0)	0 (0)	1 (0)
Govt. Senior Secondary School	7 (5)	304 (95)	45 (12)	112 (36)	147 (47)
Private Senior Secondary School	0 (0)	311 (100)	0 (0)	0 (0)	0 (0)
Govt. Arts and Science Degree College	0 (0)	311 (100)	0 (0)	5 (2)	306 (98)
Private Arts and Science Degree College	0 (0)	311 (100)	0 (0)	0 (0)	0 (0)
Govt. Engineering College	0 (0)	311 (100)	0 (0)	1 (0)	310 (100)
Private Engineering College	0 (0)	311 (100)	0 (0)	0 (0)	0 (0)
Govt. Medicine College	0 (0)	311 (100)	1 (0)	5 (1)	305 (99)
Private Medicine College	0 (0)	311 (100)	0 (0)	0 (0)	0 (0)
Govt. Management Institute	0 (0)	311 (100)	0 (0)	0 (0)	311 (100)
Private Management Institute	0 (0)	311 (100)	0 (0)	0 (0)	0 (0)
Govt. Polytechnic	0 (0)	311 (100)	0 (0)	0 (0)	311 (100)
Private Polytechnic	0 (0)	311 (100)	0 (0)	0 (0)	0 (0)
Govt. Vocational Training School/ITI	2 (0)	309 (100)	0 (0)	1 (1)	308 (99)
Private Vocational Training School/ITI	0 (0)	311 (100)	0 (0)	0 (0)	0 (0)
Govt. Non Formal Training Centre	0 (0)	311 (100)	2 (0)	4 (2)	305 (97)
Private Non Formal Training Centre	0 (0)	311 (100)	0 (0)	0 (0)	0 (0)
Govt. School For Disabled	0 (0)	311 (100)	9 (3)	43 (14)	259 (83)
Private School For Disabled	0 (0)	311 (100)	0 (0)	0 (0)	0 (0)
Government Others	0 (0)	311 (100)	9 (3)	43 (14)	259 (83)
Private Others	0 (0)	311 (100)	0 (0)	0 (0)	0 (0)

Note : Distance A : Less than 5 km; B : Between 5-10 km; C : 10+ km.; Source : Data Analysis is based on 2011 Census.

DISCLAIMER

The Terms of Use and Disclaimer of Datanet India Private Limited (hereinafter referred to as "Datanet") for use of this analysis report of **Majhganon Assembly Constituency (Majhganon Vidhan Sabha)** :-

1. **Assembly Factbook™** is a Registered Trade Mark owned by Datanet.
2. All the maps are sketched and graphical representation only and have not been drawn to the scale and also not to represent the actual geographical area or boundary of the unit.
3. The data for the aforesaid analysis is based on authentic sources and has been culled from the various publications of Census, CSO and NSSO for district and block level data, various central and state government departments, Central & State Elections Commissions and the concerned Returning Officers' releases, Electoral Rolls, Election results and allied publications, internal assessment, surveys, estimates and analysis. Therefore, certain adjustment of data at micro level may have been done to arrive closer to the macro data.
4. Data have been provided on an "As Is" and "As AVAILABLE" basis
5. The colours shown in the maps or diagram and charts of a particular party, alliance or AC are indicative and do not represent them.
6. This publication which includes maps, sheets, graphs and data would be the property under copyright of Datanet only. The user may use these for its internal study, analysis and research purposes. It's public display, re-selling or any commercial uses by the user are not allowed.
7. Datanet has taken due care and caution in compilation and processing of data and allied information, but does not guarantee the accuracy, adequacy or completeness of any information/analysis and will be not responsible for any errors or omissions or for the results obtained from the use of such information/analysis.
8. All the contents for the publication have been culled from various authentic sources and Datanet reasonably believes such sources to be reliable, but does not make any representations, express or implied as to the accuracy or fitness of use of such information. The information or contents of the information/analysis do not constitute advice and should not be relied upon in making (or refraining from making) any decision. Any reliance placed upon the information provided by Datanet is the sole responsibility and strictly at the user's risk.
9. In no event will Datanet be liable for any damages (including, without limitation, damages for loss of business projects, or loss of profits) arising in contract, tort or otherwise from the use of or inability to use any of its contents, or from any action taken (or refrained from being taken) as a result of using the analysis or any of its contents. Datanet its directors, owners, editors, officials, employees, distributor and agents or any associate will not be liable for any errors in the information contained or any consequences arising from the use of the contents of the provided information/analysis.
10. If any provision of these terms and conditions is held invalid or illegal or unenforceable for any reason by any court of competent jurisdiction, such provision shall be severed and the remainder of provisions of the terms and conditions shall continue in full force and effect as if the Term of Use had been executed with the invalid, illegal or unenforceable provision eliminated.
11. If there are any discrepancies in the information provided, please bring it to attention of Datanet for suitable rectification measures.

Buy Online This Complete Book At
Datanet India eBooks Store

www.indiastatpublications.com

or go directly at

[http://www.indiastatpublications.com/
Assembly_factbook/Jharkhand/Singhbhum/ Majhganon](http://www.indiastatpublications.com/Assembly_factbook/Jharkhand/Singhbhum/Majhganon)

 **indiastat**elections

ISBN : 978-93-5313-002-2

