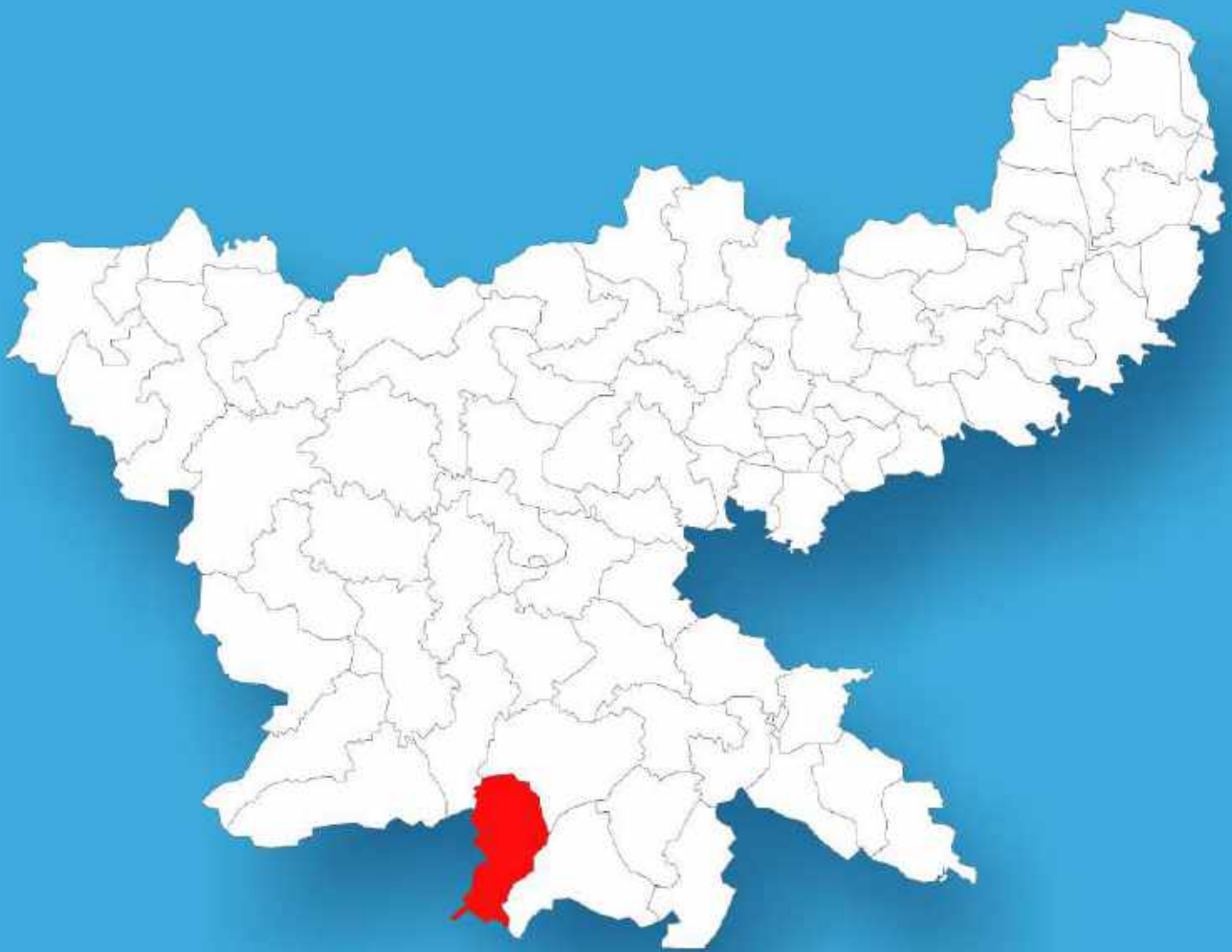




Jharkhand

Assembly Factbook™

Manoharpur Assembly Constituency



Key Electoral Data of Manoharpur
Assembly Constituency (Vidhan Sabha)

Jharkhand

Assembly Factbook™

Manoharpur Assembly Constituency



Manoharpur Vidhan Sabha

Editor & Director

Dr. R.K. Thukral

Research Editor

Dr. Shafeeq Rahman

Compiled, Researched and Published by Datanet India Pvt. Ltd.

D-100, 1st Floor,

Okhla Industrial Area, Phase-I,
New Delhi- 110020.

Ph.: 91-11- 43580781-84

Email : support@indiastatpublications.com

Website : www.indiastatelections.com

Online Book Store :

www.indiastatpublications.com

Report No. : AFB/JH-55-0125

ISBN : 978-93-5313-006-0

First Edition : January, 2018

Eighth Updated Edition : January, 2025

Price : Rs. 11500/-

US\$ 310

© Datanet India Pvt. Ltd.

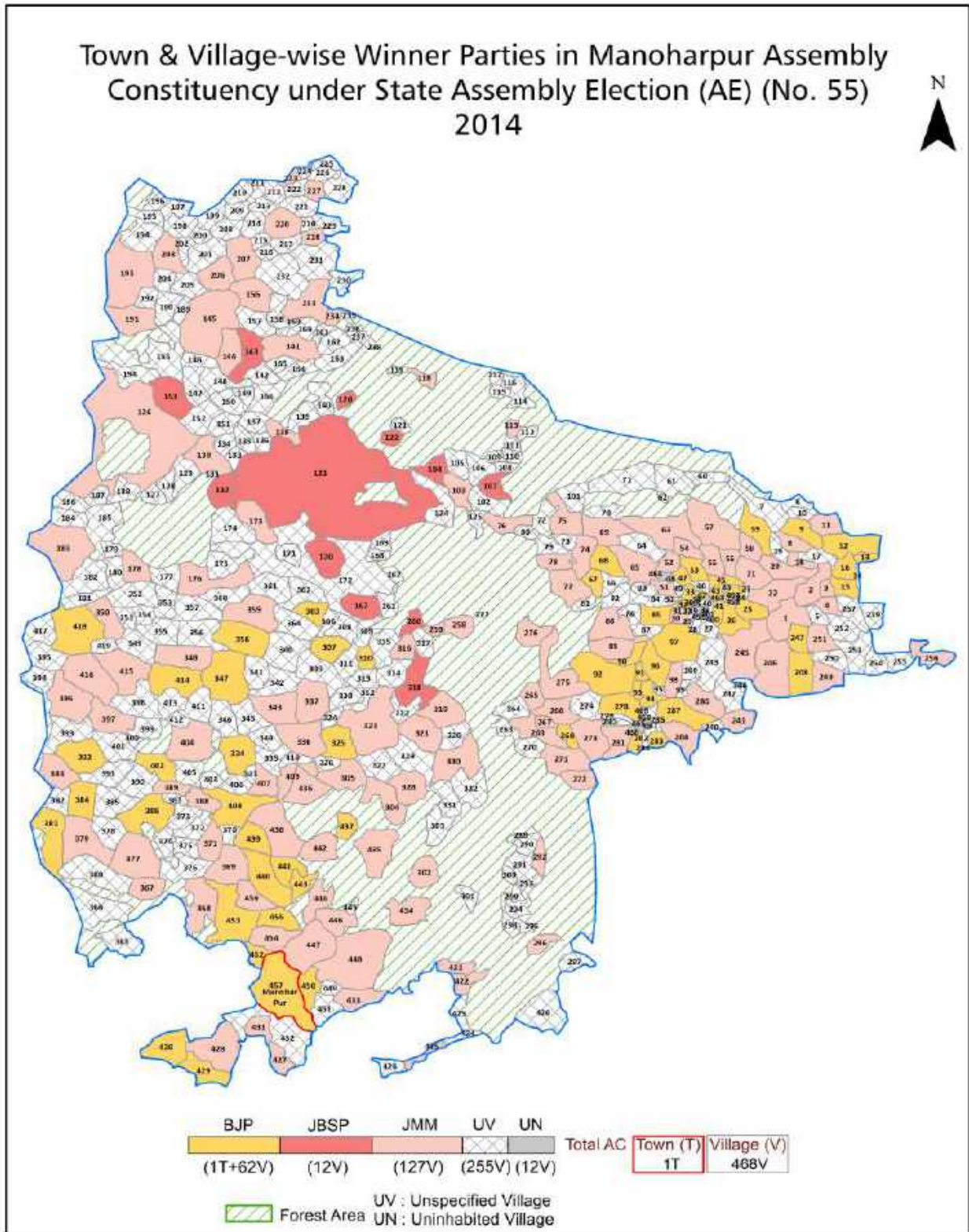
All rights reserved. No part of this book may be reproduced, stored in a retrieval system or transmitted in any form or by any means, mechanical photocopying, photographing, scanning, recording or otherwise without the prior written permission of the publisher. Please refer to Disclaimer at page no. 205 for the use of this publication.

Printed in India

Contents

No.	Particulars	Page No.
	Introduction	
1	Assembly Constituency - (Vidhan sabha) at a Glance Features of Assembly as per Delimitation Commission of India (2008)	1-2
	Location and Political Maps	
2	Location Map Boundaries of Assembly Constituency - (Vidhan sabha) in District Boundaries of Assembly Constituency under Parliamentary Constituency - (Lok sabha) Town & Village-wise Winner Parties- 2024-PE, 2024-AE, 2019-PE, 2019-AE, 2014-PE, 2014-AE and 2009-PE	3-11
	Administrative Setup (2011)	
3	District Sub-district Towns Villages Inhabited Villages Uninhabited Villages Village Panchayat Intermediate Panchayat	12-34
	Demographics (2011)	
4	Population Households Rural/Urban Population Towns and Villages by Population Size Sex Ratio (Total & 0-6 Years) Religious Population Social Population Literacy Rate	35-36
	Electoral Features	
5	Important Dates of Last Elections Held Electors by Gender Service Electors Voters Voters Turnout Polling Stations & Average Number of Electors per Polling Station Electors by Age Group Present Elected Representatives	37-42
	Historical Summary Election Results	
6	Vote Share of Major Parties Winning Margin (Number & Percentage) Polarity of Parties Summary Result of Assembly Segment of Parliamentary Elections 2024, 2019, 2014, 2009 and 2004 Summary Result of Assembly Elections 2024, 2019, 2014, 2009 and 2005	43-54
	Polling Station Level Election Results	
7	Name and Number of Polling Station 2024-PE, 2024-AE, 2019-PE, 2019-AE, 2014-PE, 2014-AE and 2009-PE Polling Station-wise Electors, Voters & Voters Turnout 2024-PE, 2024-AE, 2019-PE, 2019-AE, 2014-PE, 2014-AE and 2009-PE Polling Station wise Elections Results 2024-PE, 2024-AE, 2019-PE, 2019-AE, 2014-PE, 2014-AE and 2009-PE	55-182
	Share of Assembly Constituency	
8	Share of Assembly Constituency - (Vidhan sabha) in State, District and Parliamentary Constituency - (Lok sabha)	183
	Socio-Economic Amenities (2011)	
9	Access to Administrative Units Agricultural, Manufacturing and Industrial Commodities Demographic Indicators Education Health & Manpower Drinking Water Supply Sanitation Entertainment and Recreations Infrastructure Power Food Allocation Distribution and Marketing of Agriculture Commodities Infrastructure Transport and Road Infrastructure Communication Banking and Financial Services Land Use Irrigation Source	185-199
10	Abbreviation & Sources	201-203
11	Disclaimer	205

Location & Political Map



Administrative Setup

List of Village Panchayat & Intermediate Panchayat (Block) Name - 2011

Village Name	Village Panchayat Name	Intermediate Panchayat Name
Aharbera	Golmunda	Sonua
Ambia	Gamaria	Goikera
Amjharna	Tarkatkocha	Goikera
Amrae	Daria	Goikera
Amrai	Kudada	Goikera
Anandpur	Anandpur	Anandpur
Anbar Kocha	Rungikocha	Anandpur
Ankuwa	Chiria	Manoharpur
Arjunpur	Boikera	Sonua
Arkeda	Birkel	Gudri
Asantaliya	Asantaliya	Sonua
Baghchata	Anandpur	Anandpur
Bahabura	Jalasar	Bandgaon
Bahda	Robkera	Anandpur
Baibera	Boikera	Sonua
Baidmara	Asantaliya	Sonua
Baijora	Asantaliya	Sonua
Baika	Govindpur	Sonua
Baikera	Boikera	Sonua
Baikera	Baikera	Manoharpur
Balia	Gamaria	Goikera
Balipos	Golmunda	Sonua
Bamnom	Jalasar	Bandgaon
Bandi	Robkera	Anandpur
Bando Kumba	Dariyo	Gudri
Bandodih	Dewanbir	Sonua
Bandu	Bandu	Gudri
Bandunasa	Jharbera	Anandpur
Bangur Kia	Gamaria	Goikera

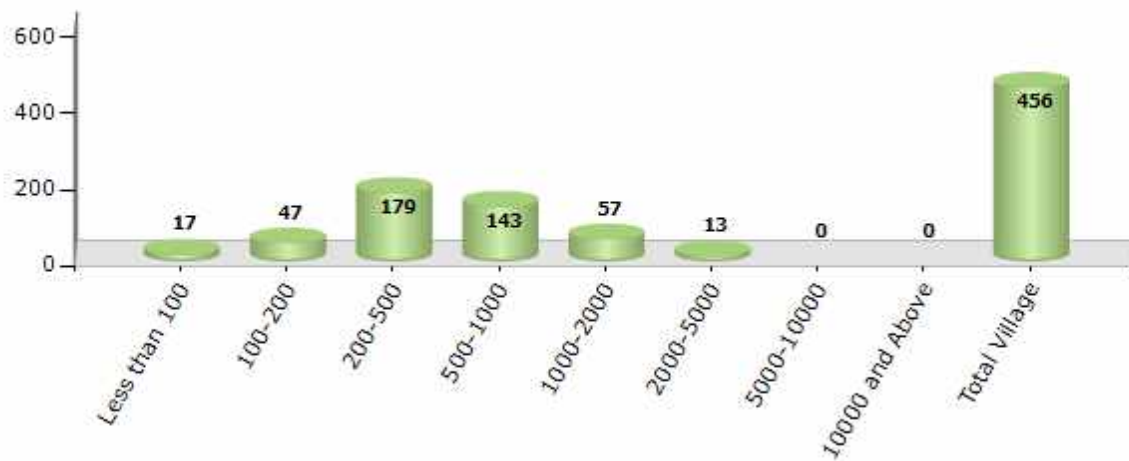
Contd....

Demographics

Number of Villages by Population Size - 2011

Less than 100	100-200	200-500	500-1000	1000-2000	2000-5000	5000-10000	10000 and Above	Total Village
17	47	179	143	57	13	0	0	456

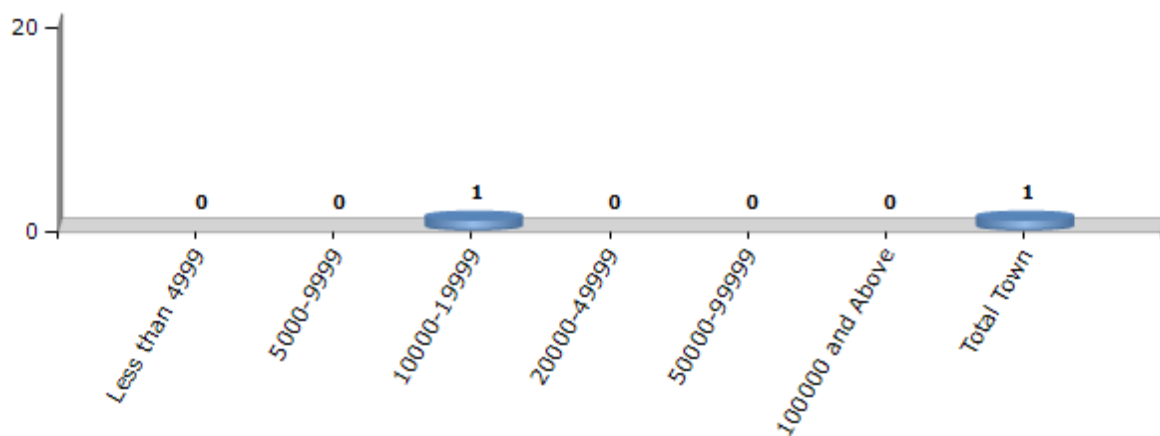
Number of Villages by Population Size - 2011



Number of Towns by Population Size - 2011

Less than 4999	5000-9999	10000-19999	20000-49999	50000-99999	100000 and Above	Total Town
0	0	1	0	0	0	1

Number of Towns by Population Size - 2011

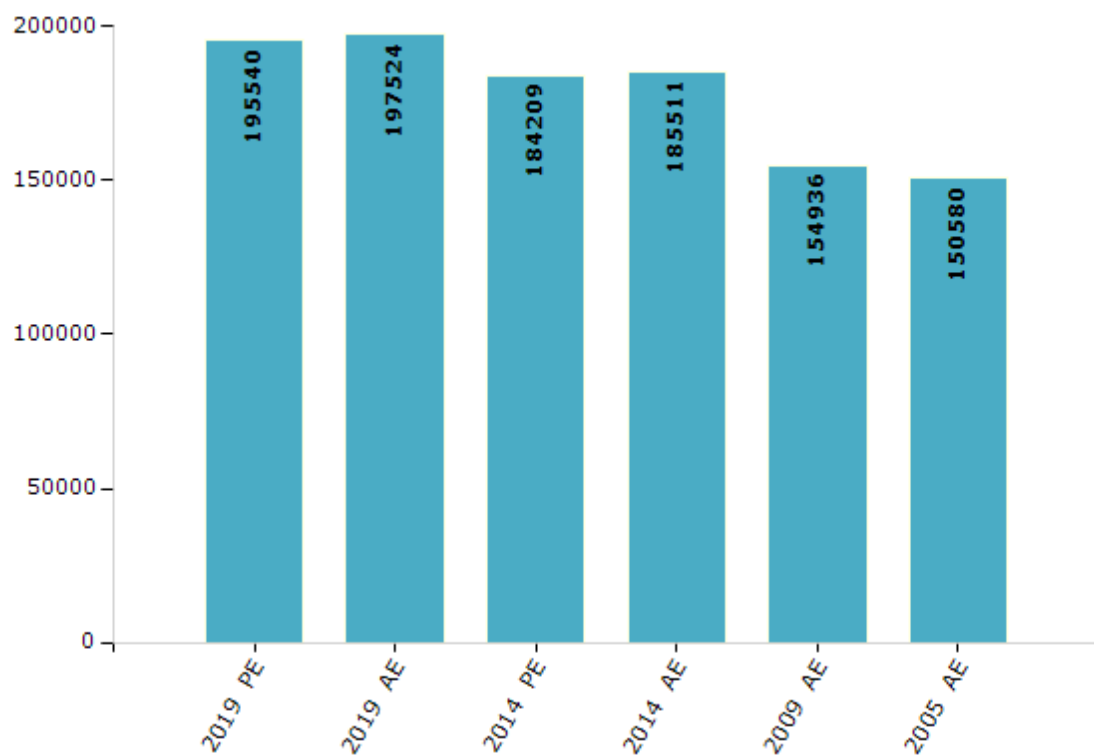


Electoral Features

Electors by Male & Female

Year	Male	Female	Others	Total	Year	Male	Female	Others	Total
2019 PE	97773	97767	0	195540	2009 PE	-	-	-	-
2019 AE	98665	98859	0	197524	2009 AE	77658	77278	-	154936
2014 PE	92421	91788	0	184209	2005 AE	74982	75598	-	150580
2014 AE	-	-	-	185511	2004 PE	-	-	-	-

Number of Electors



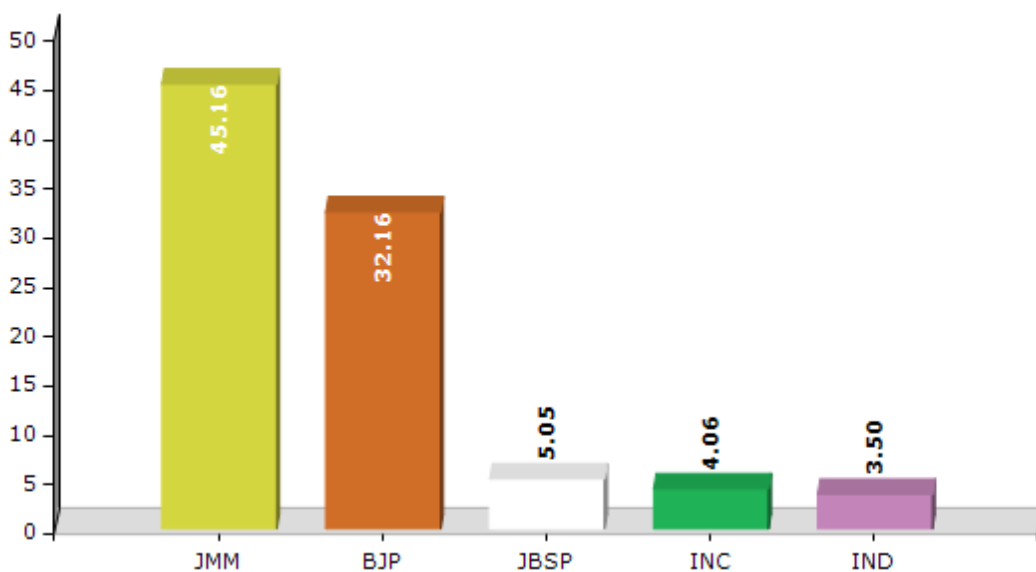
Note : AE : Assembly Election, PE : Assembly Segment of Parliamentary Election

Historical Summary Election Results

Summary Result of Assembly Election - 2014

Candidate Name	Party	Votes	Votes %
Joba Manjhi	JMM	57558	45.16
Gurucharan Nayak	BJP	40989	32.16
Birsa Munda	JBSP	6434	5.05
Subhash Nag	INC	5177	4.06
Snehlata Jojo	IND	4461	3.5
Pardesi Lal Munda	BSP	2638	2.07
Moran Singh Chaki	JKP	1414	1.11
Sunil Kumar Lugun	JVM	1016	0.8
Sushila Ekka	IND	1000	0.78
Robi Lakra	IND	986	0.77
Sakari Kamargaon	RPI	777	0.61
Mansuk Kujur	IND	713	0.56
	NOTA	4297	3.37

Votes Percentage of Top Parties - 2014



Polling Station Level Election Results

Number and Name of Polling Stations (PS) (2019 AE)

Number of Polling Stations	Name of Polling Stations	Number of Polling Stations	Name of Polling Stations
1	Madhya Vidyalaya Bandu (West Part)	22	Utkramit Madhya Vidyalaya Sarugara
2	Madhya Vidyalaya Bandu (East Part)	23	Prathamik Vidyalaya Saosal
3	Utkramit Madhya Vidyalaya Budungkel	24	Prathamik Vidyalaya Komsai
4	Madhya Vidyalaya Pinding (East Part)	25	Madhya Vidyalaya Serengda (North Part)
5	Madhya Vidyalaya Pinding (West Part)	26	Madhya Vidyalaya Serengda (South Part)
6	Madhya Vidyalaya Pinding (South Part)	27	Abasiya Vidyalaya Oremgda
7	Utkramit Madhya Vidyalaya Raigara	28	Utkramit Madhya Vidyalaya Horo
8	Utkramit Madhya Vidyalaya Dindapai	29	Nav Prathamik Vidhyalya Banjira
9	Utkramit Madhya Vidyalaya Lamdar	30	Panchayat Bhawan Kebra
10	Utkramit Madhya Vidyalaya Bedrakayam	31	Prathamik Vidyalaya Buruhunduru
11	Utkramit Madhya Vidyalaya Kutipi	32	Prathamik Vidyalaya Buru Bedahundru
12	Madhya Vidyalaya Lodhai	33	Uchcha Vidyalaya Goilkera (East Part)
13	Prathamik Vidyalay, Jate	34	Uchcha Vidyalaya Goilkera (West Part) A
14	Utkramit Madhya Vidyalaya Burgulikera	35	Uchcha Vidyalaya Goilkera (West Part) B
15	Madhya Vidyalaya Gudri (West Part)	36	Utkramit Madhya Vidyalaya Ghoraduba (East Part)
16	Madhya Vidyalaya Gudri (East Part)	37	Utkramit Madhya Vidyalaya Ghoraduba
17	Utkramit Madhya Vidyalaya Kichinda	38	Prathamik Vidyalaya Khutpai
18	Utkramit Madhya Vidyalaya Koteya	39	Utkramit Madhya Vidyalaya Tamsai
19	Utkramit Madhya Vidyalaya Kamai	40	Prathamik Vidyalaya Bara
20	Utkramit Madhya Vidyalaya Tomdol (North Part)	41	Gram Panchayat Bhawan Kadamdiha
21	Utkramit Madhya Vidyalaya Tomdol (South Part)	42	Prathamik Vidyalaya Patahatu

Contd....

Polling Station Level Election Results

Polling Station-wise Votes Secured by Overall Top Five Parties in Manoharpur Assembly in Assembly Election (AE) under Singhbhum Parliamentary Constituency in Jharkhand (2019)

Number of Polling Station	Winner - Joba Majhi (JMM)	Runner-up - Gurucharan Nayak (BJP)	3rd - Birsa Munda (AJSUP)	4th - Sushila Toppo (JVM)	5th - Sushil Dang (APoI)	NOTA	Other	Total Votes Secured
36	136	240	5	1	4	21	62	469
37	137	27	2	0	10	11	145	332
38	429	91	10	3	14	11	21	579
39	235	69	17	2	19	16	28	386
40	545	66	12	6	8	13	40	690
41	232	147	44	2	9	15	62	511
42	147	223	35	0	13	11	36	465
43	276	128	3	2	8	6	69	492
44	186	118	13	1	10	13	66	407
45	172	137	13	5	6	16	72	421
46	88	21	10	6	3	6	83	217
47	NV	NV	NV	NV	NV	NV	NV	NV
48	NV	NV	NV	NV	NV	NV	NV	NV
49	195	25	6	6	15	15	103	365
50	182	30	4	3	10	13	153	395
51	144	52	3	4	6	11	35	255
52	200	41	21	3	14	21	52	352
53	344	44	24	5	20	4	63	504
54	376	38	51	1	67	26	117	676
55	390	158	46	3	16	44	31	688
56	125	169	7	1	14	21	43	380
57	240	111	9	4	9	9	59	441
58	201	319	18	3	19	32	36	628
59	221	137	7	0	9	19	67	460
60	99	314	6	1	5	7	28	460
61	106	218	19	4	5	4	36	392
62	243	77	62	8	18	15	41	464
63	78	273	4	0	3	1	26	385
64	58	326	4	2	7	10	45	452
65	122	348	7	1	3	14	16	511
66	142	14	0	0	4	5	10	175
67	33	6	0	0	2	2	8	51
68	90	8	2	2	0	0	9	111
69	53	7	3	0	0	1	4	68
70	219	87	14	6	12	11	18	367

Contd....

Polling Station Level Election Results

Winner, Runner-up and 3rd Party Position & Winning Margin According to Polling Stations in Manoharpur Assembly in Assembly Election (AE) under Singhbhum Parliamentary Constituency in Jharkhand (2019)

Polling Station Number	Winner Party	Winner Votes (%)	Runner-up Party	Runner-up Votes (%)	Winning Margin Votes (%)	Third Party	Third Party Votes (%)	Other Votes (%)
71	JMM	246 (47.49)	BJP	133 (25.68)	113 (21.81)	JVM	25 (4.83)	114 (22.01)
72	JMM	200 (51.68)	AJSUP	73 (18.86)	127 (32.82)	BJP	60 (15.5)	54 (13.95)
73	JMM	290 (48.99)	JKP	88 (14.86)	202 (34.13)	JVM	61 (10.3)	153 (25.84)
74	JMM	247 (63.99)	APoI	36 (9.33)	211 (54.66)	AJSUP	25 (6.48)	78 (20.21)
75	JMM	380 (63.02)	BJP	132 (21.89)	248 (41.13)	AJSUP	15 (2.49)	76 (12.6)
76	JMM	308 (53.1)	AJSUP	88 (15.17)	220 (37.93)	BJP	58 (10)	126 (21.72)
77	JMM	285 (57.46)	BJP	109 (21.98)	176 (35.48)	APoI	21 (4.23)	81 (16.33)
78	JMM	201 (39.88)	AJSUP	100 (19.84)	101 (20.04)	APoI	54 (10.71)	149 (29.56)
79	BJP	308 (52.47)	JMM	155 (26.41)	153 (26.06)	APoI	38 (6.47)	86 (14.65)
80	JKP	149 (33.79)	JMM	144 (32.65)	5 (1.14)	BJP	39 (8.84)	109 (24.72)
81	JMM	250 (40.58)	BJP	220 (35.71)	30 (4.87)	APoI	19 (3.08)	127 (20.62)
82	JMM	242 (54.63)	AJSUP	99 (22.35)	143 (32.28)	JVM	30 (6.77)	72 (16.25)
83	JMM	321 (70.24)	BJP	49 (10.72)	272 (59.52)	AJSUP	44 (9.63)	43 (9.41)
84	JMM	97 (76.98)	APoI	14 (11.11)	83 (65.87)	BSP	3 (2.38)	12 (9.52)
85	JMM	113 (38.7)	AJSUP	56 (19.18)	57 (19.52)	JVM	19 (6.51)	104 (35.62)
86	JMM	133 (59.38)	BJP	40 (17.86)	93 (41.52)	JVM	26 (11.61)	25 (11.16)
87	BJP	158 (38.16)	JMM	114 (27.54)	44 (10.62)	AJSUP	99 (23.91)	43 (10.39)
88	JMM	284 (54.62)	BJP	77 (14.81)	207 (39.81)	AJSUP	69 (13.27)	90 (17.31)
89	JMM	415 (61.39)	BJP	86 (12.72)	329 (48.67)	AJSUP	66 (9.76)	109 (16.12)
90	JMM	235 (84.23)	BJP	26 (9.32)	209 (74.91)	APoI	6 (2.15)	12 (4.3)
91	BJP	177 (32.78)	AJSUP	115 (21.3)	62 (11.48)	JMM	103 (19.07)	145 (26.85)
92	JMM	387 (59.45)	BJP	114 (17.51)	273 (41.94)	AJSUP	75 (11.52)	75 (11.52)
93	JMM	267 (45.88)	BJP	247 (42.44)	20 (3.44)	AJSUP	21 (3.61)	47 (8.08)
94	BJP	277 (48.01)	JMM	207 (35.88)	70 (12.13)	APoI	23 (3.99)	70 (12.13)
95	BJP	272 (57.51)	JMM	159 (33.62)	113 (23.89)	BHAZS	11 (2.33)	31 (6.55)
96	BJP	311 (52.53)	JMM	152 (25.68)	159 (26.85)	JKP	37 (6.25)	92 (15.54)
97	BJP	202 (42.71)	JMM	190 (40.17)	12 (2.54)	AJSUP	17 (3.59)	64 (13.53)
98	JMM	325 (60.98)	AJSUP	53 (9.94)	272 (51.04)	JD(U)	49 (9.19)	106 (19.89)
99	JMM	215 (39.59)	BJP	196 (36.1)	19 (3.49)	AJSUP	79 (14.55)	53 (9.76)
100	BJP	263 (38.39)	JMM	252 (36.79)	11 (1.6)	AJSUP	87 (12.7)	83 (12.12)
101	BJP	292 (40.44)	AJSUP	228 (31.58)	64 (8.86)	JMM	134 (18.56)	68 (9.42)
102	JMM	142 (47.18)	BJP	97 (32.23)	45 (14.95)	JD(U)	16 (5.32)	46 (15.28)
103	JMM	417 (78.53)	BJP	65 (12.24)	352 (66.29)	AJSUP	15 (2.82)	34 (6.4)
104	JMM	36 (72)	AJSUP	4 (8)	32 (64)	BJP	3 (6)	7 (14)
105	JMM	423 (69.23)	BJP	72 (11.78)	351 (57.45)	JKP	19 (3.11)	97 (15.88)

Contd....

Socio-Economic Amenities - Rural

Access to Education Facilities

Particulars	Number of Villages (% of Population)				
	Available	Not Available	If Not Available (Distance of Nearest Facility)		
			A	B	C
Govt. Primary School	390 (94)	66 (6)	53 (5)	2 (0)	7 (1)
Private Primary School	42 (12)	414 (88)	1 (0)	0 (0)	0 (0)
Govt. Middle School	141 (46)	315 (54)	199 (36)	86 (14)	30 (4)
Private Middle School	12 (3)	444 (97)	0 (0)	0 (0)	0 (0)
Govt. Secondary School	11 (4)	445 (96)	93 (26)	99 (23)	241 (45)
Private Secondary School	4 (1)	452 (99)	2 (0)	2 (0)	5 (1)
Govt. Senior Secondary School	3 (1)	453 (99)	41 (14)	60 (17)	352 (67)
Private Senior Secondary School	0 (0)	456 (100)	0 (0)	0 (0)	0 (0)
Govt. Arts and Science Degree College	0 (0)	456 (100)	4 (3)	22 (5)	430 (92)
Private Arts and Science Degree College	0 (0)	456 (100)	0 (0)	0 (0)	0 (0)
Govt. Engineering College	0 (0)	456 (100)	0 (0)	1 (0)	455 (100)
Private Engineering College	0 (0)	456 (100)	0 (0)	0 (0)	0 (0)
Govt. Medicine College	0 (0)	456 (100)	0 (0)	3 (2)	453 (98)
Private Medicine College	0 (0)	456 (100)	0 (0)	0 (0)	0 (0)
Govt. Management Institute	0 (0)	456 (100)	0 (0)	2 (0)	454 (100)
Private Management Institute	0 (0)	456 (100)	0 (0)	0 (0)	0 (0)
Govt. Polytechnic	0 (0)	456 (100)	0 (0)	0 (0)	456 (100)
Private Polytechnic	0 (0)	456 (100)	0 (0)	0 (0)	0 (0)
Govt. Vocational Training School/ITI	0 (0)	456 (100)	0 (0)	0 (0)	456 (100)
Private Vocational Training School/ITI	0 (0)	456 (100)	0 (0)	0 (0)	0 (0)
Govt. Non Formal Training Centre	1 (0)	455 (100)	5 (1)	12 (3)	438 (96)
Private Non Formal Training Centre	0 (0)	456 (100)	0 (0)	0 (0)	0 (0)
Govt. School For Disabled	3 (1)	453 (99)	12 (4)	26 (7)	415 (88)
Private School For Disabled	0 (0)	456 (100)	0 (0)	0 (0)	0 (0)
Government Others	2 (0)	454 (100)	18 (3)	37 (9)	399 (88)
Private Others	2 (0)	454 (100)	0 (0)	0 (0)	0 (0)

Note : Distance A : Less than 5 km; B : Between 5-10 km; C : 10+ km.; Source : Data Analysis is based on 2011 Census.

DISCLAIMER

The Terms of Use and Disclaimer of Datanet India Private Limited (hereinafter referred to as "Datanet") for use of this analysis report of **Manoharpur Assembly Constituency (Manoharpur Vidhan Sabha)** :-

1. **Assembly Factbook™** is a Registered Trade Mark owned by Datanet.
2. All the maps are sketched and graphical representation only and have not been drawn to the scale and also not to represent the actual geographical area or boundary of the unit.
3. The data for the aforesaid analysis is based on authentic sources and has been culled from the various publications of Census, CSO and NSSO for district and block level data, various central and state government departments, Central & State Elections Commissions and the concerned Returning Officers' releases, Electoral Rolls, Election results and allied publications, internal assessment, surveys, estimates and analysis. Therefore, certain adjustment of data at micro level may have been done to arrive closer to the macro data.
4. Data have been provided on an "As Is" and "As AVAILABLE" basis
5. The colours shown in the maps or diagram and charts of a particular party, alliance or AC are indicative and do not represent them.
6. This publication which includes maps, sheets, graphs and data would be the property under copyright of Datanet only. The user may use these for its internal study, analysis and research purposes. It's public display, re-selling or any commercial uses by the user are not allowed.
7. Datanet has taken due care and caution in compilation and processing of data and allied information, but does not guarantee the accuracy, adequacy or completeness of any information/analysis and will be not responsible for any errors or omissions or for the results obtained from the use of such information/analysis.
8. All the contents for the publication have been culled from various authentic sources and Datanet reasonably believes such sources to be reliable, but does not make any representations, express or implied as to the accuracy or fitness of use of such information. The information or contents of the information/analysis do not constitute advice and should not be relied upon in making (or refraining from making) any decision. Any reliance placed upon the information provided by Datanet is the sole responsibility and strictly at the user's risk.
9. In no event will Datanet be liable for any damages (including, without limitation, damages for loss of business projects, or loss of profits) arising in contract, tort or otherwise from the use of or inability to use any of its contents, or from any action taken (or refrained from being taken) as a result of using the analysis or any of its contents. Datanet its directors, owners, editors, officials, employees, distributor and agents or any associate will not be liable for any errors in the information contained or any consequences arising from the use of the contents of the provided information/analysis.
10. If any provision of these terms and conditions is held invalid or illegal or unenforceable for any reason by any court of competent jurisdiction, such provision shall be severed and the remainder of provisions of the terms and conditions shall continue in full force and effect as if the Term of Use had been executed with the invalid, illegal or unenforceable provision eliminated.
11. If there are any discrepancies in the information provided, please bring it to attention of Datanet for suitable rectification measures.

**Buy Online This Complete Book At
Datanet India eBooks Store**

www.indiastatpublications.com

or go directly at

[http://www.indiastatpublications.com/
Assembly_factbook/Jharkhand/Singhbhum/Manoharpur](http://www.indiastatpublications.com/Assembly_factbook/Jharkhand/Singhbhum/Manoharpur)

 **india**stat**elections**

ISBN : 978-93-5313-006-0

