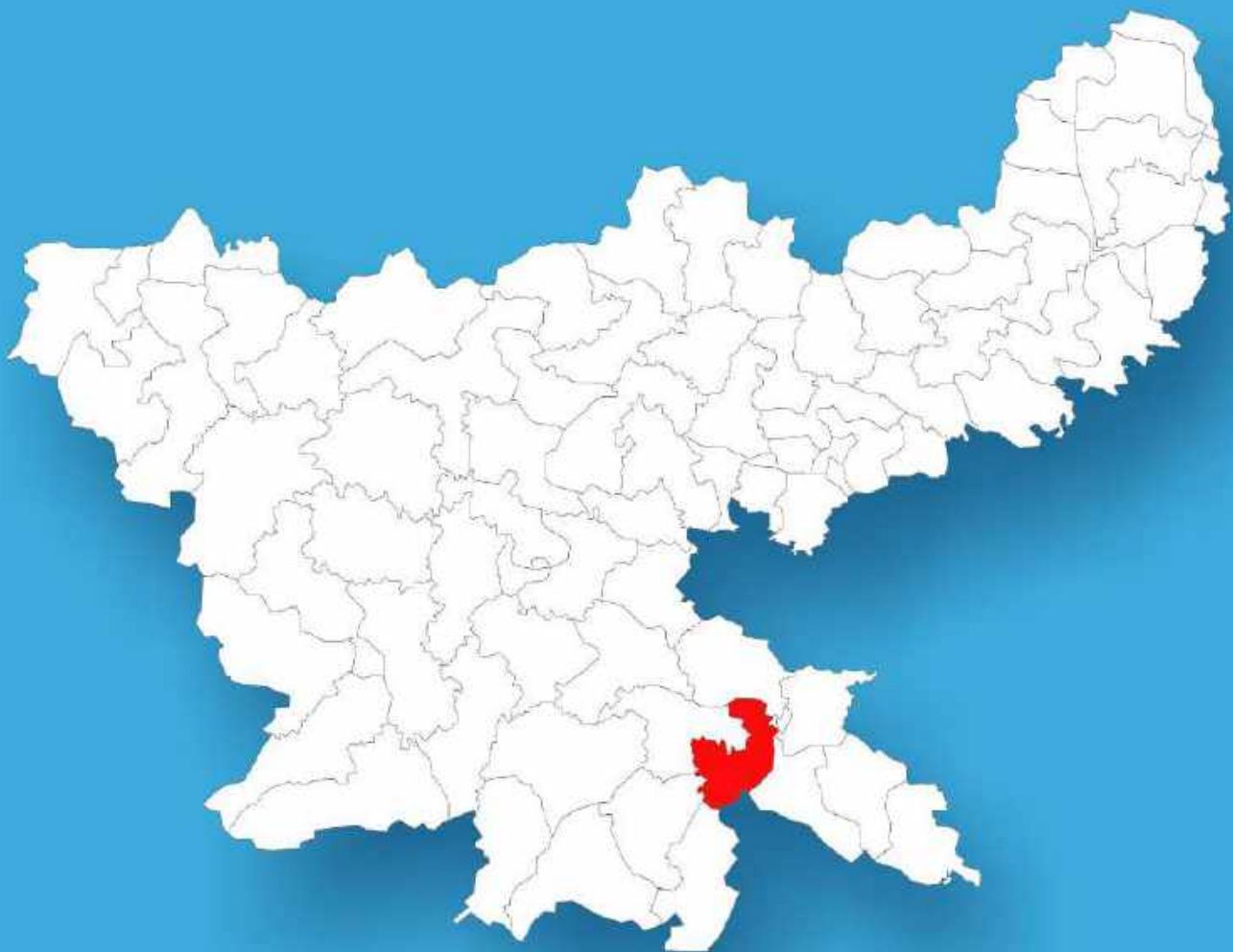




Jharkhand

Assembly Factbook™

Saraikella Assembly Constituency



Key Electoral Data of Saraikella
Assembly Constituency (Vidhan Sabha)

Jharkhand

Assembly Factbook™

Saraikella Assembly Constituency



Saraikella Vidhan Sabha

Editor & Director

Dr. R.K. Thukral

Research Editor

Dr. Shafeeq Rahman

Compiled, Researched and Published by Datanet India Pvt. Ltd.

D-100, 1st Floor,

Okhla Industrial Area, Phase-I,
New Delhi- 110020.

Ph.: 91-11- 43580781-84

Email : support@indiastatpublications.com

Website : www.indiastatelections.com

Online Book Store :

www.indiastatpublications.com

Report No. : AFB/JH-51-0125

ISBN : 978-93-5313-016-9

First Edition : January, 2018

Eighth Updated Edition : January, 2025

Price : Rs. 11500/-

US\$ 310

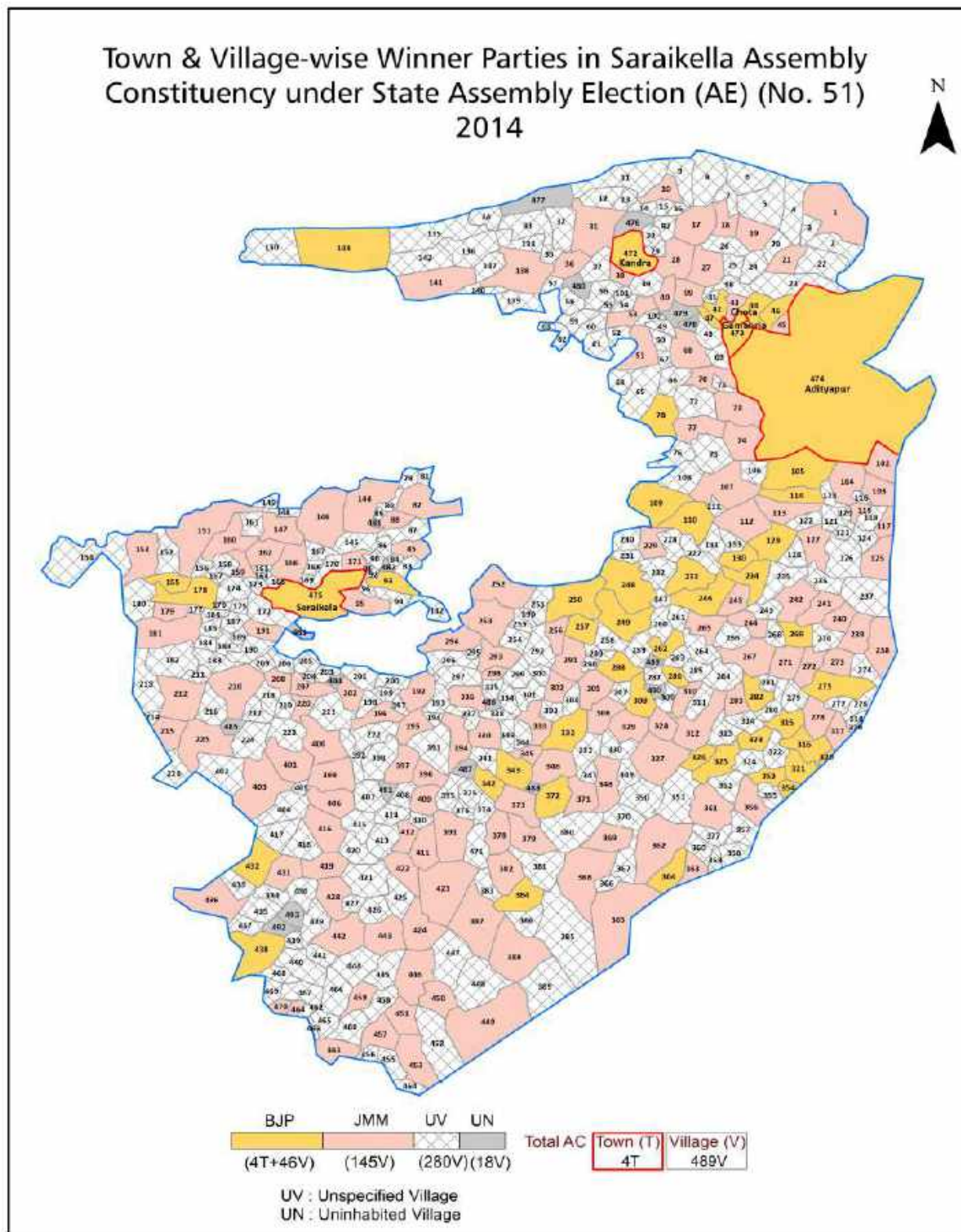
© Datanet India Pvt. Ltd.

All rights reserved. No part of this book may be reproduced, stored in a retrieval system or transmitted in any form or by any means, mechanical photocopying, photographing, scanning, recording or otherwise without the prior written permission of the publisher. Please refer to Disclaimer at page no. 303 for the use of this publication.

Printed in India

No.	Particulars	Page No.
	Introduction	
1	Assembly Constituency - (Vidhan sabha) at a Glance Features of Assembly as per Delimitation Commission of India (2008)	1-2
	Location and Political Maps	
2	Location Map Boundaries of Assembly Constituency - (Vidhan sabha) in District Boundaries of Assembly Constituency under Parliamentary Constituency - (Lok sabha) Town & Village-wise Winner Parties- 2024-PE, 2024-AE, 2019-PE, 2019-AE, 2014-PE, 2014-AE, 2009-PE and 2009-AE	3-11
	Administrative Setup (2011)	
3	District Sub-district Towns Villages Inhabited Villages Uninhabited Villages Village Panchayat Intermediate Panchayat	12-35
	Demographics (2011)	
4	Population Households Rural/Urban Population Towns and Villages by Population Size Sex Ratio (Total & 0-6 Years) Religious Population Social Population Literacy Rate	36-37
	Electoral Features	
5	Important Dates of Last Elections Held Electors by Gender Service Electors Voters Voters Turnout Polling Stations & Average Number of Electors per Polling Station Electors by Age Group Present Elected Representatives	38-43
	Historical Summary Election Results	
6	Vote Share of Major Parties Winning Margin (Number & Percentage) Polarity of Parties Summary Result of Assembly Segment of Parliamentary Elections 2024, 2019, 2014, 2009 and 2004 Summary Result of Assembly Elections 2024, 2019, 2014, 2009 and 2005	44-55
	Polling Station Level Election Results	
7	Name and Number of Polling Station 2024-PE, 2024-AE, 2019-PE, 2019-AE, 2014-PE, 2014-AE, 2009-PE and 2009-AE Polling Station-wise Electors, Voters & Voters Turnout 2024-PE, 2024-AE, 2019-PE, 2019-AE, 2014-PE, 2014-AE, 2009-PE and 2009-AE Polling Station wise Elections Results 2024-PE, 2024-AE, 2019-PE, 2019-AE, 2014-PE, 2014-AE, 2009-PE and 2009-AE	56-280
	Share of Assembly Constituency	
8	Share of Assembly Constituency - (Vidhan sabha) in State, District and Parliamentary Constituency - (Lok sabha)	281
	Socio-Economic Amenities (2011)	
9	Access to Administrative Units Agricultural, Manufacturing and Industrial Commodities Demographic Indicators Education Health & Manpower Drinking Water Supply Sanitation Entertainment and Recreations Infrastructure Power Food Allocation Distribution and Marketing of Agriculture Commodities Infrastructure Transport and Road Infrastructure Communication Banking and Financial Services Land Use Irrigation Source	283-297
10	Abbreviation & Sources	299-301
11	Disclaimer	303

Location & Political Map



Administrative Setup

List of Village Panchayat & Intermediate Panchayat (Block) Name - 2011

Village Name	Village Panchayat Name	Intermediate Panchayat Name
Adarhatu	Tentedih	Gobindpur (Rajnagar)
Adityapratappur	Jaikan	Adityapur (Gamharia)
Akhilnathpur	Chotadaona	Saraikela
Amdih	Itagarh	Adityapur (Gamharia)
Amla Tala	Jonbani	Gobindpur (Rajnagar)
Amlatala	Gobindpur	Gobindpur (Rajnagar)
Antusahi	Tumung	Gobindpur (Rajnagar)
Arahasa	Potka	Gobindpur (Rajnagar)
Arjunbila	Bijadih	Gobindpur (Rajnagar)
Asua	Kurma	Gobindpur (Rajnagar)
Atodih	Jonbani	Gobindpur (Rajnagar)
Baddihi	Kuju	Gobindpur (Rajnagar)
Baghraisai	Gamaharia	Gobindpur (Rajnagar)
Bahadurganj	Bara Sijulka	Gobindpur (Rajnagar)
Baijnathpur	Dumra	Adityapur (Gamharia)
Bajadih	-	Gobindpur (Rajnagar)
Baladbandha	Phathanmara	Saraikela
Balarampur	Kendmundi	Gobindpur (Rajnagar)
Balidih	Kuju	Gobindpur (Rajnagar)
Baliposi	Pathanmara	Saraikela
Baljori	Tetedih	Gobindpur (Rajnagar)
Balrampur	Jagarnathpur	Adityapur (Gamharia)
Balrampur	Pandra	Saraikela
Bamankutung	Edal	Gobindpur (Rajnagar)
Bamdih	Jaikan	Adityapur (Gamharia)
Bana	Bana	Gobindpur (Rajnagar)
Bandadih	Kuju	Gobindpur (Rajnagar)
Bandi	Tentidih	Gobindpur (Rajnagar)
Bandih	Jaikan	Adityapur (Gamharia)

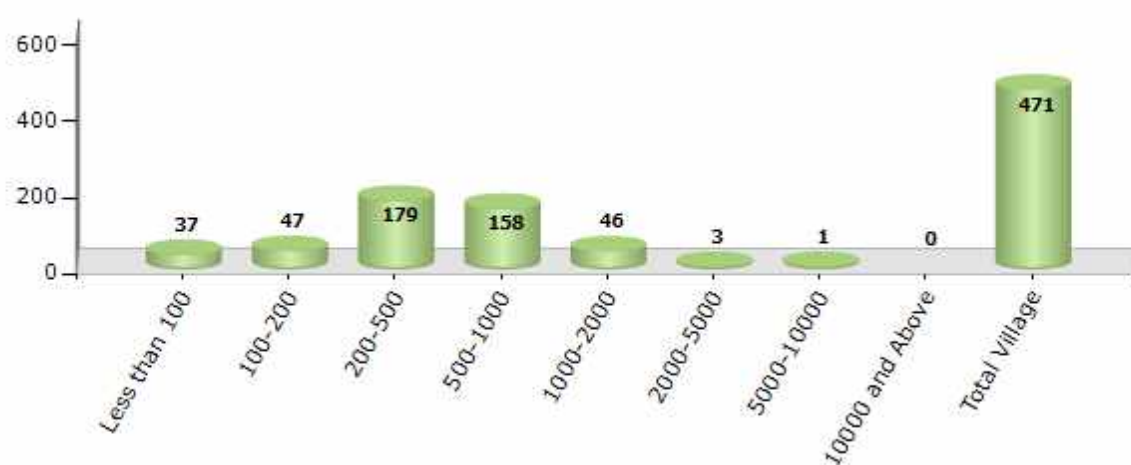
Contd....

Demographics

Number of Villages by Population Size - 2011

Less than 100	100-200	200-500	500-1000	1000-2000	2000-5000	5000-10000	10000 and Above	Total Village
37	47	179	158	46	3	1	0	471

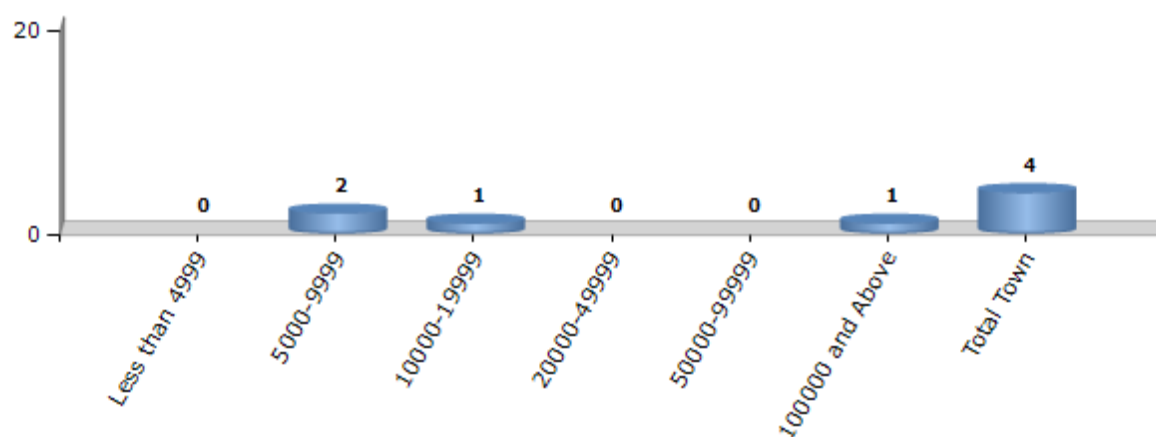
Number of Villages by Population Size - 2011



Number of Towns by Population Size - 2011

Less than 4999	5000-9999	10000-19999	20000-49999	50000-99999	100000 and Above	Total Town
0	2	1	0	0	1	4

Number of Towns by Population Size - 2011

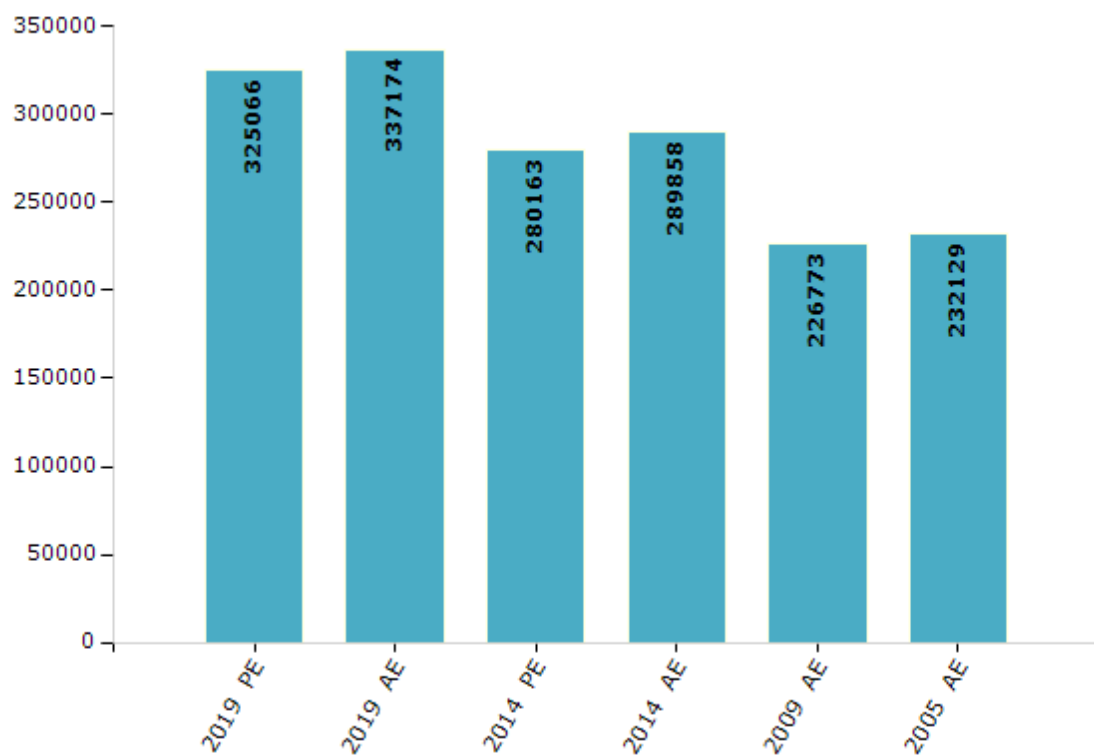


Electoral Features

Electors by Male & Female

Year	Male	Female	Others	Total	Year	Male	Female	Others	Total
2019 PE	166616	158449	1	325066	2009 PE	-	-	-	-
2019 AE	171589	165579	6	337174	2009 AE	118584	108189	-	226773
2014 PE	145208	134954	1	280163	2005 AE	119751	112378	-	232129
2014 AE	149885	139972	1	289858	2004 PE	-	-	-	-

Number of Electors



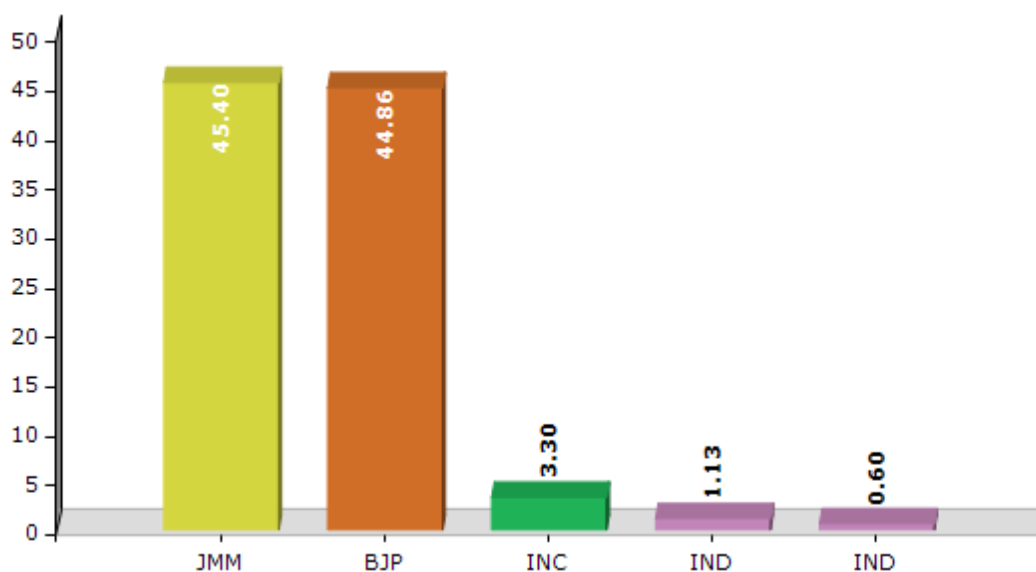
Note : AE : Assembly Election, PE : Assembly Segment of Parliamentary Election

Historical Summary Election Results

Summary Result of Assembly Election - 2014

Candidate Name	Party	Votes	Votes %
Champai Soren	JMM	94746	45.4
Ganesh Mahali	BJP	93631	44.86
Basko Besra	INC	6890	3.3
Hari Oraon	IND	2368	1.13
Bishu Hembram	IND	1252	0.6
Sokhen Hembram	JVM	1209	0.58
Sona Ram Manjhi	APOI	922	0.44
Dashrath Hansda	IND	688	0.33
Durga Charan Hembrom	RADP	687	0.33
Anil Suren	JBSP	617	0.3
Mohan Hembram	IND	607	0.29
Shankho Murmu	CPI(ML)(L)	427	0.2
Jaipal Singh Tudu	IND	421	0.2
Dhano Ram Murmu	AKBJHP	340	0.16
	NOTA	3893	1.87

Votes Percentage of Top Parties - 2014



Polling Station Level Election Results

Number and Name of Polling Stations (PS) (2019 AE)

Number of Polling Stations	Name of Polling Stations	Number of Polling Stations	Name of Polling Stations
1	Upgraded School, Hatnada	22	Middle School Bhawan, Bara Baramari Right Side
2	Utkramit Ucch School, Hudu	23	Primary School Bhawan, Salampathar Left Side
3	Primary School, Kunamarcha	24	Primary School Bhawan, Salampathar Right Side
4	Utkramit Middle School, Kumardahi	25	Middle School Bhawan, Burudih
5	Upgraded Middle School Bhawan, Raghunathpur, Left Part	26	Rajkiya Middle School Bhawan, Bardih
6	Upgraded Middle School Bhawan, Raghunathpur, Right Part	27	Upgraded Middle School Bhawan, Pindrabera, Left Side
7	Utkramit Middle School Bhawan, Palubera, Left Part	28	Upgraded Middle School Bhawan, Pindrabera, Right Side
8	Utkramit Middle School Bhawan, Palubera, Right Part	29	Upgraded Middle School Bhawan, Rapcha, Left Part
9	Utkramit Middle School Bhawan, Dumra, Left Part	30	Upgraded Middle School Bhawan, Rapcha, Right Part
10	Utkramit Middle School Bhawan, Dumra, Right Part	31	Utkramit Middle School Bhawan, Murgaghutu
11	Upgraded Middle School Bhawan, Beltand	32	Aganbari Kendra, Rapcha
12	N.P.S. Kanchanpara East Side	33	Upgraded Middle School Bhawan, Jaggnathpur Right
13	N.P.S. Kanchanpara West Side	34	Upgraded Middle School Bhawan, Jaggnathpur Left Side
14	Harischandra Vidhya Mandir East Part	35	Upgraded Middle School Bhawan, Jaggnathpur, East part
15	Harischandra Vidhya Mandir West Part	36	Upgraded Middle School Bhawan, Jaggnathpur West Part
16	Panchayat Bhawan Kandra, Left Part	37	Upgraded Middle School Naya Bhawan, Jaggnathpur, Right Side
17	Panchayat Bhawan Kandra, Right Part	38	Upgraded Middle School Naya Bhawan, Jaggnathpur, Left Side
18	Kandra Glass Factory School Banadungri	39	Nav Prathmik School, Narayanpur Right Side
19	Utkramit High School Bhawan Narendra Nagar	40	Nav Prathmik School, Narayanpur Left Side
20	Primary School Bhawan, Raimara	41	Nav Pripamu School Nirmal Nagar Dungarkuli Right Side
21	Middle School Bhawan, Bara Baramari Left Side	42	Nav Primary School Nirmal Nagar Dungarkuli Left Side

Contd....

Polling Station Level Election Results

Polling Station-wise Votes Secured by Overall Top Five Parties in Saraikella Assembly in Assembly Election (AE) under Singhbhum Parliamentary Constituency in Jharkhand (2019)

Number of Polling Station	Winner - Champai Soren (JMM)	Runner-up - Ganesh Mahali (BJP)	3rd - Anant Ram Tudu (AJSUP)	4th - Ravindra Oraon (BSP)	5th - Bishwa Vijay Mardi (APoI)	NOTA	Other	Total Votes Secured
36	58	333	11	1	3	13	18	437
37	52	207	7	3	0	11	14	294
38	35	285	8	0	1	7	16	352
39	316	170	5	8	3	4	3	509
40	291	121	7	5	1	6	11	442
41	168	225	30	7	0	12	21	463
42	140	156	17	3	4	7	7	334
43	196	295	31	3	4	17	18	564
44	137	357	39	1	3	10	32	579
45	230	224	61	1	2	7	11	536
46	138	169	24	1	0	8	7	347
47	148	150	50	2	2	17	3	372
48	95	292	21	1	0	15	5	429
49	124	239	16	2	1	15	3	400
50	179	177	82	3	1	14	6	462
51	187	229	81	7	3	13	10	530
52	416	174	56	7	1	8	8	670
53	74	235	25	0	1	32	10	377
54	44	130	27	1	1	12	1	216
55	337	137	18	3	1	6	3	505
56	205	58	15	3	4	4	5	294
57	391	98	6	8	1	4	8	516
58	269	160	22	1	1	6	36	495
59	381	365	26	8	6	4	9	799
60	382	102	2	5	3	10	34	538
61	461	211	16	7	5	6	2	708
62	472	104	25	9	7	11	20	648
63	438	195	29	12	8	8	5	695
64	307	421	69	26	21	46	38	928
65	255	204	107	3	3	4	4	580
66	362	223	25	5	7	6	14	642
67	371	157	9	5	2	11	3	558
68	197	452	33	8	9	15	15	729
69	147	421	16	2	9	16	19	630
70	379	173	38	7	2	16	8	623

Contd....

Polling Station Level Election Results

Winner, Runner-up and 3rd Party Position & Winning Margin According to Polling Stations in Saraikella Assembly in Assembly Election (AE) under Singhbhum Parliamentary Constituency in Jharkhand (2019)

Polling Station Number	Winner Party	Winner Votes (%)	Runner-up Party	Runner-up Votes (%)	Winning Margin Votes (%)	Third Party	Third Party Votes (%)	Other Votes (%)
71	JMM	231 (51.56)	BJP	176 (39.29)	55 (12.27)	AJSUP	17 (3.79)	24 (5.36)
72	BJP	267 (49.72)	JMM	215 (40.04)	52 (9.68)	AJSUP	29 (5.4)	26 (4.84)
73	BJP	246 (45.56)	JMM	240 (44.44)	6 (1.12)	AJSUP	31 (5.74)	23 (4.26)
74	BJP	429 (59.92)	JMM	147 (20.53)	282 (39.39)	AJSUP	112 (15.64)	28 (3.91)
75	BJP	426 (56.2)	JMM	249 (32.85)	177 (23.35)	AJSUP	25 (3.3)	58 (7.65)
76	BJP	258 (59.72)	JMM	132 (30.56)	126 (29.16)	AJSUP	24 (5.56)	18 (4.17)
77	BJP	165 (55.37)	JMM	120 (40.27)	45 (15.1)	AJSUP	6 (2.01)	7 (2.35)
78	BJP	373 (60.26)	JMM	153 (24.72)	220 (35.54)	AJSUP	35 (5.65)	58 (9.37)
79	BJP	306 (65.38)	JMM	91 (19.44)	215 (45.94)	AJSUP	29 (6.2)	42 (8.97)
80	BJP	283 (60.08)	JMM	123 (26.11)	160 (33.97)	AJSUP	35 (7.43)	30 (6.37)
81	BJP	294 (67.28)	JMM	91 (20.82)	203 (46.46)	AJSUP	27 (6.18)	25 (5.72)
82	BJP	315 (60.93)	JMM	167 (32.3)	148 (28.63)	AJSUP	13 (2.51)	22 (4.26)
83	JMM	314 (65.28)	BJP	128 (26.61)	186 (38.67)	AJSUP	19 (3.95)	20 (4.16)
84	JMM	269 (62.27)	BJP	126 (29.17)	143 (33.1)	AJSUP	15 (3.47)	22 (5.09)
85	BJP	138 (53.91)	JMM	98 (38.28)	40 (15.63)	AJSUP	9 (3.52)	11 (4.3)
86	JMM	289 (47.07)	BJP	278 (45.28)	11 (1.79)	AJSUP	21 (3.42)	26 (4.23)
87	JMM	226 (55.12)	BJP	157 (38.29)	69 (16.83)	AJSUP	15 (3.66)	12 (2.93)
88	BJP	226 (64.2)	JMM	98 (27.84)	128 (36.36)	AJSUP	11 (3.13)	17 (4.83)
89	JMM	197 (48.76)	BJP	158 (39.11)	39 (9.65)	AJSUP	28 (6.93)	21 (5.2)
90	JMM	257 (65.23)	BJP	94 (23.86)	163 (41.37)	AJSUP	29 (7.36)	14 (3.55)
91	JMM	322 (69.25)	BJP	102 (21.94)	220 (47.31)	AJSUP	11 (2.37)	30 (6.45)
92	JMM	542 (64.6)	BJP	204 (24.31)	338 (40.29)	AJSUP	24 (2.86)	69 (8.22)
93	JMM	354 (47.52)	BJP	310 (41.61)	44 (5.91)	AJSUP	27 (3.62)	54 (7.25)
94	JMM	448 (61.88)	BJP	183 (25.28)	265 (36.6)	AJSUP	46 (6.35)	47 (6.49)
95	BJP	130 (46.26)	JMM	122 (43.42)	8 (2.84)	AJSUP	8 (2.85)	21 (7.47)
96	JMM	629 (81.69)	BJP	67 (8.7)	562 (72.99)	AJSUP	42 (5.45)	32 (4.16)
97	JMM	436 (51.29)	BJP	274 (32.24)	162 (19.05)	AJSUP	79 (9.29)	61 (7.18)
98	JMM	332 (48.97)	BJP	271 (39.97)	61 (9)	AJSUP	37 (5.46)	38 (5.6)
99	JMM	185 (57.45)	BJP	118 (36.65)	67 (20.8)	AJSUP	11 (3.42)	8 (2.48)
100	BJP	330 (59.03)	JMM	177 (31.66)	153 (27.37)	AJSUP	31 (5.55)	21 (3.76)
101	BJP	410 (54.23)	JMM	295 (39.02)	115 (15.21)	AJSUP	15 (1.98)	36 (4.76)
102	BJP	409 (49.28)	JMM	364 (43.86)	45 (5.42)	AJSUP	14 (1.69)	43 (5.18)
103	BJP	304 (61.41)	JMM	156 (31.52)	148 (29.89)	AJSUP	6 (1.21)	29 (5.86)
104	JMM	296 (56.81)	BJP	198 (38)	98 (18.81)	AJSUP	9 (1.73)	18 (3.45)
105	BJP	130 (62.5)	JMM	59 (28.37)	71 (34.13)	AJSUP	7 (3.37)	12 (5.77)

Contd....

Socio-Economic Amenities - Rural

Access to Education Facilities

Particulars	Number of Villages (% of Population)				
	Available	Not Available	If Not Available (Distance of Nearest Facility)		
			A	B	C
Govt. Primary School	386 (89)	85 (11)	77 (11)	5 (0)	1 (0)
Private Primary School	53 (14)	418 (86)	0 (0)	0 (0)	0 (0)
Govt. Middle School	171 (50)	300 (50)	257 (42)	32 (7)	9 (1)
Private Middle School	21 (6)	450 (94)	0 (0)	0 (0)	0 (0)
Govt. Secondary School	13 (4)	458 (96)	183 (40)	187 (37)	86 (18)
Private Secondary School	6 (2)	465 (98)	0 (0)	0 (0)	0 (0)
Govt. Senior Secondary School	4 (1)	467 (99)	96 (23)	166 (30)	204 (44)
Private Senior Secondary School	2 (1)	469 (99)	0 (0)	0 (0)	0 (0)
Govt. Arts and Science Degree College	0 (0)	471 (100)	27 (5)	80 (14)	364 (81)
Private Arts and Science Degree College	0 (0)	471 (100)	0 (0)	0 (0)	0 (0)
Govt. Engineering College	0 (0)	471 (100)	4 (1)	20 (9)	447 (90)
Private Engineering College	0 (0)	471 (100)	0 (0)	0 (0)	0 (0)
Govt. Medicine College	0 (0)	471 (100)	24 (9)	16 (5)	431 (86)
Private Medicine College	0 (0)	471 (100)	0 (0)	0 (0)	0 (0)
Govt. Management Institute	0 (0)	471 (100)	12 (1)	12 (2)	394 (86)
Private Management Institute	0 (0)	471 (100)	1 (0)	0 (0)	52 (10)
Govt. Polytechnic	0 (0)	471 (100)	8 (2)	61 (16)	392 (80)
Private Polytechnic	0 (0)	471 (100)	0 (0)	1 (0)	9 (2)
Govt. Vocational Training School/ITI	0 (0)	471 (100)	8 (2)	17 (3)	407 (87)
Private Vocational Training School/ITI	0 (0)	471 (100)	0 (0)	8 (3)	31 (6)
Govt. Non Formal Training Centre	0 (0)	471 (100)	3 (1)	7 (2)	460 (97)
Private Non Formal Training Centre	0 (0)	471 (100)	0 (0)	0 (0)	1 (0)
Govt. School For Disabled	0 (0)	471 (100)	6 (2)	9 (1)	412 (89)
Private School For Disabled	0 (0)	471 (100)	0 (0)	0 (0)	44 (8)
Government Others	1 (0)	470 (100)	1 (0)	17 (3)	452 (97)
Private Others	0 (0)	471 (100)	0 (0)	0 (0)	0 (0)

Note : Distance A : Less than 5 km; B : Between 5-10 km; C : 10+ km.; Source : Data Analysis is based on 2011 Census.

DISCLAIMER

The Terms of Use and Disclaimer of Datanet India Private Limited (hereinafter referred to as "Datanet") for use of this analysis report of **Saraikella Assembly Constituency (Saraikella Vidhan Sabha)** :-

1. **Assembly Factbook™** is a Registered Trade Mark owned by Datanet.
2. All the maps are sketched and graphical representation only and have not been drawn to the scale and also not to represent the actual geographical area or boundary of the unit.
3. The data for the aforesaid analysis is based on authentic sources and has been culled from the various publications of Census, CSO and NSSO for district and block level data, various central and state government departments, Central & State Elections Commissions and the concerned Returning Officers' releases, Electoral Rolls, Election results and allied publications, internal assessment, surveys, estimates and analysis. Therefore, certain adjustment of data at micro level may have been done to arrive closer to the macro data.
4. Data have been provided on an "As Is" and "As AVAILABLE" basis
5. The colours shown in the maps or diagram and charts of a particular party, alliance or AC are indicative and do not represent them.
6. This publication which includes maps, sheets, graphs and data would be the property under copyright of Datanet only. The user may use these for its internal study, analysis and research purposes. It's public display, re-selling or any commercial uses by the user are not allowed.
7. Datanet has taken due care and caution in compilation and processing of data and allied information, but does not guarantee the accuracy, adequacy or completeness of any information/analysis and will be not responsible for any errors or omissions or for the results obtained from the use of such information/analysis.
8. All the contents for the publication have been culled from various authentic sources and Datanet reasonably believes such sources to be reliable, but does not make any representations, express or implied as to the accuracy or fitness of use of such information. The information or contents of the information/analysis do not constitute advice and should not be relied upon in making (or refraining from making) any decision. Any reliance placed upon the information provided by Datanet is the sole responsibility and strictly at the user's risk.
9. In no event will Datanet be liable for any damages (including, without limitation, damages for loss of business projects, or loss of profits) arising in contract, tort or otherwise from the use of or inability to use any of its contents, or from any action taken (or refrained from being taken) as a result of using the analysis or any of its contents. Datanet its directors, owners, editors, officials, employees, distributor and agents or any associate will not be liable for any errors in the information contained or any consequences arising from the use of the contents of the provided information/analysis.
10. If any provision of these terms and conditions is held invalid or illegal or unenforceable for any reason by any court of competent jurisdiction, such provision shall be severed and the remainder of provisions of the terms and conditions shall continue in full force and effect as if the Term of Use had been executed with the invalid, illegal or unenforceable provision eliminated.
11. If there are any discrepancies in the information provided, please bring it to attention of Datanet for suitable rectification measures.

Buy Online This Complete Book At
Datanet India eBooks Store

www.indiastatpublications.com

or go directly at

[http://www.indiastatpublications.com/
Assembly_factbook/Jharkhand/Singhbhum/ Saraikella](http://www.indiastatpublications.com/Assembly_factbook/Jharkhand/Singhbhum/Saraikella)

 **indiastat**elections

ISBN : 978-93-5313-016-9

