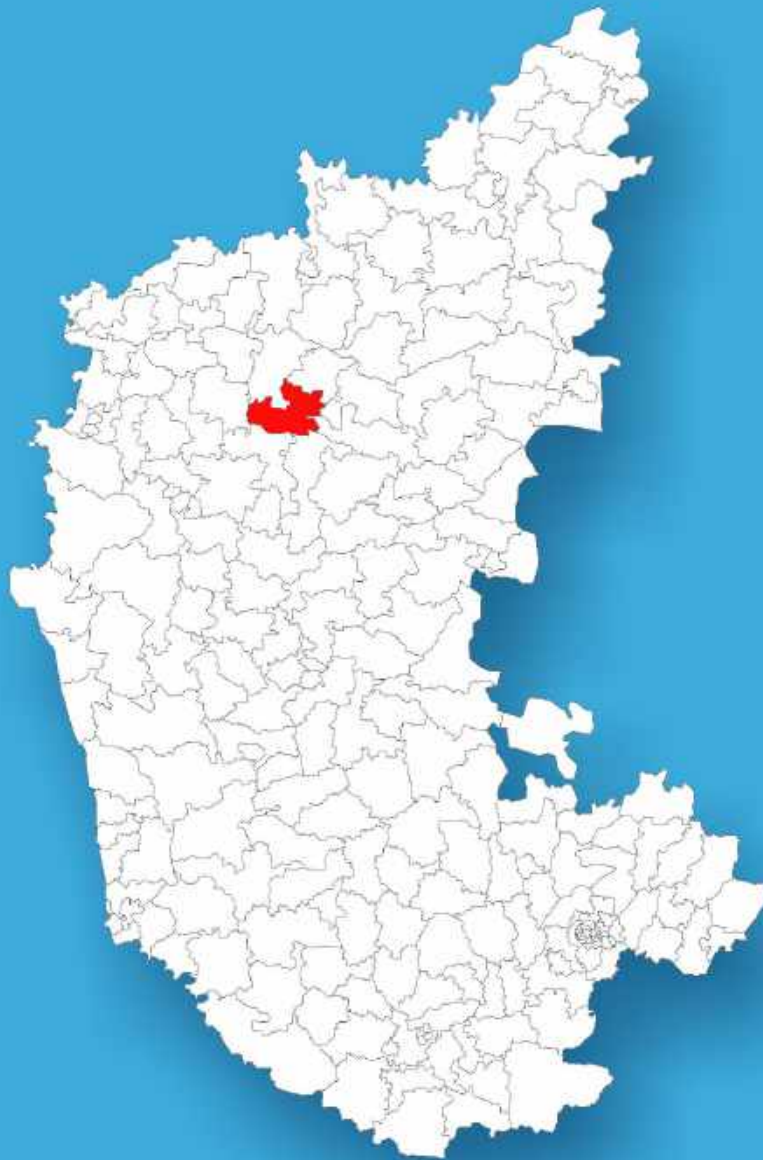




Karnataka

Assembly Factbook™

Badami Assembly Constituency



Key Electoral Data of Badami
Assembly Constituency (Vidhan Sabha)

Karnataka

Assembly Factbook™

Badami Assembly Constituency



Badami Vidhan Sabha

Editor & Director

Dr. R.K. Thukral

Research Editor

Dr. Shafeeq Rahman

**Compiled, Researched and Published by
Datanet India Pvt. Ltd.**

D-100, 1st Floor,

Okhla Industrial Area, Phase-I,

New Delhi- 110020.

Ph.: 91-11- 43580781-84

Email : support@indiastatpublications.com

Website : www.indiastatelections.com

Online Book Store :

www.indiastatpublications.com

Report No. : AFB/KA-023-0125

ISBN : 978-93-5763-931-6

First Edition : January, 2018

Eighth Updated Edition : January, 2025

Price : Rs.11500/-

US\$ 310

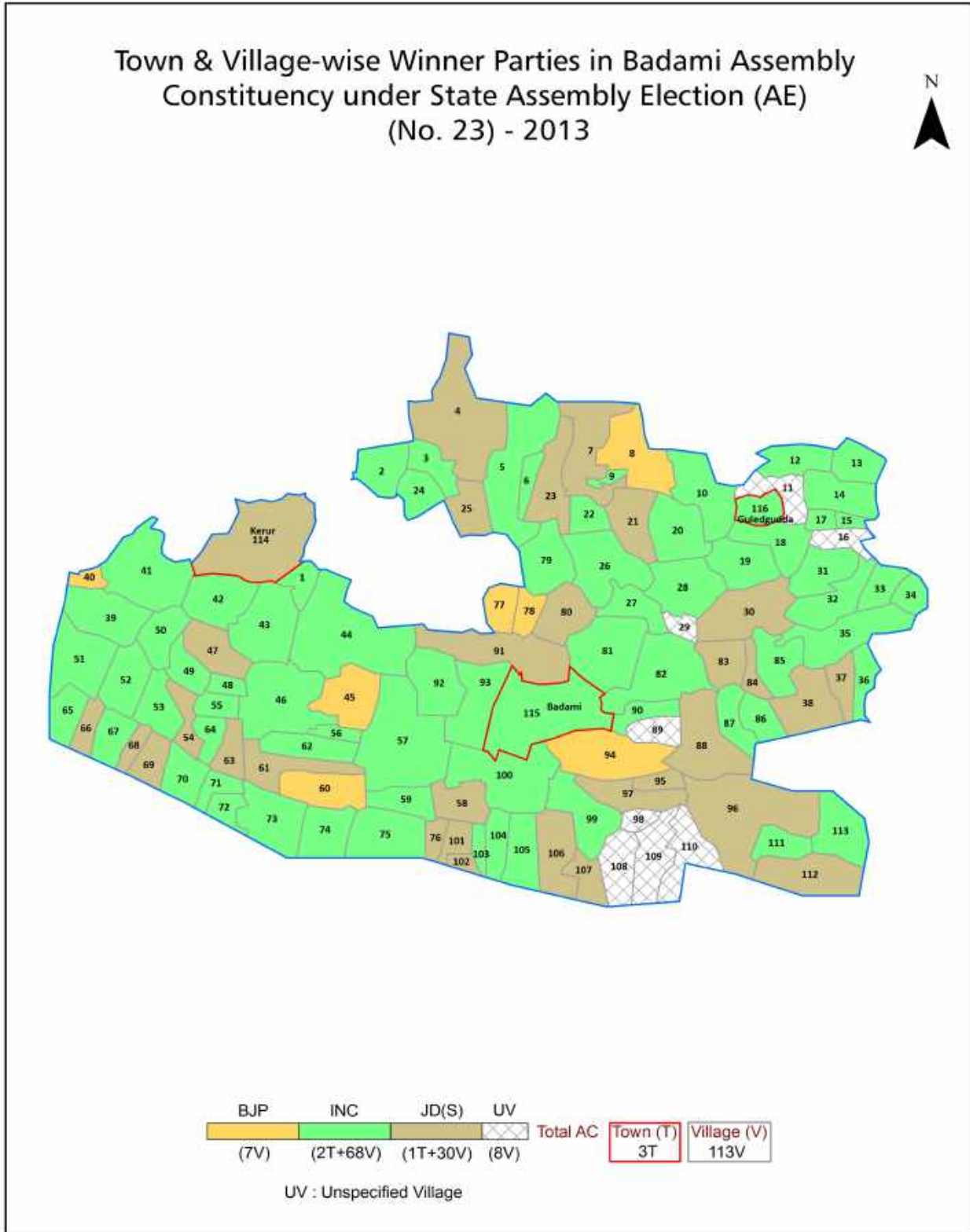
© **Datanet India Pvt. Ltd.**

All rights reserved. No part of this book may be reproduced, stored in a retrieval system or transmitted in any form or by any means, mechanical photocopying, photographing, scanning, recording or otherwise without the prior written permission of the publisher. Please refer to Disclaimer at page no. 225 for the use of this publication.

Printed in India

No.	Particulars	Page No.
	Introduction	
1	Assembly Constituency - (Vidhan Sabha) at a Glance Features of Assembly as per Delimitation Commission of India (2008)	1-2
	Location and Political Maps	
2	Location Map Boundaries of Assembly Constituency - (Vidhan Sabha) in District Boundaries of Assembly Constituency under Parliamentary Constituency - (Lok Sabha) Town & Village-wise Winner Parties- 2024, 2023, 2019, 2018, 2014, 2013 and 2009	3-11
	Administrative Setup (2011)	
3	District Sub-district Towns Villages Inhabited Villages Uninhabited Villages Village Panchayat Intermediate Panchayat	12-17
	Demographics (2011)	
4	Population Households Rural/Urban Population Towns and Villages by Population Size Sex Ratio (Total & 0-6 Years) Religious Population Social Population Literacy Rate	18-19
	Electoral Features	
5	Important Dates of Last Elections Held Electors by Gender Service Electors Voters Voters Turnout Polling Stations & Average Number of Electors per Polling Station Electors by Age Group Present Elected Representatives	20-25
	Historical Summary Election Results	
6	Vote Share of Major Parties Winning Margin (Number & Percentage) Polarity of Parties Summary Result of Assembly Segment of Parliamentary Elections 2024, 2019, 2014, 2009, 2004 and 1999 Summary Result of Assembly Elections 2023, 2018, 2013, 2008, 2004, 1999, 1994, 1989, 1985, 1983, 1978, 1972, 1967, 1962 and 1957	26-49
	Polling Station Level Election Results	
7	Name and Number of Polling Station 2024, 2023, 2019, 2018, 2014, 2013 and 2009 Polling Station-wise Electors, Voters & Voters Turnout 2024, 2023, 2019, 2018, 2014, 2013 and 2009 Polling Station wise Elections Results 2024, 2023, 2019, 2018, 2014, 2013 and 2009	50-205
	Share of Assembly Constituency	
8	Share of Assembly Constituency - (Vidhan Sabha) in State, District and Parliamentary Constituency - (Lok Sabha)	206
	Socio-Economic Amenities (2011)	
9	Access to Administrative Units Agricultural, Manufacturing and Industrial Commodities Demographic Indicators Education Health & Manpower Drinking Water Supply Sanitation Entertainment and Recreations Infrastructure Power Food Allocation Distribution and Marketing of Agriculture Commodities Infrastructure Transport and Road Infrastructure Communication Banking and Financial Services Land Use Irrigation Source	208-222
10	Abbreviation & Sources	223-224
11	Disclaimer	225

Location & Political Map



Administrative Setup

List of Village Panchayat & Intermediate Panchayat (Block) Name - 2011

Village Name	Village Panchayat Name	Intermediate Panchayat Name
Adagal	Adagal	Badami
Aladakatti	Muttalageri	Badami
Allur. S.P.	Haladur	Badami
Alur .S.K.	Kakanur	Badami
Anantagiri	Hosur	Badami
Asangi	Layadagundi	Badami
Bachinagudd	Pattadakall	Badami
Badami (Rural) *	Adagal	Badami
Bankaneri	Neelagund	Badami
Bedarabudihal	Hansanoor	Badami
Beeranur	Khanapur S.K.	Badami
Belawalakoppa	Neelagund	Badami
Belur	Belur	Badami
Bhadra Nayakan Jalihal	Pattadakall	Badami
Budanagad	Haladur	Badami
Budihal	Katharaki	Badami
Chikkamuchalagudda	Halakurki	Badami
Chikkanasabi	Katharaki	Badami
Chimmalagi	Nagaral.S.P.	Badami
Chimmanakatti	Kakanur	Badami
Chirlakoppa	Khanapur S.K.	Badami
Cholachagudda	Cholachagudda	Badami
Dhanakashirur	Belur	Badami
Gonal	Mangalore	Badami
Govanaki	Nandikeshwar	Badami
Govanakoppa	Kittali	Badami
Guddada Mallapur	Hosur	Badami
Haganur	Kakanur	Badami
Haladur	Haladur	Badami

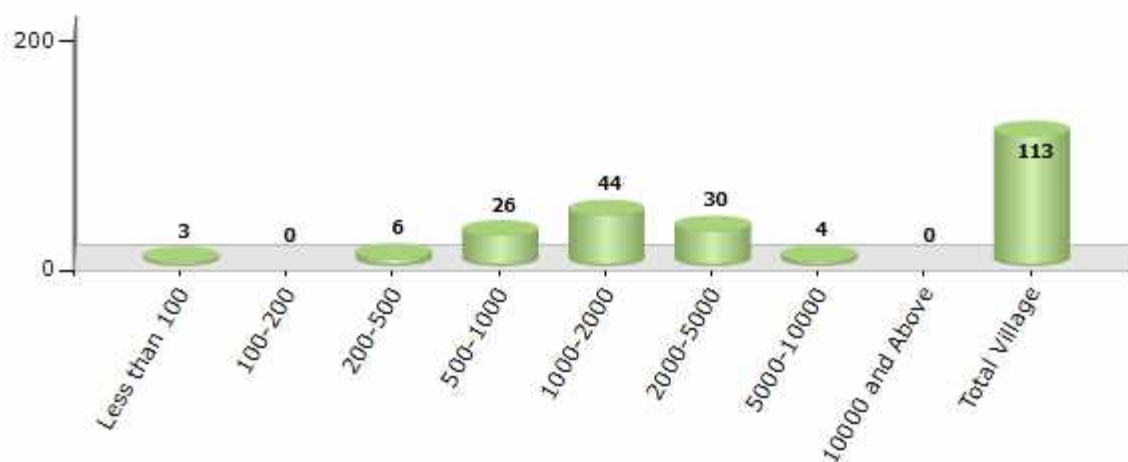
Contd....

Demographics

Number of Villages by Population Size - 2011

Less than 100	100-200	200-500	500-1000	1000-2000	2000-5000	5000-10000	10000 and Above	Total Village
3	0	6	26	44	30	4	0	113

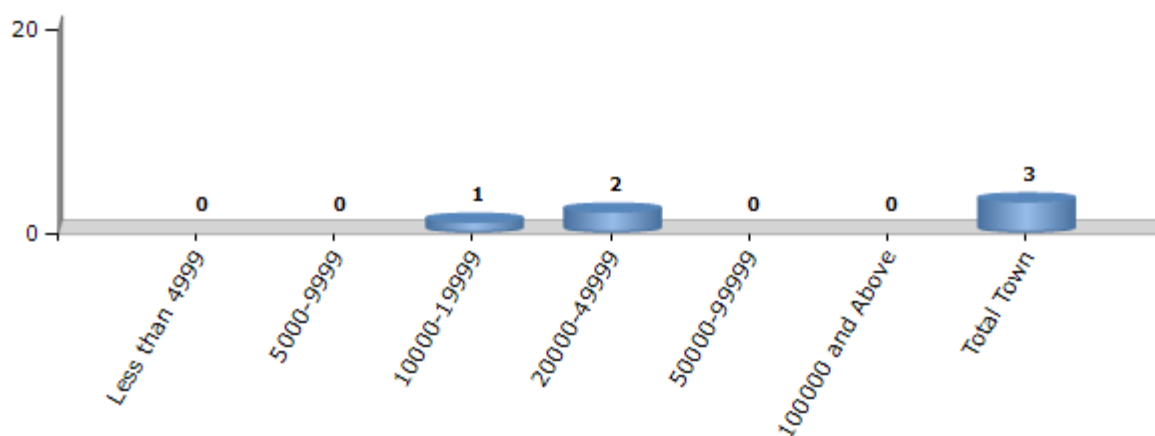
Number of Villages by Population Size - 2011



Number of Towns by Population Size - 2011

Less than 4999	5000-9999	10000-19999	20000-49999	50000-99999	100000 and Above	Total Town
0	0	1	2	0	0	3

Number of Towns by Population Size - 2011

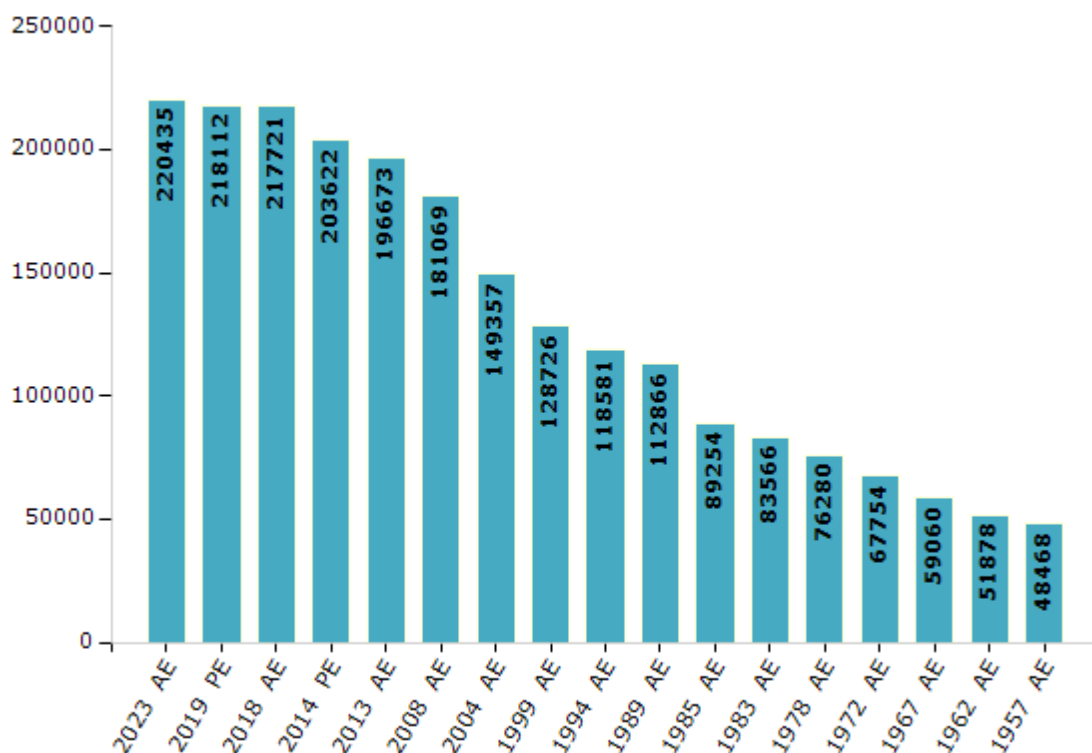


Electoral Features

Electors by Male & Female

Year	Male	Female	Others	Total	Year	Male	Female	Others	Total
2023 AE	111588	108832	15	220435	1999 AE	64002	64724	-	128726
2019 PE	110082	108014	16	218112	1994 AE	58239	60342	-	118581
2018 AE	109758	107947	16	217721	1989 AE	55302	57564	-	112866
2014 PE	103150	100460	12	203622	1985 AE	42958	46296	-	89254
2013 AE	99844	96818	11	196673	1983 AE	40390	43176	-	83566
2009 PE	-	-	-	-	1978 AE	36619	39661	-	76280
2008 AE	90362	90707	-	181069	1972 AE	32907	34847	-	67754
2004 PE	-	-	-	-	1967 AE	-	-	-	59060
2004 AE	73916	75441	-	149357	1962 AE	-	-	-	51878
1999 PE	-	-	-	-	1957 AE	-	-	-	48468

Number of Electors

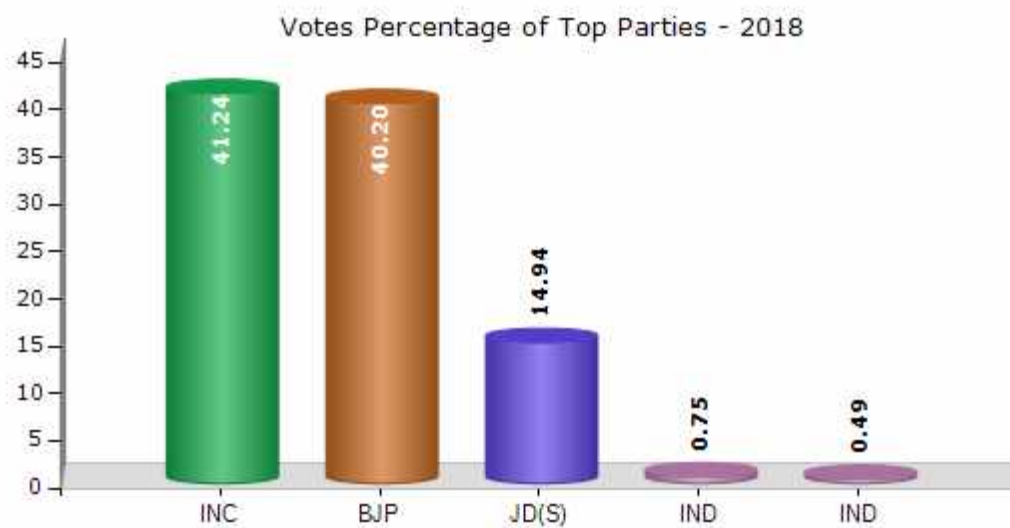


Note : AE : Assembly Election, PE : Assembly Segment of Parliamentary Election

Historical Summary Election Results

Summary Result of Assembly Election - 2018

Candidate Name	Party	Votes	Votes %
Siddaramaiah	INC	67599	41.24
B Sreeramulu	BJP	65903	40.2
Hanamant Mavinamarad	JD(S)	24484	14.94
Somashekhar Basappa Baragundi	IND	1235	0.75
Shankrappa Goudar	IND	806	0.49
Dongrisab Lalsab Nadaf	INCP	663	0.4
Ravi Kulkarni	RCMP	348	0.21
Puttaiah T	IND	258	0.16
Tulasappa Dasar	IND	166	0.1
Girish Ankalagi	IND	145	0.09
Nilesh Irappa Bannur	JANSAMAP	120	0.07
Dayanand Kulakarni	IND	109	0.07
Siddappa Godi	IND	82	0.05
	NOTA	2007	1.22



Polling Station Level Election Results

Number and Name of Polling Stations (PS) (2023)

Number of Polling Stations	Name of Polling Stations	Number of Polling Stations	Name of Polling Stations
1	Govt Senior Primary School East Part Jammanakatti	22	Government Girls' Pre-Graduate College South Side Guledagudda
2	Govt Senior Primary School South Side Jammanakatti	23	Government Girls' Pre-Graduate College South Side Guledagudda
3	Government Senior Primary School Hulasageri	24	S R Vasrta Government Senior Primary School No 1 Guledagudda
4	Government Senior Primary School Lakkasakoppa	25	Government Pre-Graduation College For Girls, North Part, Guledagudda
5	Government Model Primary School East Katageri	26	Swamy Primary School Guledagudda, Affiliated To Sri Muragarajendra Educational Institution
6	Govt Model Primary School North Part Katageri	27	Maheshwari Vidya Pracharaka Mandala Venkatesh Kannada High School East Wing Guledagudda
7	Government Type Primary School West Part Katageri	28	Maheshwari Vidya Pracharaka Mandal (R) Venkatesa Kannada High School Madya Bhaga Guledagudda
8	Village Chaudi Katageri	29	Saraswati Vidhya Sansthan M. H. Aad Senior Primary School South Side Guledagudda
9	Govt Senior Primary School North Part Hangaragi	30	Saraswati Vidya Institute M.A.Adi Senior Primary School West Wing, Guledagudda
10	Govt Senior Primary School South Side Hangaragi	31	Government Compound Pre-Graduate College East Wing, Guledagudda
11	Government Senior Primary School Khajibudihal	32	Government Compound Pre-Graduate College East Wing Guledagudda
12	Govt Senior Primary School Lingapur	33	Government Compound Pre-Graduate College West Wing New Building Guledagudda
13	Govt Senior Primary School Budanagad	34	Government Senior Primary School No 5, Guledagudda
14	Government Higher Primary School Enginwari	35	Government Senior Primary School No 3, Guledagudda
15	Kannada Boys School East Part Thimmasagar	36	Bashal Mission Boys School, Guledagudda
16	Kannada Boys' School, South Side, Thimmasagar	37	Bashal Mission Boys School, Guledagudda
17	Government Senior Primary School Haladura	38	Saint Xavier'S Higher Primary School, South Side Guledagudda
18	Government Senior Primary School Haladura	39	Saint Zaveerassa Senior Primary School North Part Guledagudda
19	Jagadguru Gurusiddeshwar High School East Wing Guledagudda	40	Government Kannada Girls Senior Primary School No 2, North Part Guledagudda
20	Sri Jagadguru Gurusiddeshwar High School West Side Guledagudda	41	Government Kannada Girls Senior Primary School No. 2 East Part Guledagudda
21	Jagadguru Gurusiddeshwar High School West Wing Guledagudda	42	Government Kannada Girls Senior Primary School West Side, Guledagudda

Contd....

Polling Station Level Election Results

Polling Station-wise Votes Secured by Overall Top Five Parties in Badami Assembly in Assembly Election (AE) under Bagalkot Parliamentary Constituency in Karnataka (2023)

Number of Polling Station	Winner - B.B. Chimmana Katti (INC)	Runner-up - Shanthagouda Thirthgouda Patil. (BJP)	3rd - Hanamant. B. Mavina Marad (JD(S))	4th - Jogin. Shivarayappa . Dodda Kariyappa . (AAP)	5th - Bhimappa. Fakeerappa. Talawar (IND)	NOTA	Other	Total Votes Secured
36	118	234	178	3	1	5	3	542
37	102	149	218	2	3	3	5	482
38	206	167	509	5	2	6	8	903
39	166	271	301	6	0	4	2	750
40	135	248	510	7	6	1	8	915
41	104	171	251	5	4	8	7	550
42	63	184	400	10	5	0	13	675
43	55	175	266	8	2	3	3	512
44	257	176	201	3	4	7	4	652
45	265	185	257	8	3	6	3	727
46	291	108	249	5	8	6	4	671
47	287	111	216	6	3	16	1	640
48	258	194	240	6	1	10	2	711
49	87	96	125	3	4	7	0	322
50	87	162	622	4	2	7	4	888
51	113	140	443	2	1	3	4	706
52	120	115	281	7	3	5	10	541
53	NV	NV	NV	NV	NV	NV	NV	NV
54	209	179	228	12	4	2	6	640
55	127	157	97	1	0	1	2	385
56	719	116	29	2	2	4	3	875
57	68	306	206	8	9	0	9	606
58	75	318	173	4	6	3	8	587
59	322	100	238	2	2	4	2	670
60	443	209	152	6	4	7	2	823
61	301	161	110	5	1	6	3	587
62	351	155	70	4	0	5	4	589
63	136	536	175	11	6	7	13	884
64	167	277	167	10	2	3	6	632
65	114	319	178	9	1	1	2	624
66	196	254	102	3	3	5	3	566
67	438	119	60	3	0	2	0	622
68	231	402	192	7	9	11	7	859
69	210	403	141	5	2	8	5	774
70	337	239	144	4	3	4	3	734

Contd....

Polling Station Level Election Results

Winner, Runner-up and 3rd Party Position & Winning Margin According to Polling Stations in Badami Assembly in Assembly Election (AE) under Bagalkot Parliamentary Constituency in Karnataka (2023)

Polling Station Number	Winner Party	Winner Votes (%)	Runner-up Party	Runner-up Votes (%)	Winning Margin Votes (%)	Third Party	Third Party Votes (%)	Other Votes (%)
71	BJP	144 (45.28)	INC	120 (37.74)	24 (7.54)	JD(S)	46 (14.47)	8 (2.52)
72	BJP	299 (55.99)	JD(S)	114 (21.35)	185 (34.64)	INC	112 (20.97)	9 (1.69)
73	BJP	322 (64.79)	JD(S)	94 (18.91)	228 (45.88)	INC	77 (15.49)	4 (0.8)
74	BJP	560 (65.57)	JD(S)	157 (18.38)	403 (47.19)	INC	122 (14.29)	15 (1.76)
75	BJP	503 (48.55)	INC	273 (26.35)	230 (22.2)	JD(S)	221 (21.33)	39 (3.76)
76	INC	107 (44.4)	BJP	97 (40.25)	10 (4.15)	JD(S)	29 (12.03)	8 (3.32)
77	INC	428 (54.59)	BJP	227 (28.95)	201 (25.64)	JD(S)	101 (12.88)	28 (3.57)
78	INC	372 (54.71)	BJP	205 (30.15)	167 (24.56)	JD(S)	86 (12.65)	17 (2.5)
79	INC	217 (38.82)	JD(S)	172 (30.77)	45 (8.05)	BJP	159 (28.44)	11 (1.97)
80	INC	232 (45.58)	JD(S)	158 (31.04)	74 (14.54)	BJP	103 (20.24)	16 (3.14)
81	INC	639 (65.14)	BJP	207 (21.1)	432 (44.04)	JD(S)	111 (11.31)	24 (2.45)
82	JD(S)	290 (43.03)	BJP	193 (28.64)	97 (14.39)	INC	170 (25.22)	21 (3.12)
83	JD(S)	134 (42.95)	BJP	98 (31.41)	36 (11.54)	INC	71 (22.76)	9 (2.88)
84	BJP	279 (38.22)	JD(S)	222 (30.41)	57 (7.81)	INC	188 (25.75)	41 (5.62)
85	BJP	326 (43.99)	JD(S)	216 (29.15)	110 (14.84)	INC	168 (22.67)	31 (4.18)
86	JD(S)	265 (46.74)	BJP	176 (31.04)	89 (15.7)	INC	101 (17.81)	25 (4.41)
87	JD(S)	349 (45.44)	INC	257 (33.46)	92 (11.98)	BJP	127 (16.54)	35 (4.56)
88	INC	503 (58.49)	BJP	224 (26.05)	279 (32.44)	JD(S)	89 (10.35)	44 (5.12)
89	JD(S)	388 (48.14)	INC	265 (32.88)	123 (15.26)	BJP	102 (12.66)	51 (6.33)
90	JD(S)	273 (40.81)	BJP	219 (32.74)	54 (8.07)	INC	135 (20.18)	42 (6.28)
91	BJP	239 (36.05)	JD(S)	239 (36.05)	0 (0)	INC	150 (22.62)	35 (5.28)
92	INC	377 (47.3)	JD(S)	208 (26.1)	169 (21.2)	BJP	184 (23.09)	28 (3.51)
93	INC	164 (38.86)	JD(S)	146 (34.6)	18 (4.26)	BJP	101 (23.93)	11 (2.61)
94	INC	204 (47.44)	JD(S)	183 (42.56)	21 (4.88)	BJP	22 (5.12)	21 (4.88)
95	JD(S)	360 (49.52)	INC	284 (39.06)	76 (10.46)	BJP	45 (6.19)	38 (5.23)
96	JD(S)	315 (47.73)	BJP	186 (28.18)	129 (19.55)	INC	135 (20.45)	24 (3.64)
97	JD(S)	229 (36.06)	INC	223 (35.12)	6 (0.94)	BJP	166 (26.14)	17 (2.68)
98	JD(S)	337 (46.68)	INC	215 (29.78)	122 (16.9)	BJP	142 (19.67)	28 (3.88)
99	INC	177 (57.1)	BJP	75 (24.19)	102 (32.91)	JD(S)	55 (17.74)	3 (0.97)
100	INC	593 (74.31)	JD(S)	133 (16.67)	460 (57.64)	BJP	43 (5.39)	29 (3.63)
101	INC	365 (55.73)	JD(S)	156 (23.82)	209 (31.91)	BJP	114 (17.4)	20 (3.05)
102	INC	516 (60.35)	JD(S)	228 (26.67)	288 (33.68)	BJP	68 (7.95)	43 (5.03)
103	JD(S)	357 (47.79)	INC	326 (43.64)	31 (4.15)	BJP	35 (4.69)	29 (3.88)
104	JD(S)	252 (41.72)	BJP	177 (29.3)	75 (12.42)	INC	128 (21.19)	47 (7.78)
105	INC	500 (49.9)	JD(S)	278 (27.74)	222 (22.16)	BJP	185 (18.46)	39 (3.89)

Contd....

Socio-Economic Amenities - Rural

Access to Education Facilities

Particulars	Number of Villages (% of Population)				
	Available	Not Available	If Not Available (Distance of Nearest Facility)		
			A	B	C
Govt. Primary School	102 (94)	11 (6)	10 (6)	1 (1)	0 (0)
Private Primary School	14 (23)	99 (77)	0 (0)	0 (0)	0 (0)
Govt. Middle School	91 (91)	22 (9)	9 (3)	8 (4)	0 (0)
Private Middle School	4 (8)	109 (92)	1 (1)	4 (2)	0 (0)
Govt. Secondary School	23 (35)	90 (65)	36 (24)	42 (28)	11 (12)
Private Secondary School	1 (1)	112 (99)	0 (0)	0 (0)	0 (0)
Govt. Senior Secondary School	4 (7)	109 (93)	17 (12)	44 (40)	28 (27)
Private Senior Secondary School	4 (5)	109 (95)	6 (3)	10 (5)	0 (0)
Govt. Arts and Science Degree College	1 (0)	112 (100)	5 (3)	4 (6)	4 (5)
Private Arts and Science Degree College	1 (0)	112 (100)	10 (8)	36 (33)	53 (45)
Govt. Engineering College	0 (0)	113 (100)	0 (0)	0 (0)	113 (100)
Private Engineering College	0 (0)	113 (100)	0 (0)	0 (0)	0 (0)
Govt. Medicine College	0 (0)	113 (100)	11 (9)	7 (5)	95 (86)
Private Medicine College	0 (0)	113 (100)	0 (0)	0 (0)	0 (0)
Govt. Management Institute	0 (0)	113 (100)	0 (0)	0 (0)	0 (0)
Private Management Institute	0 (0)	113 (100)	0 (0)	0 (0)	113 (100)
Govt. Polytechnic	0 (0)	113 (100)	3 (1)	17 (17)	24 (19)
Private Polytechnic	0 (0)	113 (100)	7 (8)	22 (19)	40 (35)
Govt. Vocational Training School/ITI	0 (0)	113 (100)	6 (5)	18 (17)	34 (29)
Private Vocational Training School/ITI	1 (3)	112 (97)	6 (4)	22 (20)	26 (22)
Govt. Non Formal Training Centre	2 (3)	111 (97)	6 (4)	14 (9)	28 (28)
Private Non Formal Training Centre	2 (5)	111 (95)	6 (6)	23 (22)	32 (22)
Govt. School For Disabled	1 (1)	112 (99)	4 (5)	10 (12)	56 (41)
Private School For Disabled	0 (0)	113 (100)	0 (0)	2 (1)	40 (40)
Government Others	0 (0)	113 (100)	4 (5)	12 (13)	96 (81)
Private Others	0 (0)	113 (100)	0 (0)	0 (0)	0 (0)

Note : Distance A : Less than 5 km; B : Between 5-10 km; C : 10+ km.; Source : Data Analysis is based on 2011 Census.

DISCLAIMER

The Terms of Use and Disclaimer of Datanet India Private Limited (hereinafter referred to as "Datanet") for use of this analysis report of **Badami Assembly Constituency (Badami Vidhan Sabha) :-**

1. **Assembly Factbook™** is a Registered Trade Mark owned by Datanet.
2. All the maps are sketched and graphical representation only and have not been drawn to the scale and also not to represent the actual geographical area or boundary of the unit.
3. The data for the aforesaid analysis is based on authentic sources and has been culled from the various publications of Census, CSO and NSSO for district and block level data, various central and state government departments, Central & State Elections Commissions and the concerned Returning Officers' releases, Electoral Rolls, Election results and allied publications, internal assessment, surveys, estimates and analysis. Therefore, certain adjustment of data at micro level may have been done to arrive closer to the macro data.
4. Data have been provided on an "As Is" and "As AVAILABLE" basis
5. The colours shown in the maps or diagram and charts of a particular party, alliance or AC are indicative and do not represent them.
6. This publication which includes maps, sheets, graphs and data would be the property under copyright of Datanet only. The user may use these for its internal study, analysis and research purposes. It's public display, re-selling or any commercial uses by the user are not allowed.
7. Datanet has taken due care and caution in compilation and processing of data and allied information, but does not guarantee the accuracy, adequacy or completeness of any information/analysis and will be not responsible for any errors or omissions or for the results obtained from the use of such information/analysis.
8. All the contents for the publication have been culled from various authentic sources and Datanet reasonably believes such sources to be reliable, but does not make any representations, express or implied as to the accuracy or fitness of use of such information. The information or contents of the information/analysis do not constitute advice and should not be relied upon in making (or refraining from making) any decision. Any reliance placed upon the information provided by Datanet is the sole responsibility and strictly at the user's risk.
9. In no event will Datanet be liable for any damages (including, without limitation, damages for loss of business projects, or loss of profits) arising in contract, tort or otherwise from the use of or inability to use any of its contents, or from any action taken (or refrained from being taken) as a result of using the analysis or any of its contents. Datanet its directors, owners, editors, officials, employees, distributor and agents or any associate will not be liable for any errors in the information contained or any consequences arising from the use of the contents of the provided information/analysis.
10. If any provision of these terms and conditions is held invalid or illegal or unenforceable for any reason by any court of competent jurisdiction, such provision shall be severed and the remainder of provisions of the terms and conditions shall continue in full force and effect as if the Term of Use had been executed with the invalid, illegal or unenforceable provision eliminated.
11. If there are any discrepancies in the information provided, please bring it to attention of Datanet for suitable rectification measures.

**Buy Online This Complete Book At
Datanet India eBooks Store**


www.indiastatpublications.com

or go directly at

[http://www.indiastatpublications.com/
Assembly_factbook/Karnataka/Bagalkot/ Badami](http://www.indiastatpublications.com/Assembly_factbook/Karnataka/Bagalkot/Badami)

 **indiastat**elections

ISBN : 978-93-5763-931-6



9 789357 639316