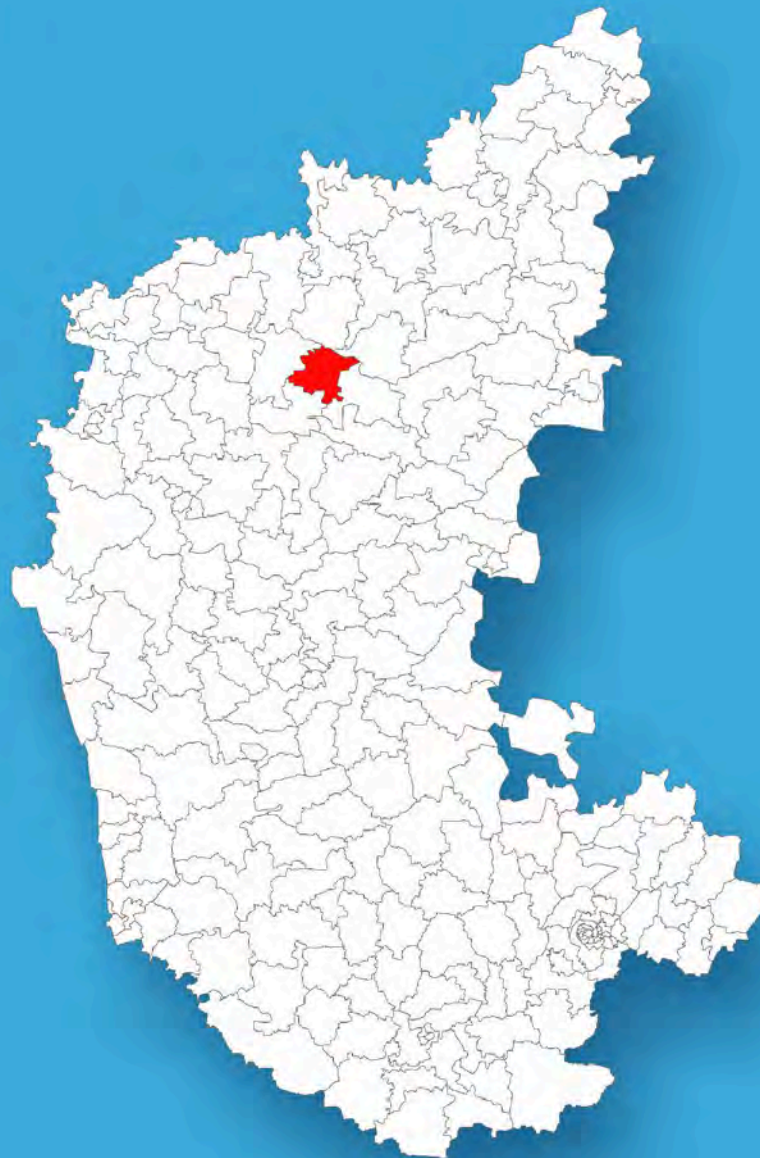




Karnataka

Assembly Factbook™

Bagalkot Assembly Constituency



Key Electoral Data of Bagalkot
Assembly Constituency (Vidhan Sabha)

Karnataka

Assembly Factbook™

Bagalkot Assembly Constituency



Bagalkot Vidhan Sabha

Editor & Director

Dr. R.K. Thukral

Research Editor

Dr. Shafeeq Rahman

**Compiled, Researched and Published by
Datanet India Pvt. Ltd.**

D-100, 1st Floor,

Okhla Industrial Area, Phase-I,

New Delhi- 110020.

Ph.: 91-11- 43580781-84

Email : support@indiastatpublications.com

Website : www.indiastatelections.com

Online Book Store :

www.indiastatpublications.com

Report No. : AFB/KA-024-0124

ISBN : 978-93-5763-895-1

First Edition : January, 2018

Seventh Updated Edition : January, 2024

Price : Rs.11500/-

US\$ 310

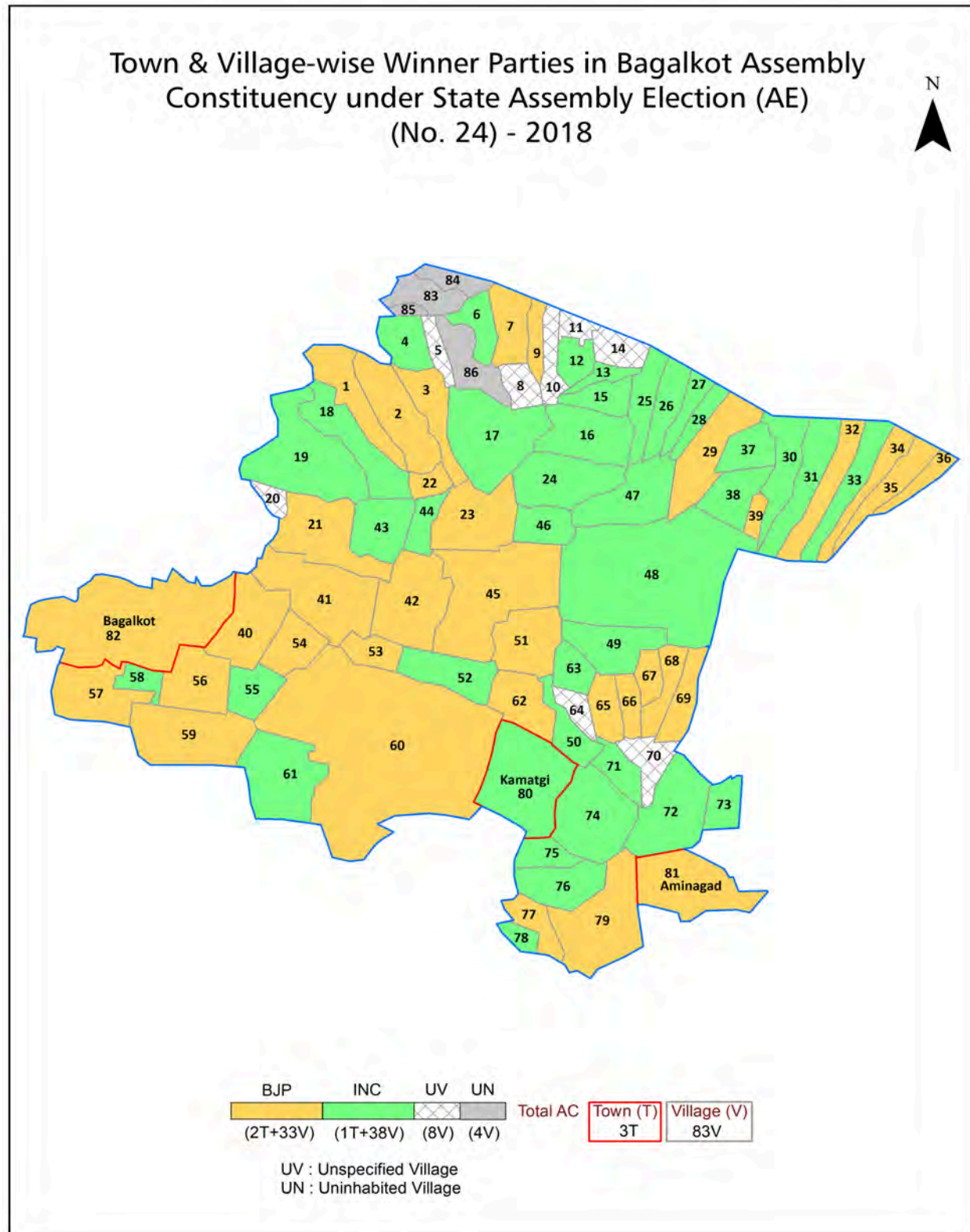
© Datanet India Pvt. Ltd.

All rights reserved. No part of this book may be reproduced, stored in a retrieval system or transmitted in any form or by any means, mechanical photocopying, photographing, scanning, recording or otherwise without the prior written permission of the publisher. Please refer to Disclaimer at page no. 221 for the use of this publication.

Printed in India

No.	Particulars	Page No.
	Introduction	
1	Assembly Constituency - (Vidhan Sabha) at a Glance Features of Assembly as per Delimitation Commission of India (2008)	1-2
	Location and Political Maps	
2	Location Map Boundaries of Assembly Constituency - (Vidhan Sabha) in District Boundaries of Assembly Constituency under Parliamentary Constituency - (Lok Sabha) Town & Village-wise Winner Parties- 2023, 2019, 2018, 2014, 2013 and 2009	3-11
	Administrative Setup (2011)	
3	District Sub-district Towns Villages Inhabited Villages Uninhabited Villages Village Panchayat Intermediate Panchayat	12-16
	Demographics (2011)	
4	Population Households Rural/Urban Population Towns and Villages by Population Size Sex Ratio (Total & 0-6 Years) Religious Population Social Population Literacy Rate	17-18
	Electoral Features	
5	Important Dates of Last Elections Held Electors by Gender Service Electors Voters Voters Turnout Polling Stations & Average Number of Electors per Polling Station Electors by Age Group Present Elected Representatives	19-24
	Historical Summary Election Results	
6	Vote Share of Major Parties Winning Margin (Number & Percentage) Polarity of Parties Summary Result of Assembly Segment of Parliamentary Elections 2019, 2014, 2009, 2004 and 1999 Summary Result of Assembly Elections 2023, 2018, 2013, 2008, 2004, 1999, 1994, 1989, 1985, 1983, 1978, 1972, 1967, 1962 and 1957	25-48
	Polling Station Level Election Results	
7	Name and Number of Polling Station 2023, 2019, 2018, 2014, 2013 and 2009 Polling Station-wise Electors, Voters & Voters Turnout 2023, 2019, 2018, 2014, 2013 and 2009 Polling Station wise Elections Results 2023, 2019, 2018, 2014, 2013 and 2009	49-201
	Share of Assembly Constituency	
8	Share of Assembly Constituency - (Vidhan Sabha) in State, District and Parliamentary Constituency - (Lok Sabha)	202
	Socio-Economic Amenities (2011)	
9	Access to Administrative Units Agricultural, Manufacturing and Industrial Commodities Demographic Indicators Education Health & Manpower Drinking Water Supply Sanitation Entertainment and Recreations Infrastructure Power Food Allocation Distribution and Marketing of Agriculture Commodities Infrastructure Transport and Road Infrastructure Communication Banking and Financial Services Land Use Irrigation Source	204-218
10	Abbreviation & Sources	219-220
11	Disclaimer	221

Location & Political Map



Administrative Setup

List of Village Panchayat & Intermediate Panchayat (Block) Name - 2011

Village Name	Village Panchayat Name	Intermediate Panchayat Name
Achanur	Kadalimatti	Bagalkot
Aiahole	Aiahole	Hungund
Alur	Rampur	Bagalkot
Amblikoppa	Muganur	Hungund
Basarikatti	Muganur	Hungund
Basavanagar	Hiregulabal	Bagalkot
Basawanal	Muganur	Hungund
Benakatti	Benakatti	Bagalkot
Bennur	Bennur	Bagalkot
Bevinal	Hiremagi	Hungund
Bevinamatti-S.Haveli	Benakatti	Bagalkot
Bevoor	Bevoor	Bagalkot
Bhagavati	Bhagavati	Bagalkot
Bhairamatti	Hallur	Bagalkot
Bilkerur	Bilkerur	Bagalkot
Bodanayakdinni	Bilkerur	Bagalkot
Bommanagi	Sutagundar	Bagalkot
Budihaal (Inam)	Hiremagi	Hungund
Budihaal (S.K.)	Muganur	Hungund
Chick Hodlur	Hiregulabal	Bagalkot
Chick Myageri	Sutagundar	Bagalkot
Chick Sitimani	Rampur	Bagalkot
Chikkagulabal	Hiregulabal	Bagalkot
Chikkmuramatti	Hiregulabal	Bagalkot
Chitaginakopp	Nainegali	Bagalkot
Choudapur	Bevoor	Bagalkot
Devalapur (S.M.)	Nainegali	Bagalkot
Dharmnagar	Rampur	Bagalkot
Domanal	Sutagundar	Bagalkot

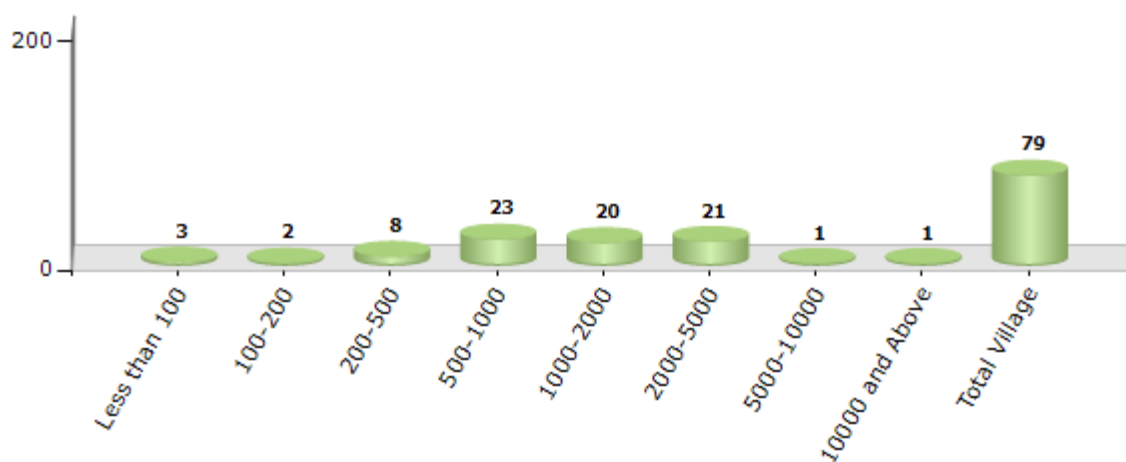
Contd....

Demographics

Number of Villages by Population Size - 2011

Less than 100	100-200	200-500	500-1000	1000-2000	2000-5000	5000-10000	10000 and Above	Total Village
3	2	8	23	20	21	1	1	79

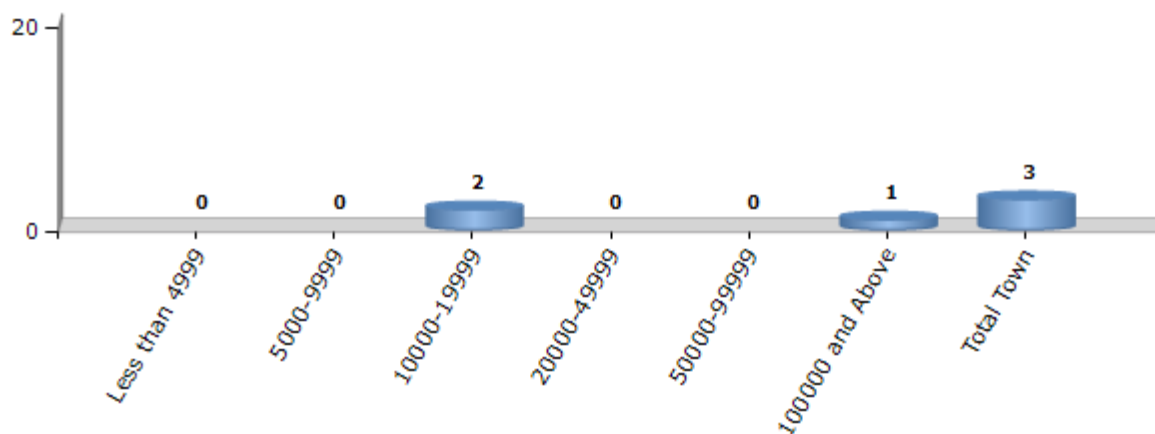
Number of Villages by Population Size - 2011



Number of Towns by Population Size - 2011

Less than 4999	5000-9999	10000-19999	20000-49999	50000-99999	100000 and Above	Total Town
0	0	2	0	0	1	3

Number of Towns by Population Size - 2011

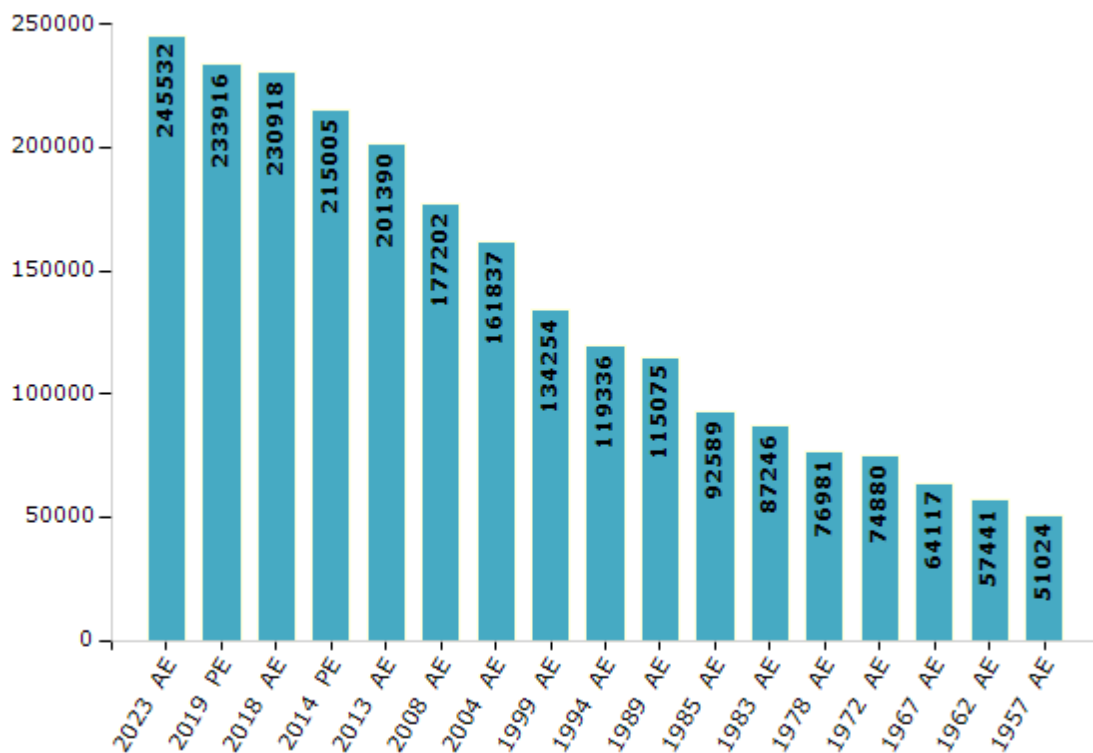


Electoral Features

Electors by Male & Female

Year	Male	Female	Others	Total	Year	Male	Female	Others	Total
2023 AE	122082	123434	16	245532	1999 AE	68293	65961	-	134254
2019 PE	116715	117185	16	233916	1994 AE	59363	59973	-	119336
2018 AE	115448	115453	17	230918	1989 AE	57994	57081	-	115075
2014 PE	108666	106322	17	215005	1985 AE	45597	46992	-	92589
2013 AE	102193	99182	15	201390	1983 AE	42787	44459	-	87246
2009 PE	-	-	-	-	1978 AE	38154	38827	-	76981
2008 AE	89408	87794	-	177202	1972 AE	35959	38921	-	74880
2004 PE	-	-	-	-	1967 AE	-	-	-	64117
2004 AE	81654	80183	-	161837	1962 AE	-	-	-	57441
1999 PE	-	-	-	-	1957 AE	-	-	-	51024

Number of Electors

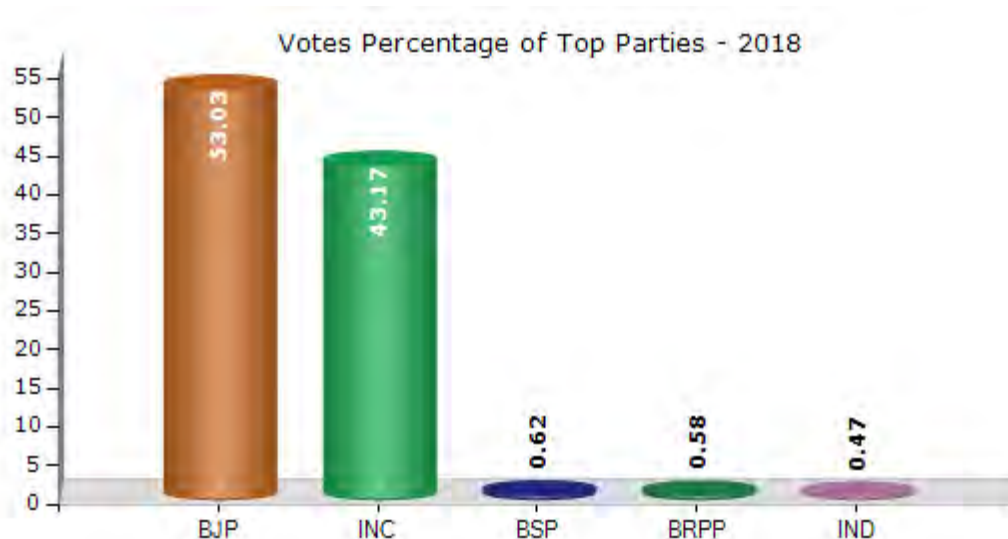


Note : AE : Assembly Election, PE : Assembly Segment of Parliamentary Election

Historical Summary Election Results

Summary Result of Assembly Election - 2018

Candidate Name	Party	Votes	Votes %
Veerabhadrayya (Veeranna) Charantimath	BJP	85653	53.03
Meti Hullappa Yamanappa	INC	69719	43.17
Mohan Mallikarjuan Jigalur	BSP	996	0.62
Parashuram Laxman Neelnaik	BRPP	931	0.58
Mohammedsaleem Dongrisab Pathan	IND	756	0.47
Hireamath Veerabhadrayya Rudrayya	IND	388	0.24
Mallinath Irannayya Hiremath	PPRP	236	0.15
Manohar Somappa Meti	IND	227	0.14
Amarasab Noorsab Puneekar	IND	201	0.12
Mosheenkhan Muniraahmad Khaji	INCP	182	0.11
Babusha Dastagirasab Rolli Urf R.D Babu	IND	171	0.11
Nagaraj Shivaputrappa Kalakutagar	IND	149	0.09
	NOTA	1902	1.18



Polling Station Level Election Results

Number and Name of Polling Stations (PS) (2023)

Number of Polling Stations	Name of Polling Stations	Number of Polling Stations	Name of Polling Stations
1	Government Kannada Boys' School, Dharmanagar (Alure Lt)	22	Government Senior Primary Kannada Boys' School, Room No.1 East Side, Rampur P.K
2	Government Kannada Boys' School (Basavanagar) Hiregulbala Lt	23	Government Senior Primary Kannada Boys School, Room No. 4, Middle Room, Gulbala Pu K
3	Govt Kannada Boys School Seethimani	24	Government Senior Primary Kannada Boys' School, Room No.3 Madhya Koni Chikkagulbala P.K
4	Government Kannada Junior Primary Boys School Manahalli	25	Government Senior Primary Kannada Boys School, Room No. 4, (Muttathi) Gulbala P Ke
5	Government Senior Primary Kannada Boys School Hosur	26	Government Senior Primary Kannada Boys School. Room No, 1 Jadramakunti
6	Government Junior Kannada Primary Boys' School, Nagasampagi	27	Government Senior Primary Kannada Boys School, Room No.4 Jadramakunti
7	Government Junior Kannada Primary Boys' School, Nagarala	28	Government Senior Primary Kannada Boys' School.Room No.4, Ila Part-2
8	Government Senior Primary Kannada Boys' School Right Side Nayengali	29	Government High School.Room No.3 Telagihai (Shiraguppi Puk),
9	Government Senior Primary Kannada Boys' School. (Left Side) Room No.3 Nayanagali	30	Government Senior Primary Kannada Boys School, Room No. 11, Shiragupi Puk
10	Government Senior Primary Kannada Boys School, Mankani	31	Government Senior Primary Kannada Boys School.Room No.1, Bennoor Rc
11	Government Senior Primary Kannada Boys School Domanala	32	Government Senior Primary Boys School.Room No. 4, Bennoor P.K
12	Government Senior Primary Kannada Boys School, Left Side Bommanagi Pu Ke	33	Govt Senior Primary Kannada Boys School, New Building North Side First Room, Hodlura P.K
13	Govt Senior Primary Kannada Boys School.Bala Bhaga Bommanagi P.K	34	Government Senior Primary Kannada Boys' School, New Building North Side Fourth Room, Hodlura P.K
14	Government Senior Primary Kannada Boys School Chikkamageri	35	Government Senior Primary Kannada Boys' School, Thimmapur (Right Side)
15	Government Senior Primary Kannada Boys School.Room No 2, Hiremageri	36	Government Senior Primary Kannada Boys' School, Thimmapur (Left Side)
16	Government Senior Primary Kannada Boys School, Handaragal	37	Government Kannada Boys School. Chitaginkoppa
17	Government Senior Primary Kannada Boys School .Room No.5 Sutagundara	38	Government Kannada Junior Primary School For Boys. Muduvinnoppa
18	Government Senior Primary Kannada Boys School.Room No.7 Sutagundara	39	Government Senior Primary Kannada Boys School. Devlapur
19	Government Senior Primary Kannada Boys' School, East Rampur	40	Government Senior Primary Kannada Boys' School. (Right Side)Bodanayakadinni
20	Government Senior Primary Kannada Boys' School, West Side, Rampur	41	Government Senior Primary Kannada Boys' School. (Left Side),Bodanayakadinni
21	Gamra Panchayat Office.Rampur Pu K	42	Govt Senior Primary Kannada Boys School .Bilkerur

Contd....

Polling Station Level Election Results

Polling Station-wise Votes Secured by Overall Top Five Parties in Bagalkot Assembly in Assembly Election (AE) under Bagalkot Parliamentary Constituency in Karnataka (2023)

Number of Polling Station	Winner - Meti. Hullappa. Yamanappa (INC)	Runner-up - Veerabhadrayya (Veeranna) Charantimath (BJP)	3rd - Charantimath. Mallikarjun. Chandra Shekharayya. (IND)	4th - Devaraj H. Patil (JD(S))	5th - Ramesh R Badnur (AAP)	NOTA	Other	Total Votes Secured
36	512	102	10	6	3	4	4	641
37	288	147	10	27	3	2	4	481
38	246	123	1	15	2	1	5	393
39	306	262	49	12	2	1	9	641
40	366	262	9	3	3	3	7	653
41	346	238	16	0	2	5	6	613
42	350	147	26	2	7	2	7	541
43	376	168	53	2	5	3	6	613
44	275	175	26	2	1	1	5	485
45	207	198	5	2	2	4	8	426
46	297	225	8	17	3	2	4	556
47	228	314	12	6	2	1	10	573
48	354	272	7	13	2	7	6	661
49	555	267	13	97	6	3	10	951
50	498	229	69	15	7	7	13	838
51	260	218	29	48	5	1	3	564
52	366	271	32	20	9	7	8	713
53	328	146	97	31	3	5	3	613
54	377	329	55	8	5	6	9	789
55	507	429	48	15	4	5	16	1024
56	266	343	23	18	5	5	8	668
57	291	288	13	15	1	5	7	620
58	238	169	3	10	3	0	3	426
59	319	319	40	19	1	9	6	713
60	346	233	13	8	1	6	10	617
61	274	168	23	8	1	2	7	483
62	398	244	7	3	4	3	5	664
63	308	391	13	7	6	5	8	738
64	171	276	9	5	7	5	6	479
65	271	311	14	1	0	4	6	607
66	317	210	10	7	1	2	11	558
67	264	157	3	1	3	2	1	431
68	393	168	7	14	2	2	6	592
69	258	223	3	10	3	2	7	506
70	564	327	70	35	7	6	12	1021

Contd....

Polling Station Level Election Results

Winner, Runner-up and 3rd Party Position & Winning Margin According to Polling Stations in Bagalkot Assembly in Assembly Election (AE) under Bagalkot Parliamentary Constituency in Karnataka (2023)

Polling Station Number	Winner Party	Winner Votes (%)	Runner-up Party	Runner-up Votes (%)	Winning Margin Votes (%)	Third Party	Third Party Votes (%)	Other Votes (%)
71	BJP	275 (61.66)	INC	141 (31.61)	134 (30.05)	IND (CMC)	8 (1.79)	22 (4.93)
72	INC	283 (46.62)	BJP	254 (41.85)	29 (4.77)	IND (CMC)	29 (4.78)	41 (6.75)
73	INC	308 (58.89)	BJP	176 (33.65)	132 (25.24)	IND (CMC)	18 (3.44)	21 (4.02)
74	INC	378 (78.42)	BJP	77 (15.98)	301 (62.44)	IND (CMC)	7 (1.45)	20 (4.15)
75	BJP	323 (48.14)	INC	306 (45.6)	17 (2.54)	IND (CMC)	17 (2.53)	25 (3.73)
76	INC	292 (52.61)	BJP	230 (41.44)	62 (11.17)	IND (CMC)	17 (3.06)	16 (2.88)
77	BJP	388 (56.89)	INC	182 (26.69)	206 (30.2)	IND (CMC)	71 (10.41)	41 (6.01)
78	BJP	398 (61.42)	INC	139 (21.45)	259 (39.97)	IND (CMC)	61 (9.41)	50 (7.72)
79	BJP	470 (69.12)	INC	142 (20.88)	328 (48.24)	IND (CMC)	37 (5.44)	31 (4.56)
80	BJP	223 (45.51)	INC	213 (43.47)	10 (2.04)	IND (CMC)	33 (6.73)	21 (4.29)
81	BJP	245 (46.67)	INC	220 (41.9)	25 (4.77)	IND (CMC)	35 (6.67)	25 (4.76)
82	BJP	439 (69.79)	INC	112 (17.81)	327 (51.98)	IND (CMC)	59 (9.38)	19 (3.02)
83	BJP	356 (72.8)	INC	91 (18.61)	265 (54.19)	IND (CMC)	25 (5.11)	17 (3.48)
84	BJP	582 (80.39)	INC	72 (9.94)	510 (70.45)	IND (CMC)	54 (7.46)	16 (2.21)
85	BJP	446 (79.5)	INC	60 (10.7)	386 (68.8)	IND (CMC)	37 (6.6)	18 (3.21)
86	BJP	585 (75.39)	INC	119 (15.34)	466 (60.05)	IND (CMC)	42 (5.41)	30 (3.87)
87	BJP	492 (74.21)	INC	106 (15.99)	386 (58.22)	IND (CMC)	47 (7.09)	18 (2.71)
88	BJP	634 (71.72)	INC	151 (17.08)	483 (54.64)	IND (CMC)	48 (5.43)	51 (5.77)
89	BJP	365 (63.92)	INC	135 (23.64)	230 (40.28)	IND (CMC)	39 (6.83)	32 (5.6)
90	INC	532 (54.85)	BJP	340 (35.05)	192 (19.8)	IND (CMC)	71 (7.32)	27 (2.78)
91	BJP	313 (61.74)	INC	113 (22.29)	200 (39.45)	IND (CMC)	63 (12.43)	18 (3.55)
92	BJP	413 (63.15)	IND (CMC)	111 (16.97)	302 (46.18)	INC	108 (16.51)	22 (3.36)
93	BJP	385 (61.21)	INC	141 (22.42)	244 (38.79)	IND (CMC)	89 (14.15)	14 (2.23)
94	BJP	365 (55.98)	INC	178 (27.3)	187 (28.68)	IND (CMC)	86 (13.19)	23 (3.53)
95	BJP	208 (48.94)	INC	172 (40.47)	36 (8.47)	IND (CMC)	37 (8.71)	8 (1.88)
96	BJP	261 (55.53)	INC	161 (34.26)	100 (21.27)	IND (CMC)	35 (7.45)	13 (2.77)
97	BJP	467 (64.24)	INC	181 (24.9)	286 (39.34)	IND (CMC)	48 (6.6)	31 (4.26)
98	INC	462 (63.9)	BJP	217 (30.01)	245 (33.89)	IND (CMC)	26 (3.6)	18 (2.49)
99	BJP	454 (68.68)	INC	162 (24.51)	292 (44.17)	IND (CMC)	25 (3.78)	20 (3.03)
100	BJP	424 (56.68)	INC	264 (35.29)	160 (21.39)	IND (CMC)	40 (5.35)	20 (2.67)
101	INC	375 (47.11)	BJP	359 (45.1)	16 (2.01)	IND (CMC)	38 (4.77)	24 (3.02)
102	BJP	331 (58.17)	INC	174 (30.58)	157 (27.59)	IND (CMC)	44 (7.73)	20 (3.51)
103	INC	512 (76.99)	BJP	117 (17.59)	395 (59.4)	IND (CMC)	16 (2.41)	20 (3.01)
104	INC	411 (78.29)	BJP	97 (18.48)	314 (59.81)	JD(S)	12 (2.29)	5 (0.95)
105	BJP	393 (47.75)	INC	359 (43.62)	34 (4.13)	IND (CMC)	46 (5.59)	25 (3.04)

Contd....

Socio-Economic Amenities - Rural

Access to Education Facilities

Particulars	Number of Villages (% of Population)				
	Available	Not Available	If Not Available (Distance of Nearest Facility)		
			A	B	C
Govt. Primary School	71 (92)	8 (8)	5 (6)	3 (2)	0 (0)
Private Primary School	6 (21)	73 (79)	0 (0)	0 (0)	0 (0)
Govt. Middle School	54 (83)	25 (17)	16 (12)	8 (5)	0 (0)
Private Middle School	4 (20)	75 (80)	0 (0)	1 (0)	0 (0)
Govt. Secondary School	20 (42)	59 (58)	28 (21)	19 (15)	8 (13)
Private Secondary School	5 (9)	74 (91)	0 (0)	0 (0)	0 (0)
Govt. Senior Secondary School	3 (8)	76 (92)	16 (13)	36 (38)	17 (18)
Private Senior Secondary School	2 (14)	77 (86)	1 (3)	4 (6)	0 (0)
Govt. Arts and Science Degree College	1 (1)	78 (99)	1 (1)	9 (9)	17 (16)
Private Arts and Science Degree College	2 (12)	77 (88)	2 (4)	14 (19)	33 (39)
Govt. Engineering College	0 (0)	79 (100)	0 (0)	5 (11)	74 (89)
Private Engineering College	0 (0)	79 (100)	0 (0)	0 (0)	0 (0)
Govt. Medicine College	0 (0)	79 (100)	14 (16)	8 (12)	57 (72)
Private Medicine College	0 (0)	79 (100)	0 (0)	0 (0)	0 (0)
Govt. Management Institute	0 (0)	79 (100)	0 (0)	0 (0)	0 (0)
Private Management Institute	0 (0)	79 (100)	0 (0)	5 (11)	74 (89)
Govt. Polytechnic	0 (0)	79 (100)	0 (0)	2 (5)	36 (47)
Private Polytechnic	0 (0)	79 (100)	0 (0)	3 (6)	38 (42)
Govt. Vocational Training School/ITI	1 (2)	78 (98)	0 (0)	17 (20)	22 (26)
Private Vocational Training School/ITI	3 (14)	76 (86)	2 (0)	9 (11)	26 (29)
Govt. Non Formal Training Centre	3 (6)	76 (94)	3 (1)	10 (11)	23 (31)
Private Non Formal Training Centre	0 (0)	79 (100)	5 (4)	7 (10)	28 (37)
Govt. School For Disabled	0 (0)	79 (100)	0 (0)	5 (8)	31 (28)
Private School For Disabled	0 (0)	79 (100)	0 (0)	3 (3)	40 (61)
Government Others	0 (0)	79 (100)	0 (0)	8 (11)	70 (88)
Private Others	0 (0)	79 (100)	0 (0)	0 (0)	0 (0)

Note : Distance A : Less than 5 km; B : Between 5-10 km; C : 10+ km.; Source : Data Analysis is based on 2011 Census.

DISCLAIMER

The Terms of Use and Disclaimer of Datanet India Private Limited (hereinafter referred to as "Datanet") for use of this analysis report of **Bagalkot Assembly Constituency (Bagalkot Vidhan Sabha)** :-

1. **Assembly Factbook™** is a Registered Trade Mark owned by Datanet.
2. All the maps are sketched and graphical representation only and have not been drawn to the scale and also not to represent the actual geographical area or boundary of the unit.
3. The data for the aforesaid analysis is based on authentic sources and has been culled from the various publications of Census, CSO and NSSO for district and block level data, various central and state government departments, Central & State Elections Commissions and the concerned Returning Officers' releases, Electoral Rolls, Election results and allied publications, internal assessment, surveys, estimates and analysis. Therefore, certain adjustment of data at micro level may have been done to arrive closer to the macro data.
4. Data have been provided on an "As Is" and "As AVAILABLE" basis
5. The colours shown in the maps or diagram and charts of a particular party, alliance or AC are indicative and do not represent them.
6. This publication which includes maps, sheets, graphs and data would be the property under copyright of Datanet only. The user may use these for its internal study, analysis and research purposes. It's public display, re-selling or any commercial uses by the user are not allowed.
7. Datanet has taken due care and caution in compilation and processing of data and allied information, but does not guarantee the accuracy, adequacy or completeness of any information/analysis and will be not responsible for any errors or omissions or for the results obtained from the use of such information/analysis.
8. All the contents for the publication have been culled from various authentic sources and Datanet reasonably believes such sources to be reliable, but does not make any representations, express or implied as to the accuracy or fitness of use of such information. The information or contents of the information/analysis do not constitute advice and should not be relied upon in making (or refraining from making) any decision. Any reliance placed upon the information provided by Datanet is the sole responsibility and strictly at the user's risk.
9. In no event will Datanet be liable for any damages (including, without limitation, damages for loss of business projects, or loss of profits) arising in contract, tort or otherwise from the use of or inability to use any of its contents, or from any action taken (or refrained from being taken) as a result of using the analysis or any of its contents. Datanet its directors, owners, editors, officials, employees, distributor and agents or any associate will not be liable for any errors in the information contained or any consequences arising from the use of the contents of the provided information/analysis.
10. If any provision of these terms and conditions is held invalid or illegal or unenforceable for any reason by any court of competent jurisdiction, such provision shall be severed and the remainder of provisions of the terms and conditions shall continue in full force and effect as if the Term of Use had been executed with the invalid, illegal or unenforceable provision eliminated.
11. If there are any discrepancies in the information provided, please bring it to attention of Datanet for suitable rectification measures.

**Buy Online This Complete Book At
Datenet India eBooks Store**

www.indiastatpublications.com

or go directly at

**[http://www.indiastatpublications.com/
Assembly_factbook/Karnataka/Bagalkot/](http://www.indiastatpublications.com/Assembly_factbook/Karnataka/Bagalkot/) Bagalkot**

 **indiastat**elections

ISBN : 978-93-5763-895-1



9 789357 638951