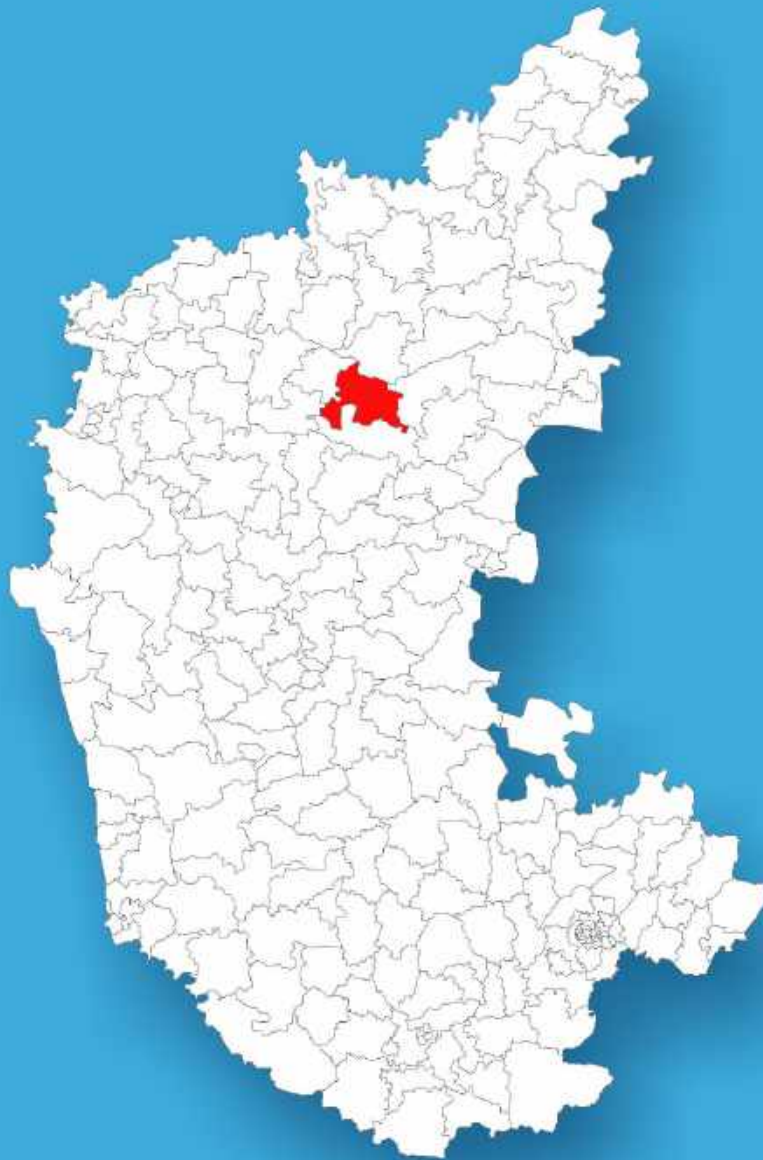




Karnataka

# Assembly Factbook™

Hungund Assembly Constituency



Key Electoral Data of Hungund  
Assembly Constituency (Vidhan Sabha)

Karnataka

# Assembly Factbook™

Hungund Assembly Constituency



Hungund Vidhan Sabha

## **Editor & Director**

Dr. R.K. Thukral

## **Research Editor**

Dr. Shafeeq Rahman

## **Compiled, Researched and Published by Datanet India Pvt. Ltd.**

D-100, 1st Floor,

Okhla Industrial Area, Phase-I,

New Delhi- 110020.

Ph.: 91-11- 43580781-84

Email : support@indiastatpublications.com

Website : www.indiastatelections.com

## **Online Book Store :**

www.indiastatpublications.com

**Report No. :** AFB/KA-025-0125

**ISBN :** 978-93-5763-898-2

**First Edition :** January, 2018

**Eighth Updated Edition :** January, 2025

**Price :** Rs.11500/-

US\$ 310

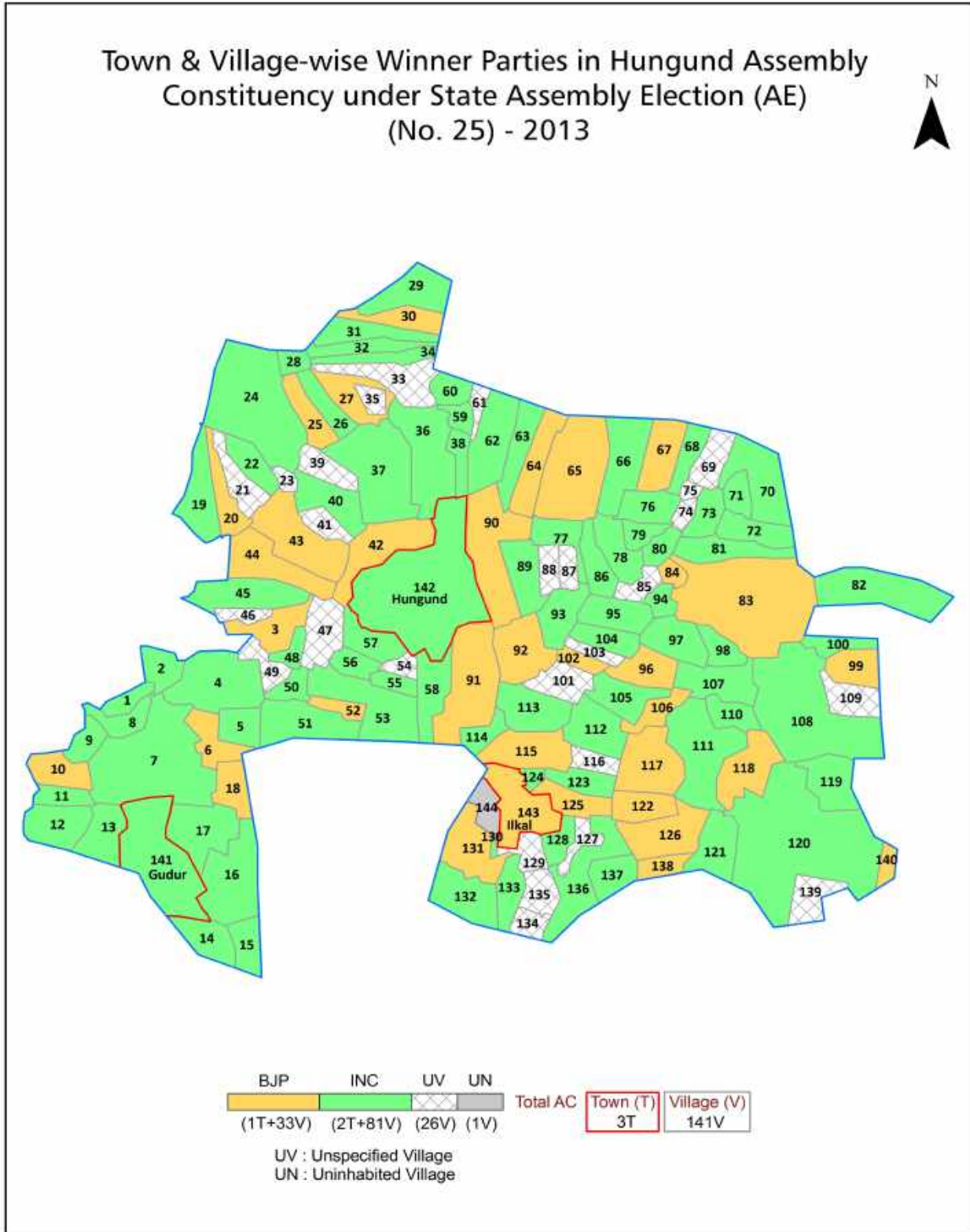
**© Datanet India Pvt. Ltd.**

All rights reserved. No part of this book may be reproduced, stored in a retrieval system or transmitted in any form or by any means, mechanical photocopying, photographing, scanning, recording or otherwise without the prior written permission of the publisher. Please refer to Disclaimer at page no. 224 for the use of this publication.

Printed in India

No.	Particulars	Page No.
	<b>Introduction</b>	
1	Assembly Constituency - (Vidhan Sabha) at a Glance   Features of Assembly as per Delimitation Commission of India (2008)	1-2
	<b>Location and Political Maps</b>	
2	Location Map   Boundaries of Assembly Constituency - (Vidhan Sabha) in District   Boundaries of Assembly Constituency under Parliamentary Constituency - (Lok Sabha)   Town & Village-wise Winner Parties- 2024, 2023, 2019, 2018, 2014, 2013 and 2009	3-11
	<b>Administrative Setup (2011)</b>	
3	District   Sub-district   Towns   Villages   Inhabited Villages   Uninhabited Villages   Village Panchayat   Intermediate Panchayat	12-19
	<b>Demographics (2011)</b>	
4	Population   Households   Rural/Urban Population   Towns and Villages by Population Size   Sex Ratio (Total & 0-6 Years)   Religious Population   Social Population   Literacy Rate	20-21
	<b>Electoral Features</b>	
5	Important Dates of Last Elections Held   Electors by Gender   Service Electors   Voters   Voters Turnout   Polling Stations & Average Number of Electors per Polling Station   Electors by Age Group   Present Elected Representatives	22-27
	<b>Historical Summary Election Results</b>	
6	Vote Share of Major Parties   Winning Margin (Number & Percentage)   Polarity of Parties   Summary Result of Assembly Segment of Parliamentary Elections 2024, 2019, 2014, 2009, 2004 and 1999   Summary Result of Assembly Elections 2023, 2018, 2013, 2008, 2004, 1999, 1994, 1989, 1985, 1983, 1978, 1972, 1967, 1962 and 1957	28-51
	<b>Polling Station Level Election Results</b>	
7	Name and Number of Polling Station 2024, 2023, 2019, 2018, 2014, 2013 and 2009   Polling Station-wise Electors, Voters & Voters Turnout 2024, 2023, 2019, 2018, 2014, 2013 and 2009   Polling Station wise Elections Results 2024, 2023, 2019, 2018, 2014, 2013 and 2009	52-204
	<b>Share of Assembly Constituency</b>	
8	Share of Assembly Constituency - (Vidhan Sabha) in State, District and Parliamentary Constituency - (Lok Sabha)	205
	<b>Socio-Economic Amenities (2011)</b>	
9	Access to Administrative Units   Agricultural, Manufacturing and Industrial Commodities   Demographic Indicators   Education   Health & Manpower   Drinking Water Supply   Sanitation   Entertainment and Recreations Infrastructure   Power   Food Allocation Distribution and Marketing of Agriculture Commodities Infrastructure   Transport and Road Infrastructure   Communication   Banking and Financial Services   Land Use   Irrigation Source	207-221
10	<b>Abbreviation &amp; Sources</b>	222-223
11	<b>Disclaimer</b>	224

Location & Political Map





## Administrative Setup

### List of Village Panchayat & Intermediate Panchayat (Block) Name - 2011

Village Name	Village Panchayat Name	Intermediate Panchayat Name
Adihal	Dhannur	Hungund
Amarawadgi	Karadi	Hungund
Amarawati	Amarawati	Hungund
Anapakatti	Marol	Hungund
Balakundi	Balakundi	Hungund
Bannihatti	Rakkasagi	Hungund
Bekamaladinni	Binjawadgi	Hungund
Belgal	Belgal	Hungund
Benakanadoni	Budihal (S.K.)	Hungund
Benakanavari	Chikanal	Hungund
Bevinamatti	Rakkasagi	Hungund
Bhimanagad	Chikanal	Hungund
Binjawadgi	Binjawadgi	Hungund
Bisaladinni	Kodal-Sangam	Hungund
Bisanalkoppa	Belgal	Hungund
Budihal (S.K.)	Budihal (S.K.)	Hungund
Chamalapur	Nandavadgi	Hungund
Chatnihal	Jambaldinni	Hungund
Chickbadawadgi	Nagur	Hungund
Chickkodagali	Hirekodagali	Hungund
Chickmagi	Chittaragi	Hungund
Chickmalagavi	Ganjihal	Hungund
Chick-Otageri	Hire-Otageri	Hungund
Chicksinganagutti	Hiresinganagutti	Hungund
Chickyaranakeri	Rakkasagi	Hungund
Chikadapur	Hiresinganagutti	Hungund
Chikanal	Chikanal	Hungund
Chilapur	Chikanal	Hungund
Chinnapur (S.K.)	Karadi	Hungund

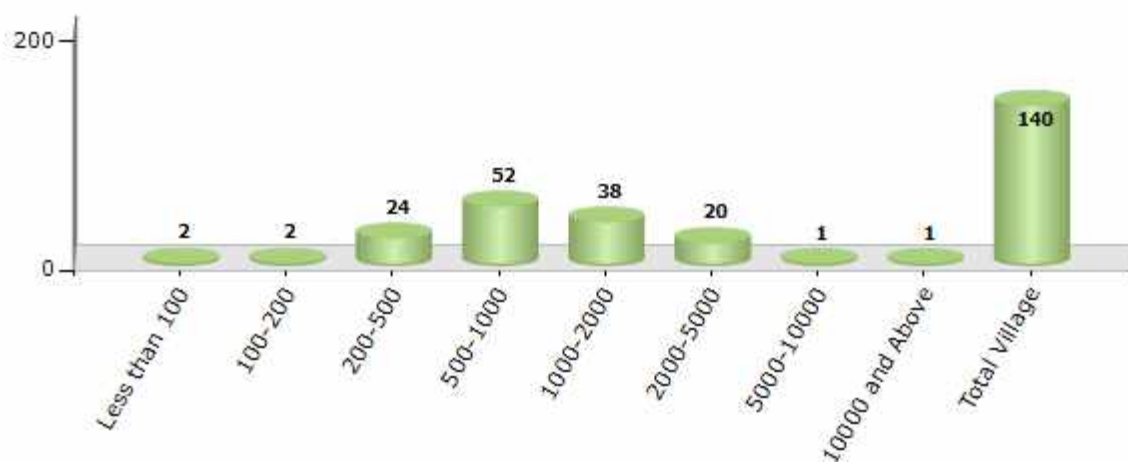
Contd....

## Demographics

### Number of Villages by Population Size - 2011

Less than 100	100-200	200-500	500-1000	1000-2000	2000-5000	5000-10000	10000 and Above	Total Village
2	2	24	52	38	20	1	1	140

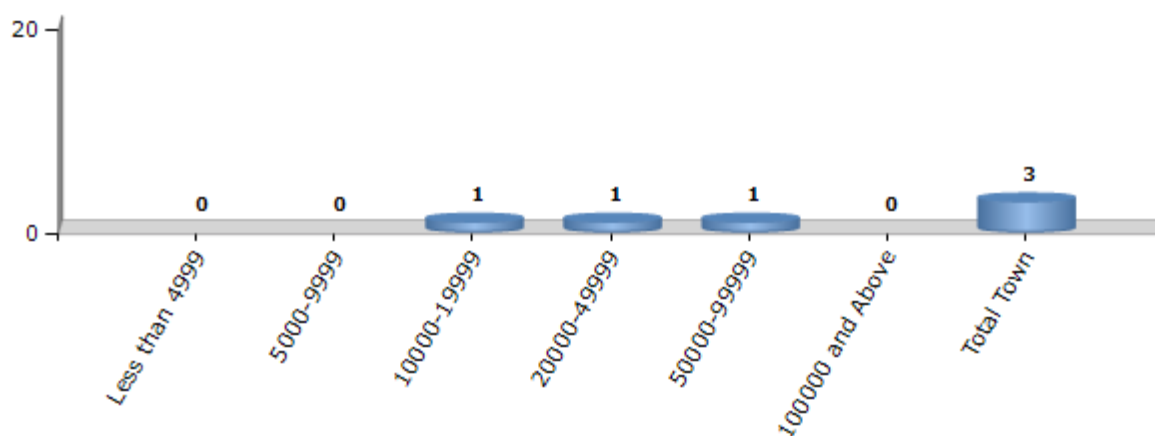
Number of Villages by Population Size - 2011



### Number of Towns by Population Size - 2011

Less than 4999	5000-9999	10000-19999	20000-49999	50000-99999	100000 and Above	Total Town
0	0	1	1	1	0	3

Number of Towns by Population Size - 2011

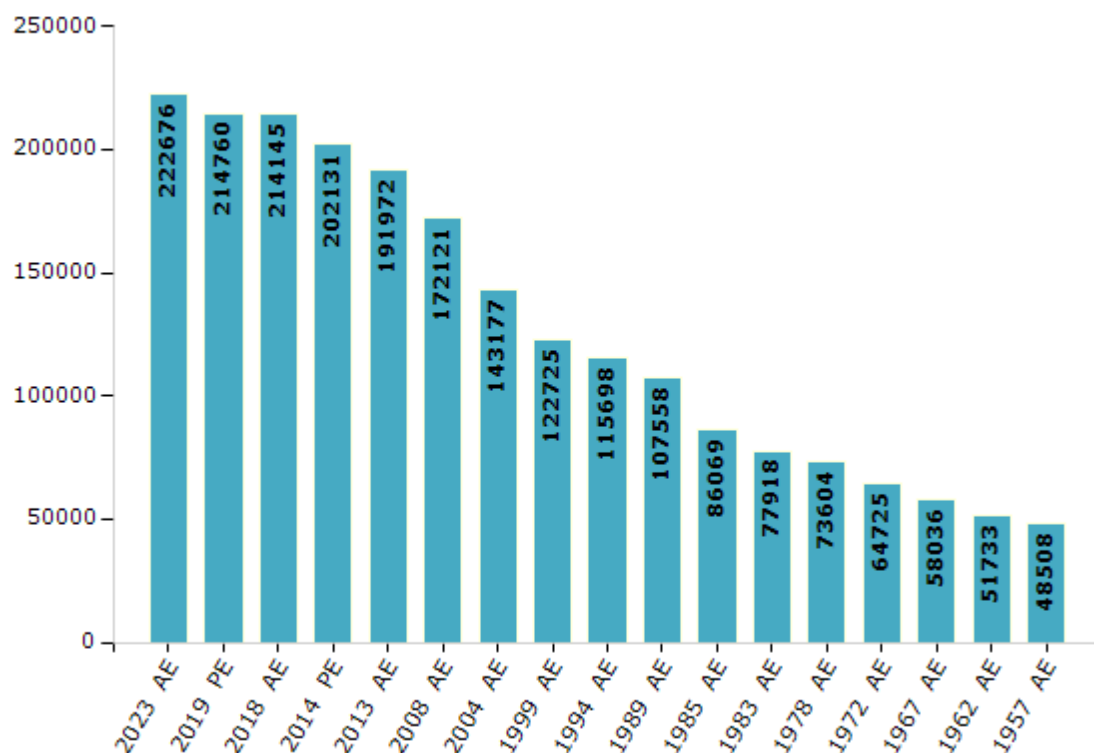


## Electoral Features

### Electors by Male & Female

Year	Male	Female	Others	Total	Year	Male	Female	Others	Total
2023 AE	111293	111372	11	222676	1999 AE	60974	61751	-	122725
2019 PE	107419	107330	11	214760	1994 AE	56746	58952	-	115698
2018 AE	107258	106876	11	214145	1989 AE	52811	54747	-	107558
2014 PE	101159	100964	8	202131	1985 AE	41852	44217	-	86069
2013 AE	96596	95376	0	191972	1983 AE	37384	40534	-	77918
2009 PE	-	-	-	-	1978 AE	35579	38025	-	73604
2008 AE	86177	85944	-	172121	1972 AE	31604	33121	-	64725
2004 PE	-	-	-	-	1967 AE	-	-	-	58036
2004 AE	71204	71973	-	143177	1962 AE	-	-	-	51733
1999 PE	-	-	-	-	1957 AE	-	-	-	48508

Number of Electors



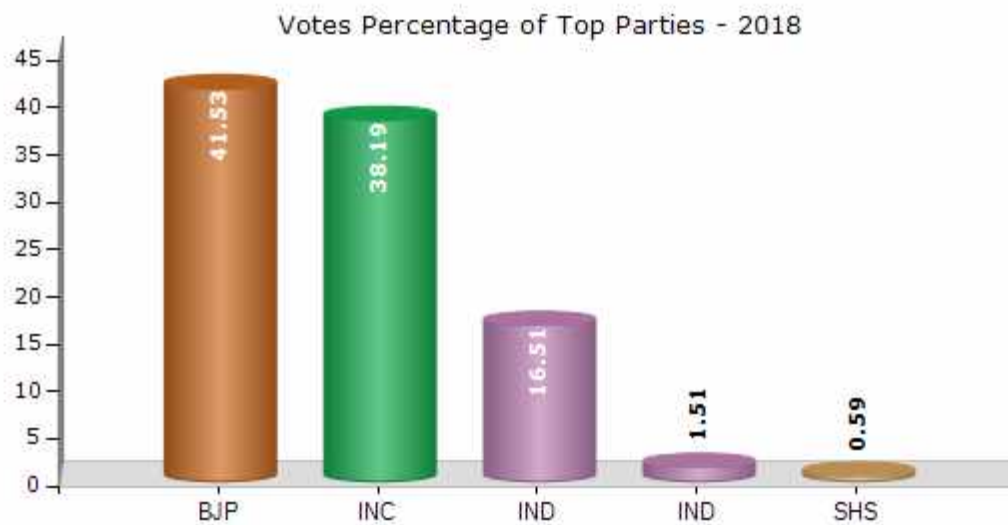
Note : AE : Assembly Election, PE : Assembly Segment of Parliamentary Election



## Historical Summary Election Results

### Summary Result of Assembly Election - 2018

Candidate Name	Party	Votes	Votes %
Doddanagouda G Patil	BJP	65012	41.53
Kashappanavar Vijayanand Shivashankrappa	INC	59785	38.19
S. R. Navalihiremath	IND	25850	16.51
M. Shashikumar Halepadi.	IND	2359	1.51
Amarannavar Pradeep. Shankaragouda	SHS	922	0.59
Basanagouda. Ramanagouda Meti	AIMEP	482	0.31
H. L. Havaragi	PPRP	425	0.27
	NOTA	1698	1.08



## Polling Station Level Election Results

### Number and Name of Polling Stations (PS) (2023)

Number of Polling Stations	Name of Polling Stations	Number of Polling Stations	Name of Polling Stations
1	Government Kannada Boys Senior Primary School, Katagura	22	Government Higher Primary School Amarwadagi (New Building)
2	Government Kannada Boys Senior Primary School Turadagi	23	Kannada Boys Senior Primary School, Islampura
3	Government Kannada Boys Higher Primary School Bisaladinni (Northern Part)	24	Kannada Boys Senior Primary School, Kamaldinni
4	Govt Kannada Boys Higher Primary School Bisaladinni (South Side)	25	Govt Senior Primary School Dasbala
5	Government Junior Primary School, Valkaladinni	26	There Is A Government Senior Primary School
6	Government Kannada Type Primary School Sangam (South Side)	27	Sharanbasaveshwara Prauda School, Iddalagi
7	Government Kannada Type Primary School Sangam (North Part)	28	Government Junior Primary School, Varagodinni
8	Sangameshwara High School Sangam	29	Government Junior Primary School, Kengal Kadapatti
9	Government Junior Primary School Sangam (Priest'S Colony)	30	Govt Senior Primary School Huvannoor
10	Govt Senior Primary School Adihala	31	Government Junior Primary School, Nandanur
11	Government Boys Junior Primary School Kamadatta	32	Government Higher Primary School Ganjihala (East Side)
12	Karnataka Public School (High School Section) Dhannoor	33	Government Higher Primary School Ganjihala (Central Part)
13	Karnataka Public School (Primary School Section) Dhannoor	34	Government Higher Primary School Ganjihala (West Side)
14	Govt Junior Primary School Emmetti	35	Government Higher Primary School, Belagalla (South Side)
15	Gram Panchayat Office (P,K) Marola	36	Government Higher Primary School, Belagalla (West Side)
16	Government Higher Primary School, Marola	37	Government Junior Primary School Bisanalakoppa
17	Government Junior Primary School, Koppa Sm	38	Government Kannada Boys And Girls School, Pochapur
18	Kannada Boys Senior Primary School, Hullalli	39	Govt Senior Primary School Chinnapur Sk
19	Government Senior Primary School, Hawargi	40	Government Senior Primary Kannada Boys School Kodihal (East Side)
20	Govt Senior Primary School Kaujaganur	41	Government Senior Primary Kannada Boys School Kodihala (West Side)
21	Kannada Boys Senior Primary School, Anapakatti	42	Government Kannada Girls Junior Primary School Kodihala

Contd....

## Polling Station Level Election Results

### Polling Station-wise Votes Secured by Overall Top Five Parties in Hungund Assembly in Assembly Election (AE) under Bagalkot Parliamentary Constituency in Karnataka (2023)

Number of Polling Station	Winner - Kashap Panavara Vijayanand Shiva Shankrappa (INC)	Runner-up - Doddana Gouda G Patil (BJP)	3rd - Navali Hiremath. S. R. (KRPP)	4th - Shivana Gouda Menasagi (IND)	5th - Boli Shivappa Mahadevappa (JD(S))	NOTA	Other	Total Votes Secured
36	188	169	85	3	2	3	7	457
37	255	78	195	2	1	1	11	543
38	182	85	109	3	5	8	9	401
39	204	86	66	5	2	3	2	368
40	214	104	112	4	0	3	2	439
41	204	209	55	1	1	8	7	485
42	279	249	153	3	7	3	13	707
43	163	105	232	3	3	6	6	518
44	308	171	282	4	7	5	11	788
45	293	189	347	2	6	5	16	858
46	440	127	58	3	2	7	11	648
47	377	67	27	2	2	2	5	482
48	173	78	63	0	4	0	1	319
49	431	157	220	8	2	2	10	830
50	358	136	116	7	2	8	14	641
51	260	248	98	0	4	0	4	614
52	270	183	49	2	1	6	5	516
53	225	142	274	2	2	4	7	656
54	149	38	256	1	3	3	12	462
55	188	58	255	3	3	3	14	524
56	182	69	257	3	6	1	14	532
57	182	63	261	4	4	1	9	524
58	186	284	93	4	4	10	14	595
59	273	331	91	3	5	8	12	723
60	194	175	31	4	2	2	7	415
61	247	174	65	5	10	1	2	504
62	403	234	60	4	2	5	6	714
63	178	66	60	0	2	0	3	309
64	174	123	57	1	1	0	7	363
65	202	75	225	0	0	3	14	519
66	192	180	157	5	0	6	13	553
67	205	125	81	3	1	0	5	420
68	191	242	102	0	0	5	12	552
69	249	245	165	1	0	2	5	667
70	110	68	141	1	1	2	7	330

Contd....

## Polling Station Level Election Results

### Winner, Runner-up and 3rd Party Position & Winning Margin According to Polling Stations in Hungund Assembly in Assembly Election (AE) under Bagalkot Parliamentary Constituency in Karnataka (2023)

Polling Station Number	Winner Party	Winner Votes (%)	Runner-up Party	Runner-up Votes (%)	Winning Margin Votes (%)	Third Party	Third Party Votes (%)	Other Votes (%)
71	INC	249 (69.75)	BJP	83 (23.25)	166 (46.5)	KRPP	17 (4.76)	8 (2.24)
72	INC	326 (55.54)	BJP	224 (38.16)	102 (17.38)	KRPP	25 (4.26)	12 (2.04)
73	INC	244 (43.65)	BJP	219 (39.18)	25 (4.47)	KRPP	81 (14.49)	15 (2.68)
74	INC	245 (39.45)	BJP	184 (29.63)	61 (9.82)	KRPP	171 (27.54)	21 (3.38)
75	INC	338 (53.99)	BJP	153 (24.44)	185 (29.55)	KRPP	109 (17.41)	26 (4.15)
76	INC	440 (71.66)	BJP	106 (17.26)	334 (54.4)	KRPP	59 (9.61)	9 (1.47)
77	INC	315 (52.33)	KRPP	144 (23.92)	171 (28.41)	BJP	133 (22.09)	10 (1.66)
78	INC	335 (37.26)	BJP	284 (31.59)	51 (5.67)	KRPP	259 (28.81)	21 (2.34)
79	INC	237 (44.97)	BJP	152 (28.84)	85 (16.13)	KRPP	123 (23.34)	15 (2.85)
80	INC	295 (55.98)	BJP	133 (25.24)	162 (30.74)	KRPP	83 (15.75)	16 (3.04)
81	INC	181 (42.49)	KRPP	158 (37.09)	23 (5.4)	BJP	78 (18.31)	9 (2.11)
82	INC	250 (59.95)	KRPP	83 (19.9)	167 (40.05)	BJP	75 (17.99)	9 (2.16)
83	INC	379 (83.66)	KRPP	45 (9.93)	334 (73.73)	BJP	19 (4.19)	10 (2.21)
84	INC	394 (57.02)	BJP	181 (26.19)	213 (30.83)	KRPP	104 (15.05)	12 (1.74)
85	INC	420 (50)	BJP	257 (30.6)	163 (19.4)	KRPP	142 (16.9)	21 (2.5)
86	INC	321 (67.72)	BJP	84 (17.72)	237 (50)	KRPP	58 (12.24)	11 (2.32)
87	INC	618 (59.94)	BJP	208 (20.17)	410 (39.77)	KRPP	169 (16.39)	36 (3.49)
88	INC	223 (40.84)	BJP	185 (33.88)	38 (6.96)	KRPP	128 (23.44)	10 (1.83)
89	INC	373 (65.32)	KRPP	98 (17.16)	275 (48.16)	BJP	83 (14.54)	17 (2.98)
90	INC	358 (60.78)	KRPP	153 (25.98)	205 (34.8)	BJP	57 (9.68)	21 (3.57)
91	INC	436 (51.17)	BJP	235 (27.58)	201 (23.59)	KRPP	159 (18.66)	22 (2.58)
92	BJP	303 (42.5)	INC	285 (39.97)	18 (2.53)	KRPP	113 (15.85)	12 (1.68)
93	INC	468 (53.06)	BJP	198 (22.45)	270 (30.61)	KRPP	194 (22)	22 (2.49)
94	INC	302 (46.53)	BJP	172 (26.5)	130 (20.03)	KRPP	157 (24.19)	18 (2.77)
95	INC	350 (52.55)	BJP	191 (28.68)	159 (23.87)	KRPP	100 (15.02)	25 (3.75)
96	INC	274 (48.58)	KRPP	143 (25.35)	131 (23.23)	BJP	131 (23.23)	16 (2.84)
97	INC	335 (50.83)	KRPP	192 (29.14)	143 (21.69)	BJP	119 (18.06)	13 (1.97)
98	BJP	310 (38.65)	INC	255 (31.8)	55 (6.85)	KRPP	225 (28.05)	12 (1.5)
99	INC	365 (42.54)	BJP	241 (28.09)	124 (14.45)	KRPP	229 (26.69)	23 (2.68)
100	INC	498 (61.41)	BJP	152 (18.74)	346 (42.67)	KRPP	148 (18.25)	13 (1.6)
101	INC	308 (36.54)	BJP	266 (31.55)	42 (4.99)	KRPP	257 (30.49)	12 (1.42)
102	BJP	294 (35.55)	INC	268 (32.41)	26 (3.14)	KRPP	243 (29.38)	22 (2.66)
103	INC	303 (37.88)	BJP	244 (30.5)	59 (7.38)	KRPP	235 (29.38)	18 (2.25)
104	INC	401 (42.61)	BJP	388 (41.23)	13 (1.38)	KRPP	131 (13.92)	21 (2.23)
105	INC	534 (68.81)	BJP	118 (15.21)	416 (53.6)	KRPP	104 (13.4)	20 (2.58)

Contd....

## Socio-Economic Amenities - Rural

### Access to Education Facilities

Particulars	Number of Villages (% of Population)				
	Available	Not Available	If Not Available (Distance of Nearest Facility)		
			A	B	C
Govt. Primary School	134 (96)	6 (4)	2 (1)	2 (3)	0 (0)
Private Primary School	14 (25)	126 (75)	0 (0)	0 (0)	0 (0)
Govt. Middle School	99 (86)	41 (14)	20 (7)	18 (6)	0 (0)
Private Middle School	10 (20)	130 (80)	3 (1)	0 (0)	0 (0)
Govt. Secondary School	29 (42)	111 (58)	59 (30)	39 (21)	7 (3)
Private Secondary School	5 (12)	135 (88)	1 (0)	3 (2)	0 (0)
Govt. Senior Secondary School	4 (7)	136 (93)	33 (23)	51 (39)	40 (22)
Private Senior Secondary School	2 (2)	138 (98)	4 (2)	7 (4)	0 (0)
Govt. Arts and Science Degree College	1 (0)	139 (100)	6 (5)	19 (10)	75 (45)
Private Arts and Science Degree College	1 (0)	139 (100)	5 (2)	18 (20)	16 (18)
Govt. Engineering College	0 (0)	140 (100)	0 (0)	0 (0)	140 (100)
Private Engineering College	0 (0)	140 (100)	0 (0)	0 (0)	0 (0)
Govt. Medicine College	0 (0)	140 (100)	5 (4)	19 (11)	115 (84)
Private Medicine College	0 (0)	140 (100)	0 (0)	0 (0)	1 (1)
Govt. Management Institute	0 (0)	140 (100)	0 (0)	0 (0)	0 (0)
Private Management Institute	0 (0)	140 (100)	0 (0)	0 (0)	124 (87)
Govt. Polytechnic	0 (0)	140 (100)	4 (3)	13 (8)	46 (33)
Private Polytechnic	1 (0)	139 (100)	4 (2)	22 (21)	50 (33)
Govt. Vocational Training School/ITI	1 (1)	139 (99)	11 (8)	22 (14)	52 (37)
Private Vocational Training School/ITI	0 (0)	140 (100)	5 (8)	12 (9)	37 (23)
Govt. Non Formal Training Centre	4 (12)	136 (88)	5 (5)	30 (19)	35 (26)
Private Non Formal Training Centre	1 (6)	139 (94)	5 (1)	35 (20)	26 (18)
Govt. School For Disabled	1 (1)	139 (99)	4 (2)	6 (6)	51 (34)
Private School For Disabled	0 (0)	140 (100)	6 (10)	11 (8)	61 (39)
Government Others	0 (0)	140 (100)	10 (11)	16 (14)	111 (73)
Private Others	0 (0)	140 (100)	0 (0)	0 (0)	0 (0)

Note : Distance A : Less than 5 km; B : Between 5-10 km; C : 10+ km.; Source : Data Analysis is based on 2011 Census.

## DISCLAIMER

The Terms of Use and Disclaimer of Datanet India Private Limited (hereinafter referred to as "Datanet") for use of this analysis report of **Hungund Assembly Constituency (Hungund Vidhan Sabha) :-**

1. **Assembly Factbook™** is a Registered Trade Mark owned by Datanet.
2. All the maps are sketched and graphical representation only and have not been drawn to the scale and also not to represent the actual geographical area or boundary of the unit.
3. The data for the aforesaid analysis is based on authentic sources and has been culled from the various publications of Census, CSO and NSSO for district and block level data, various central and state government departments, Central & State Elections Commissions and the concerned Returning Officers' releases, Electoral Rolls, Election results and allied publications, internal assessment, surveys, estimates and analysis. Therefore, certain adjustment of data at micro level may have been done to arrive closer to the macro data.
4. Data have been provided on an "As Is" and "As AVAILABLE" basis
5. The colours shown in the maps or diagram and charts of a particular party, alliance or AC are indicative and do not represent them.
6. This publication which includes maps, sheets, graphs and data would be the property under copyright of Datanet only. The user may use these for its internal study, analysis and research purposes. It's public display, re-selling or any commercial uses by the user are not allowed.
7. Datanet has taken due care and caution in compilation and processing of data and allied information, but does not guarantee the accuracy, adequacy or completeness of any information/analysis and will be not responsible for any errors or omissions or for the results obtained from the use of such information/analysis.
8. All the contents for the publication have been culled from various authentic sources and Datanet reasonably believes such sources to be reliable, but does not make any representations, express or implied as to the accuracy or fitness of use of such information. The information or contents of the information/analysis do not constitute advice and should not be relied upon in making (or refraining from making) any decision. Any reliance placed upon the information provided by Datanet is the sole responsibility and strictly at the user's risk.
9. In no event will Datanet be liable for any damages (including, without limitation, damages for loss of business projects, or loss of profits) arising in contract, tort or otherwise from the use of or inability to use any of its contents, or from any action taken (or refrained from being taken) as a result of using the analysis or any of its contents. Datanet its directors, owners, editors, officials, employees, distributor and agents or any associate will not be liable for any errors in the information contained or any consequences arising from the use of the contents of the provided information/analysis.
10. If any provision of these terms and conditions is held invalid or illegal or unenforceable for any reason by any court of competent jurisdiction, such provision shall be severed and the remainder of provisions of the terms and conditions shall continue in full force and effect as if the Term of Use had been executed with the invalid, illegal or unenforceable provision eliminated.
11. If there are any discrepancies in the information provided, please bring it to attention of Datanet for suitable rectification measures.



**Buy Online This Complete Book At  
Datanet India eBooks Store**

**[www.indiastatpublications.com](http://www.indiastatpublications.com)**

**or go directly at**

**[http://www.indiastatpublications.com/  
Assembly\\_factbook/Karnataka/Bagalkot/ Hungund](http://www.indiastatpublications.com/Assembly_factbook/Karnataka/Bagalkot/Hungund)**

 **indiastat**elections

ISBN - 978-93-5763-898-2



9 789357 638982