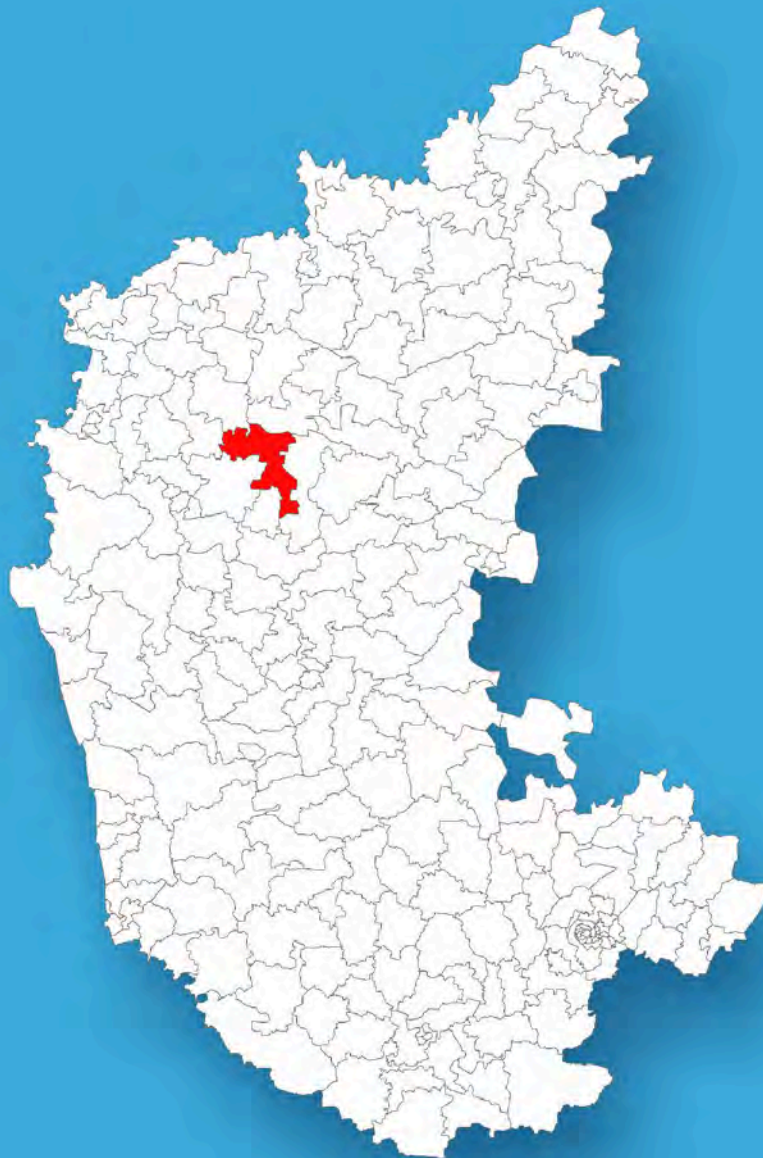




Karnataka

Assembly Factbook™

Nargund Assembly Constituency



Key Electoral Data of Nargund
Assembly Constituency (Vidhan Sabha)

Karnataka

Assembly Factbook™

Nargund Assembly Constituency



Nargund Vidhan Sabha

Editor & Director

Dr. R.K. Thukral

Research Editor

Dr. Shafeeq Rahman

**Compiled, Researched and Published by
Datanet India Pvt. Ltd.**

D-100, 1st Floor,

Okhla Industrial Area, Phase-I,

New Delhi- 110020.

Ph.: 91-11- 43580781-84

Email : support@indiastatpublications.com

Website : www.indiastatelections.com

Online Book Store :

www.indiastatpublications.com

Report No. : AFB/KA-068-0124

ISBN : 978-93-5763-949-1

First Edition : January, 2018

Seventh Updated Edition : January, 2024

Price : Rs.11500/-

US\$ 310

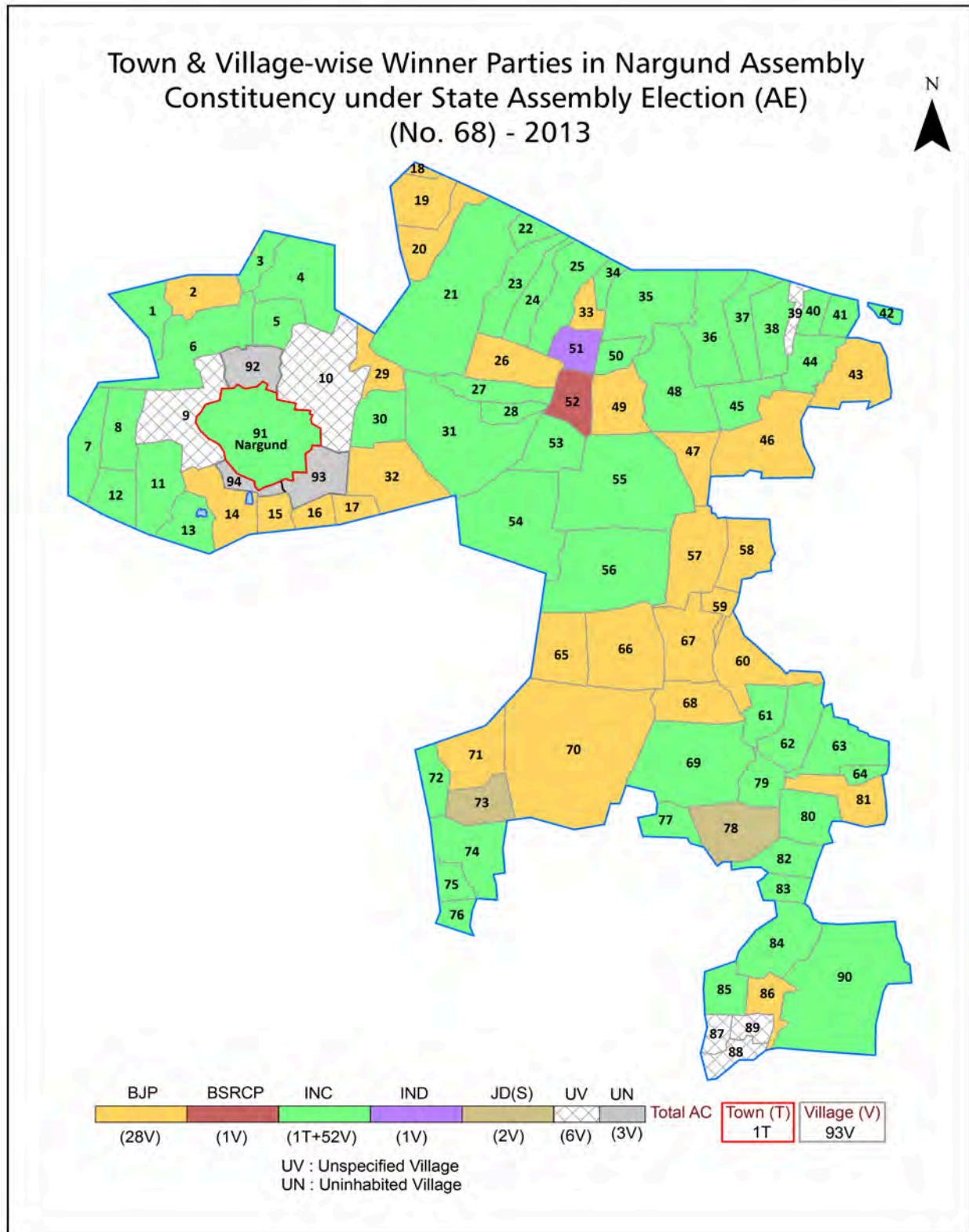
© Datanet India Pvt. Ltd.

All rights reserved. No part of this book may be reproduced, stored in a retrieval system or transmitted in any form or by any means, mechanical photocopying, photographing, scanning, recording or otherwise without the prior written permission of the publisher. Please refer to Disclaimer at page no. 201 for the use of this publication.

Printed in India

No.	Particulars	Page No.
	Introduction	
1	Assembly Constituency - (Vidhan Sabha) at a Glance Features of Assembly as per Delimitation Commission of India (2008)	1-2
	Location and Political Maps	
2	Location Map Boundaries of Assembly Constituency - (Vidhan Sabha) in District Boundaries of Assembly Constituency under Parliamentary Constituency - (Lok Sabha) Town & Village-wise Winner Parties- 2023, 2019, 2018, 2014, 2013 and 2009	3-11
	Administrative Setup (2011)	
3	District Sub-district Towns Villages Inhabited Villages Uninhabited Villages Village Panchayat Intermediate Panchayat	12-18
	Demographics (2011)	
4	Population Households Rural/Urban Population Towns and Villages by Population Size Sex Ratio (Total & 0-6 Years) Religious Population Social Population Literacy Rate	19-20
	Electoral Features	
5	Important Dates of Last Elections Held Electors by Gender Service Electors Voters Voters Turnout Polling Stations & Average Number of Electors per Polling Station Electors by Age Group Present Elected Representatives	21-26
	Historical Summary Election Results	
6	Vote Share of Major Parties Winning Margin (Number & Percentage) Polarity of Parties Summary Result of Assembly Segment of Parliamentary Elections 2019, 2014, 2009, 2004 and 1999 Summary Result of Assembly Elections 2023, 2018, 2013, 2008, 2004, 1999, 1994, 1989, 1985, 1983, 1978, 1972, 1967, 1962 and 1957	27-50
	Polling Station Level Election Results	
7	Name and Number of Polling Station 2023, 2019, 2018, 2014, 2013 and 2009 Polling Station-wise Electors, Voters & Voters Turnout 2023, 2019, 2018, 2014, 2013 and 2009 Polling Station wise Elections Results 2023, 2019, 2018, 2014, 2013 and 2009	51-181
	Share of Assembly Constituency	
8	Share of Assembly Constituency - (Vidhan Sabha) in State, District and Parliamentary Constituency - (Lok Sabha)	182
	Socio-Economic Amenities (2011)	
9	Access to Administrative Units Agricultural, Manufacturing and Industrial Commodities Demographic Indicators Education Health & Manpower Drinking Water Supply Sanitation Entertainment and Recreations Infrastructure Power Food Allocation Distribution and Marketing of Agriculture Commodities Infrastructure Transport and Road Infrastructure Communication Banking and Financial Services Land Use Irrigation Source	184-198
10	Abbreviation & Sources	199-200
11	Disclaimer	201

Location & Political Map



Administrative Setup

List of Village Panchayat & Intermediate Panchayat (Block) Name - 2011

Village Name	Village Panchayat Name	Intermediate Panchayat Name
Adavisomapur	Adavisomapur	Gadag
Amaragol	Hunagundi	Ron
Arishinagodi	Hirekoppa	Nargund
Asuti	Asuti	Ron
Balaganur	Balaganur	Gadag
Balajinagar	Adavisomapur	Gadag
Banahatti	Banahatti	Nargund
Belahod	Belahod	Gadag
Belavanaki	Belavanaki	Ron
Belleri	Vasan	Nargund
Benahal	Hunagundi	Ron
Benakanakoppa	Chikkanargund	Nargund
Benakanakoppa	Neeralagi	Gadag
Bhairana Hatti	Bhairana Hatti	Nargund
Bhopalapur	Chikkmannur	Ron
B-S-Beler	Hunagundi	Ron
Budihal	Konnur	Nargund
Chikkahandigol	Chikkahandigol	Gadag
Chikkanargund	Chikkanargund	Nargund
Chikkoppa	Huilgol	Gadag
Dandapur	Kanakikop	Nargund
Dundur	Chikkahandigol	Gadag
Gadgoli	Hole Mannur	Ron
Gangapur	Radder Naganur	Nargund
Gavarawad	Kadadi	Gadag
Gujmagadi	Hadagali -S- Dambal	Ron
Gulagundi	Menasigi	Ron
Gurlakatti	Kanakikop	Nargund
Hadagali -S- Dambal	Hadagali -S- Dambal	Ron

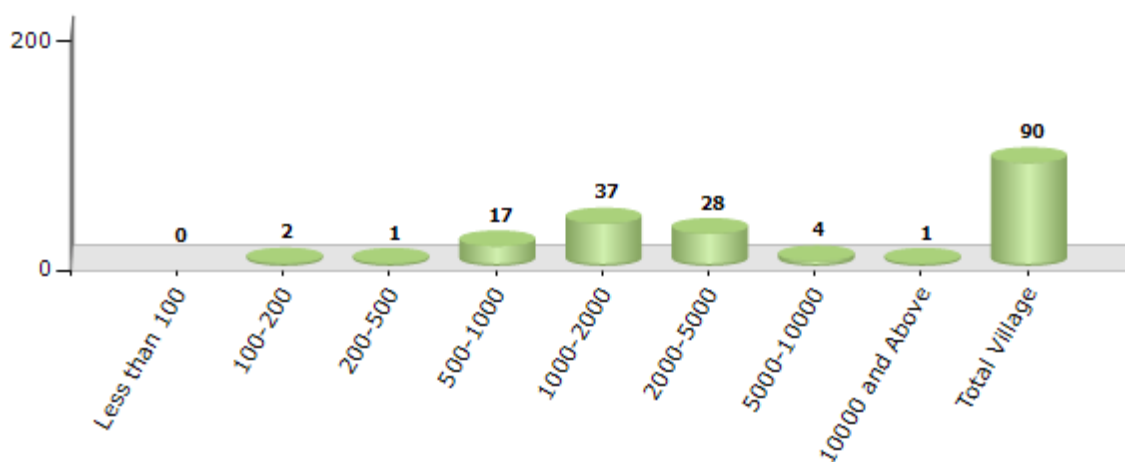
Contd....

Demographics

Number of Villages by Population Size - 2011

Less than 100	100-200	200-500	500-1000	1000-2000	2000-5000	5000-10000	10000 and Above	Total Village
0	2	1	17	37	28	4	1	90

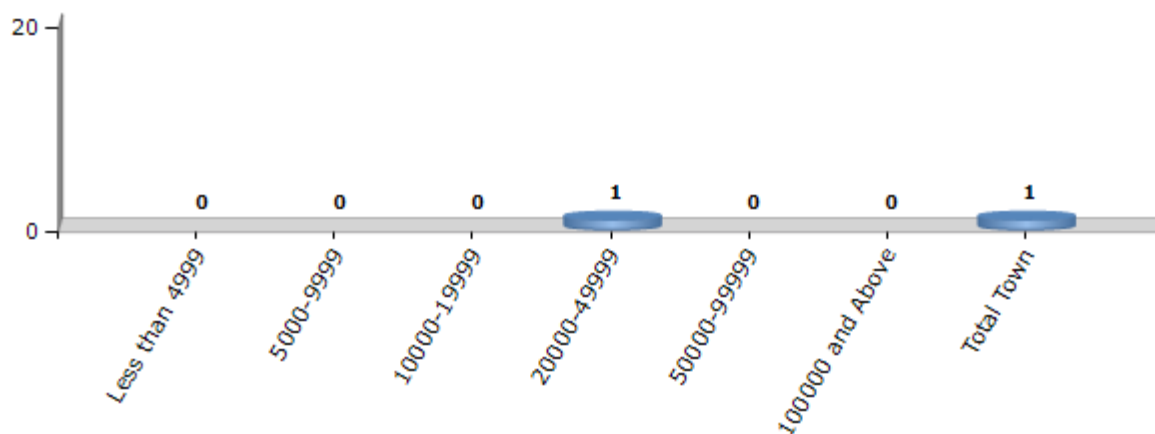
Number of Villages by Population Size - 2011



Number of Towns by Population Size - 2011

Less than 4999	5000-9999	10000-19999	20000-49999	50000-99999	100000 and Above	Total Town
0	0	0	1	0	0	1

Number of Towns by Population Size - 2011

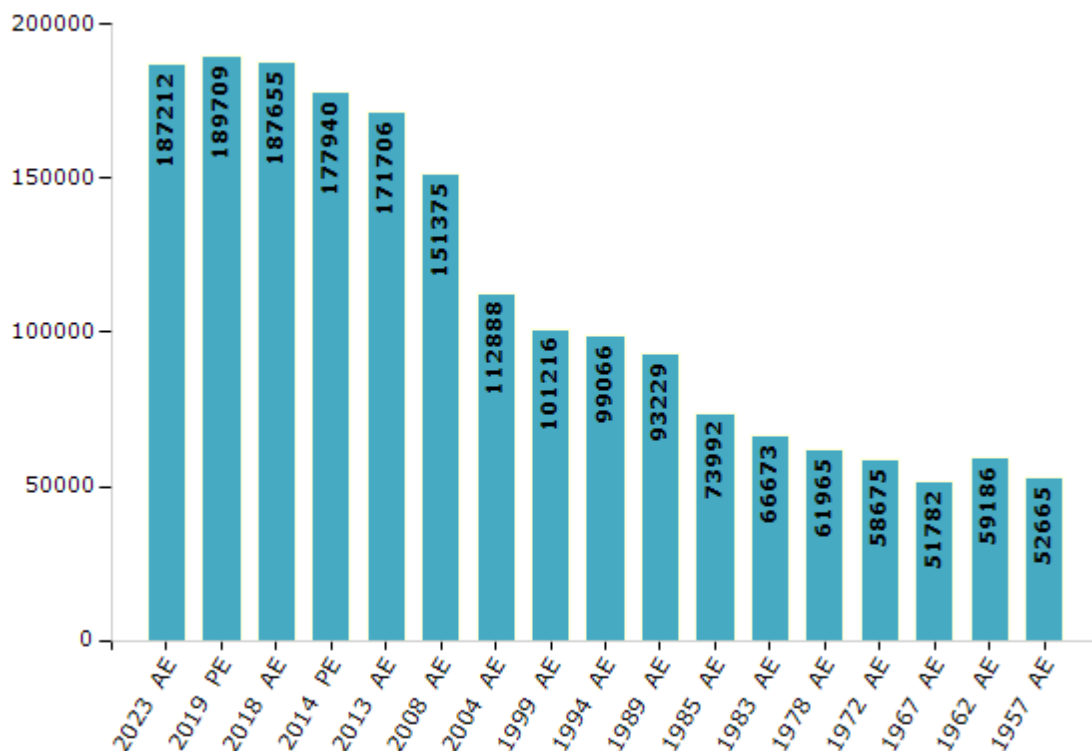


Electoral Features

Electors by Male & Female

Year	Male	Female	Others	Total	Year	Male	Female	Others	Total
2023 AE	95263	91942	7	187212	1999 AE	51353	49863	-	101216
2019 PE	96639	93064	6	189709	1994 AE	49883	49183	-	99066
2018 AE	95667	91983	5	187655	1989 AE	46538	46691	-	93229
2014 PE	90736	87200	4	177940	1985 AE	36420	37572	-	73992
2013 AE	87851	83851	4	171706	1983 AE	32403	34270	-	66673
2009 PE	-	-	-	-	1978 AE	33963	28002	-	61965
2008 AE	77788	73587	-	151375	1972 AE	28592	30083	-	58675
2004 PE	-	-	-	-	1967 AE	-	-	-	51782
2004 AE	57213	55675	-	112888	1962 AE	-	-	-	59186
1999 PE	-	-	-	-	1957 AE	-	-	-	52665

Number of Electors

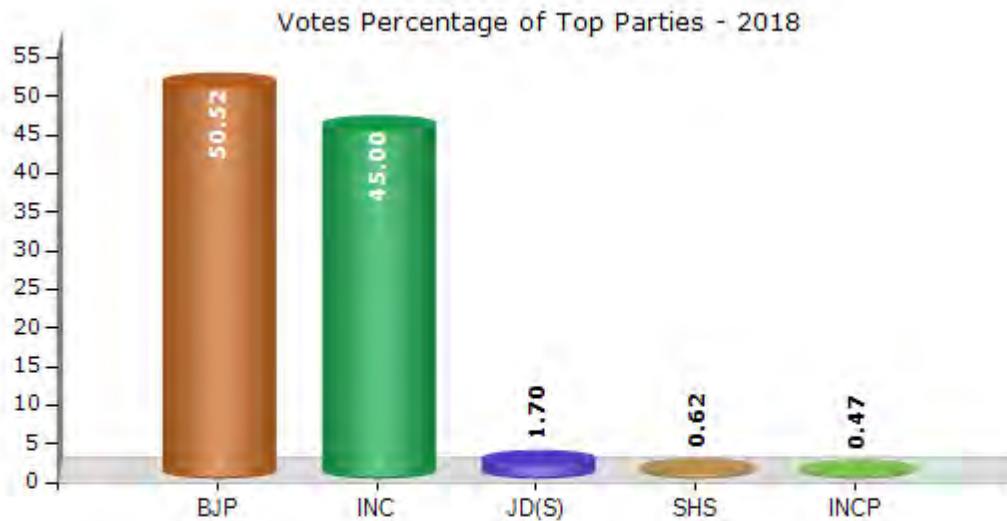


Note : AE : Assembly Election, PE : Assembly Segment of Parliamentary Election

Historical Summary Election Results

Summary Result of Assembly Election - 2018

Candidate Name	Party	Votes	Votes %
Chandrakantagouda Channappagouda Patil	BJP	73045	50.52
Basavaraddi Rangaraddi Yavagal	INC	65066	45
Girimallanagouda Ishwaragouda Patil	JD(S)	2456	1.7
Danappagouda Bheemanagouda Danappagoudar	SHS	903	0.62
Hashimali Saiyadsab Khaji	INCP	685	0.47
Shakuntala Yamanappa Kondabengi	IND	673	0.47
Suresh Maharudrappa Munderagi	BRMSC	303	0.21
Muttu Sabanna Surakod	JANSAMAP	291	0.2
	NOTA	1173	0.81



Polling Station Level Election Results

Number and Name of Polling Stations (PS) (2023)

Number of Polling Stations	Name of Polling Stations	Number of Polling Stations	Name of Polling Stations
1	Govt Senior Primary School, Lakhmapur	22	Gram Panchayat Office, Shirola
2	Government Higher Primary School, Bellary	23	Tondarya Government Model Central School, Room No-14, Shirola
3	Government Senior Primary School, (Left) Vasana	24	Government Senior Primary Girls School (Old Building), Shirola
4	Government Senior Primary School, (Right Side) Vasana	25	Government Senior Primary School, Gulagandi
5	Vidya Chetana Kannada Senior Primary School, Konnoor	26	Government Higher Primary School, Amargola
6	Government Senior Primary Kannada Girls' School (North) Konnoor	27	Gram Panchayat Building, Menasagi
7	Government Model Primary Boys School (West Wing) Konnoor	28	Sri Sharanbasaveshwara High School (Left), Menasagi
8	Government Model Primary Boys' School (East) Konnoor	29	Sri Sharanbasaveshwara Prauda School, (Right Side) Menasagi
9	Government Model Primary Boys School (Central) Konnoor	30	Government Public School New Pepper
10	Government Senior Primary Kannada Boys School Janata Housing Colony (Right Side) Konnoor	31	Government Senior Primary Kannada Boys School (Right Side) Room No-5 Hole Mannoor
11	Government Senior Primary Kannada Boys' School Janata Housing Colony (Left), Konnoor	32	Government Senior Primary Kannada Boys' School Room No. 8 (Left), Holemannoor
12	Government Senior Primary Kannada Boys' School Budihala	33	Government Senior Primary Boys' School, Gadagoli
13	Government Senior Primary School, Kurugovinakoppa	34	Govt Senior Primary School, B.S. Bellary
14	Govt Senior Primary School, Kallapur	35	Shree Kalmeshwara Graduation Purva Maha Vidyalaya Room No-1, Hole Alura
15	Government Junior Primary School, Kuruvinakoppa	36	Shree Kalmeshwara Graduation Purva Maha Vidyalaya Room No-4 Hole Alura
16	Government Senior Primary School, Room No.1, Hirekoppa	37	Shree Kalmeswara Graduate Purva Maha Vidyalaya Room No-10, Hole Alura
17	Government Senior Primary School, Room No.2, Hirekoppa	38	Government Model Primary Boys School (West Building) Holealur
18	Government Junior Primary School, Kappali	39	Government Urdu Junior Primary School, Hole Alura
19	Tonta Darya Government Model Center School Room No.1, Shirola	40	Gram Panchayat Office (Sabha Bhavan), Hole Alura
20	Tonta Darya Government Model Center School Room No.3, Shirola	41	Government Senior Girls Primary School, Room No-1, Hole Alura
21	Community Bhawan, Near Gram Panchayat Office, Shirola	42	Government Senior Girls Primary School, Room No-3, Hole Alura

Contd....

Polling Station Level Election Results

Polling Station-wise Votes Secured by Overall Top Five Parties in Nargund Assembly in Assembly Election (AE) under Bagalkot Parliamentary Constituency in Karnataka (2023)

Number of Polling Station	Winner - C. C. Patil (BJP)	Runner-up - B. R. Yavagal (INC)	3rd - Veeresh Sobaradamath (IND)	4th - Shivanand. Shiddappa. Mayannavar. (IND)	5th - R. N. Patil (JD(S))	NOTA	Other	Total Votes Secured
36	304	113	10	5	1	12	2	447
37	240	200	7	1	1	5	1	455
38	228	248	11	1	0	8	2	498
39	237	281	5	0	0	5	3	531
40	350	386	14	0	0	8	3	761
41	153	234	3	3	1	4	0	398
42	276	378	7	7	3	12	3	686
43	314	186	5	2	1	9	4	521
44	265	237	2	2	0	5	2	513
45	454	199	0	3	1	5	7	669
46	238	337	2	8	2	12	7	606
47	268	296	6	5	3	5	2	585
48	278	356	8	4	4	5	8	663
49	307	257	1	7	0	11	4	587
50	316	243	3	3	0	10	5	580
51	332	597	3	6	2	10	15	965
52	610	431	2	5	0	7	3	1058
53	541	369	3	3	1	17	3	937
54	409	478	18	4	0	5	7	921
55	247	289	17	4	1	7	0	565
56	223	197	0	1	4	2	0	427
57	222	386	3	5	4	9	10	639
58	311	267	5	2	0	7	4	596
59	230	387	5	10	5	16	8	661
60	329	324	0	10	5	12	6	686
61	201	224	1	2	1	2	5	436
62	206	141	1	4	0	5	2	359
63	299	147	2	1	4	7	8	468
64	263	282	6	2	3	6	6	568
65	397	169	11	3	4	9	6	599
66	227	119	7	5	1	11	5	375
67	468	363	5	4	1	14	7	862
68	452	192	5	1	5	5	3	663
69	445	329	8	5	6	8	15	816
70	401	555	18	10	6	15	6	1011

Contd....

Polling Station Level Election Results

Winner, Runner-up and 3rd Party Position & Winning Margin According to Polling Stations in Nargund Assembly in Assembly Election (AE) under Bagalkot Parliamentary Constituency in Karnataka (2023)

Polling Station Number	Winner Party	Winner Votes (%)	Runner-up Party	Runner-up Votes (%)	Winning Margin Votes (%)	Third Party	Third Party Votes (%)	Other Votes (%)
71	BJP	360 (51.21)	INC	313 (44.52)	47 (6.69)	IND (SSM)	7 (1)	23 (3.27)
72	BJP	344 (63.82)	INC	188 (34.88)	156 (28.94)	IND (VS)	4 (0.74)	3 (0.56)
73	BJP	263 (50.48)	INC	233 (44.72)	30 (5.76)	IND (VS)	13 (2.5)	12 (2.3)
74	BJP	471 (65.6)	INC	221 (30.78)	250 (34.82)	IND (VS)	15 (2.09)	11 (1.53)
75	INC	363 (57.8)	BJP	214 (34.08)	149 (23.72)	IND (VS)	16 (2.55)	35 (5.57)
76	BJP	341 (58.39)	INC	203 (34.76)	138 (23.63)	IND (VS)	17 (2.91)	23 (3.94)
77	INC	295 (62.9)	BJP	149 (31.77)	146 (31.13)	IND (SSM)	9 (1.92)	16 (3.41)
78	INC	349 (52.64)	BJP	289 (43.59)	60 (9.05)	IND (SSM)	10 (1.51)	15 (2.26)
79	BJP	303 (57.28)	INC	211 (39.89)	92 (17.39)	IND (VS)	4 (0.76)	11 (2.08)
80	INC	518 (65.57)	BJP	234 (29.62)	284 (35.95)	IND (SSM)	12 (1.52)	26 (3.29)
81	INC	309 (62.3)	BJP	156 (31.45)	153 (30.85)	IND (VS)	11 (2.22)	20 (4.03)
82	INC	423 (59.92)	BJP	252 (35.69)	171 (24.23)	IND (VS)	8 (1.13)	23 (3.26)
83	INC	212 (46.39)	BJP	209 (45.73)	3 (0.66)	IND (VS)	15 (3.28)	21 (4.6)
84	INC	370 (51.32)	BJP	313 (43.41)	57 (7.91)	IND (VS)	17 (2.36)	21 (2.91)
85	INC	253 (50.2)	BJP	226 (44.84)	27 (5.36)	IND (SSM)	8 (1.59)	17 (3.37)
86	BJP	298 (48.3)	INC	290 (47)	8 (1.3)	IND (VS)	19 (3.08)	10 (1.62)
87	INC	278 (49.55)	BJP	265 (47.24)	13 (2.31)	IND (SSM)	7 (1.25)	11 (1.96)
88	INC	315 (48.99)	BJP	300 (46.66)	15 (2.33)	IND (VS)	5 (0.78)	23 (3.58)
89	BJP	455 (62.93)	INC	238 (32.92)	217 (30.01)	IND (VS)	17 (2.35)	13 (1.8)
90	INC	271 (46.32)	BJP	263 (44.96)	8 (1.36)	IND (VS)	30 (5.13)	21 (3.59)
91	BJP	473 (58.18)	INC	298 (36.65)	175 (21.53)	IND (VS)	15 (1.85)	27 (3.32)
92	BJP	298 (63.95)	INC	136 (29.18)	162 (34.77)	IND (VS)	17 (3.65)	15 (3.22)
93	BJP	277 (51.39)	INC	231 (42.86)	46 (8.53)	IND (VS)	18 (3.34)	13 (2.41)
94	INC	237 (49.38)	BJP	211 (43.96)	26 (5.42)	IND (VS)	19 (3.96)	13 (2.71)
95	INC	316 (49.38)	BJP	304 (47.5)	12 (1.88)	IND (VS)	8 (1.25)	12 (1.88)
96	BJP	293 (51.77)	INC	249 (43.99)	44 (7.78)	IND (VS)	4 (0.71)	20 (3.53)
97	INC	491 (57.83)	BJP	315 (37.1)	176 (20.73)	IND (SSM)	10 (1.18)	33 (3.89)
98	BJP	269 (50.19)	INC	251 (46.83)	18 (3.36)	AAP	4 (0.75)	12 (2.24)
99	INC	405 (58.53)	BJP	246 (35.55)	159 (22.98)	IND (VS)	17 (2.46)	24 (3.47)
100	INC	464 (53.09)	BJP	366 (41.88)	98 (11.21)	IND (VS)	12 (1.37)	32 (3.66)
101	INC	391 (53.71)	BJP	299 (41.07)	92 (12.64)	IND (SSM)	14 (1.92)	24 (3.3)
102	BJP	283 (57.87)	INC	185 (37.83)	98 (20.04)	IND (VS)	10 (2.04)	11 (2.25)
103	INC	363 (47.7)	BJP	357 (46.91)	6 (0.79)	IND (VS)	17 (2.23)	24 (3.15)
104	BJP	462 (52.68)	INC	377 (42.99)	85 (9.69)	IND (SSM)	9 (1.03)	29 (3.31)
105	BJP	285 (53.27)	INC	226 (42.24)	59 (11.03)	IND (SSM)	5 (0.93)	19 (3.55)

Contd....

Socio-Economic Amenities - Rural

Access to Education Facilities

Particulars	Number of Villages (% of Population)				
	Available	Not Available	If Not Available (Distance of Nearest Facility)		
			A	B	C
Govt. Primary School	85 (97)	5 (3)	3 (2)	2 (0)	0 (0)
Private Primary School	8 (26)	82 (74)	0 (0)	0 (0)	0 (0)
Govt. Middle School	81 (95)	9 (5)	2 (2)	6 (3)	0 (0)
Private Middle School	6 (20)	84 (80)	1 (0)	0 (0)	0 (0)
Govt. Secondary School	37 (66)	53 (34)	26 (17)	20 (13)	7 (4)
Private Secondary School	2 (6)	88 (94)	0 (0)	0 (0)	0 (0)
Govt. Senior Secondary School	5 (14)	85 (86)	14 (10)	24 (22)	21 (18)
Private Senior Secondary School	6 (21)	84 (79)	11 (8)	8 (6)	1 (1)
Govt. Arts and Science Degree College	0 (0)	90 (100)	14 (11)	27 (24)	48 (61)
Private Arts and Science Degree College	1 (4)	89 (96)	0 (0)	0 (0)	0 (0)
Govt. Engineering College	0 (0)	90 (100)	0 (0)	2 (1)	28 (28)
Private Engineering College	0 (0)	90 (100)	1 (1)	11 (12)	48 (58)
Govt. Medicine College	0 (0)	90 (100)	1 (1)	5 (5)	22 (21)
Private Medicine College	0 (0)	90 (100)	13 (14)	9 (10)	40 (49)
Govt. Management Institute	0 (0)	90 (100)	0 (0)	0 (0)	0 (0)
Private Management Institute	0 (0)	90 (100)	0 (0)	2 (1)	7 (7)
Govt. Polytechnic	1 (1)	89 (99)	8 (7)	22 (20)	53 (67)
Private Polytechnic	0 (0)	90 (100)	0 (0)	3 (3)	3 (2)
Govt. Vocational Training School/ITI	1 (3)	89 (97)	8 (6)	25 (23)	31 (43)
Private Vocational Training School/ITI	1 (4)	89 (96)	7 (4)	7 (6)	10 (10)
Govt. Non Formal Training Centre	0 (0)	90 (100)	2 (1)	30 (29)	49 (64)
Private Non Formal Training Centre	0 (0)	90 (100)	0 (0)	2 (1)	7 (5)
Govt. School For Disabled	0 (0)	90 (100)	0 (0)	16 (15)	46 (56)
Private School For Disabled	1 (4)	89 (96)	0 (0)	0 (0)	27 (24)
Government Others	0 (0)	90 (100)	0 (0)	4 (4)	24 (33)
Private Others	0 (0)	90 (100)	0 (0)	10 (8)	52 (55)

Note : Distance A : Less than 5 km; B : Between 5-10 km; C : 10+ km.; Source : Data Analysis is based on 2011 Census.

DISCLAIMER

The Terms of Use and Disclaimer of Datanet India Private Limited (hereinafter referred to as "Datanet") for use of this analysis report of **Nargund Assembly Constituency (Nargund Vidhan Sabha)** :-

1. **Assembly Factbook™** is a Registered Trade Mark owned by Datanet.
2. All the maps are sketched and graphical representation only and have not been drawn to the scale and also not to represent the actual geographical area or boundary of the unit.
3. The data for the aforesaid analysis is based on authentic sources and has been culled from the various publications of Census, CSO and NSSO for district and block level data, various central and state government departments, Central & State Elections Commissions and the concerned Returning Officers' releases, Electoral Rolls, Election results and allied publications, internal assessment, surveys, estimates and analysis. Therefore, certain adjustment of data at micro level may have been done to arrive closer to the macro data.
4. Data have been provided on an "As Is" and "As AVAILABLE" basis
5. The colours shown in the maps or diagram and charts of a particular party, alliance or AC are indicative and do not represent them.
6. This publication which includes maps, sheets, graphs and data would be the property under copyright of Datanet only. The user may use these for its internal study, analysis and research purposes. It's public display, re-selling or any commercial uses by the user are not allowed.
7. Datanet has taken due care and caution in compilation and processing of data and allied information, but does not guarantee the accuracy, adequacy or completeness of any information/analysis and will be not responsible for any errors or omissions or for the results obtained from the use of such information/analysis.
8. All the contents for the publication have been culled from various authentic sources and Datanet reasonably believes such sources to be reliable, but does not make any representations, express or implied as to the accuracy or fitness of use of such information. The information or contents of the information/analysis do not constitute advice and should not be relied upon in making (or refraining from making) any decision. Any reliance placed upon the information provided by Datanet is the sole responsibility and strictly at the user's risk.
9. In no event will Datanet be liable for any damages (including, without limitation, damages for loss of business projects, or loss of profits) arising in contract, tort or otherwise from the use of or inability to use any of its contents, or from any action taken (or refrained from being taken) as a result of using the analysis or any of its contents. Datanet its directors, owners, editors, officials, employees, distributor and agents or any associate will not be liable for any errors in the information contained or any consequences arising from the use of the contents of the provided information/analysis.
10. If any provision of these terms and conditions is held invalid or illegal or unenforceable for any reason by any court of competent jurisdiction, such provision shall be severed and the remainder of provisions of the terms and conditions shall continue in full force and effect as if the Term of Use had been executed with the invalid, illegal or unenforceable provision eliminated.
11. If there are any discrepancies in the information provided, please bring it to attention of Datanet for suitable rectification measures.

**Buy Online This Complete Book At
Datanet India eBooks Store**


www.indiastatpublications.com

or go directly at

**[http://www.indiastatpublications.com/
Assembly_factbook/Karnataka/Bagalkot/ Nargund](http://www.indiastatpublications.com/Assembly_factbook/Karnataka/Bagalkot/Nargund)**

 **indiastat**elections

ISBN : 978-93-5763-949-1



9 789357 639491