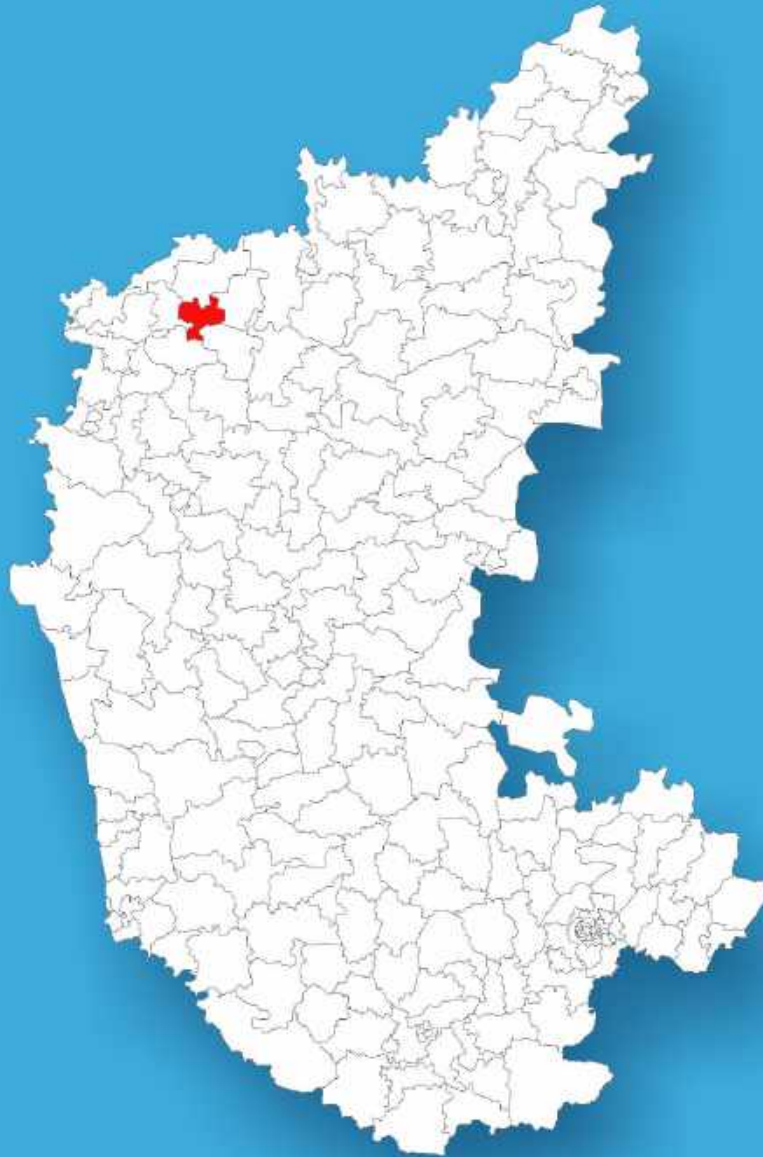




Karnataka

# Assembly Factbook™

Terdal Assembly Constituency

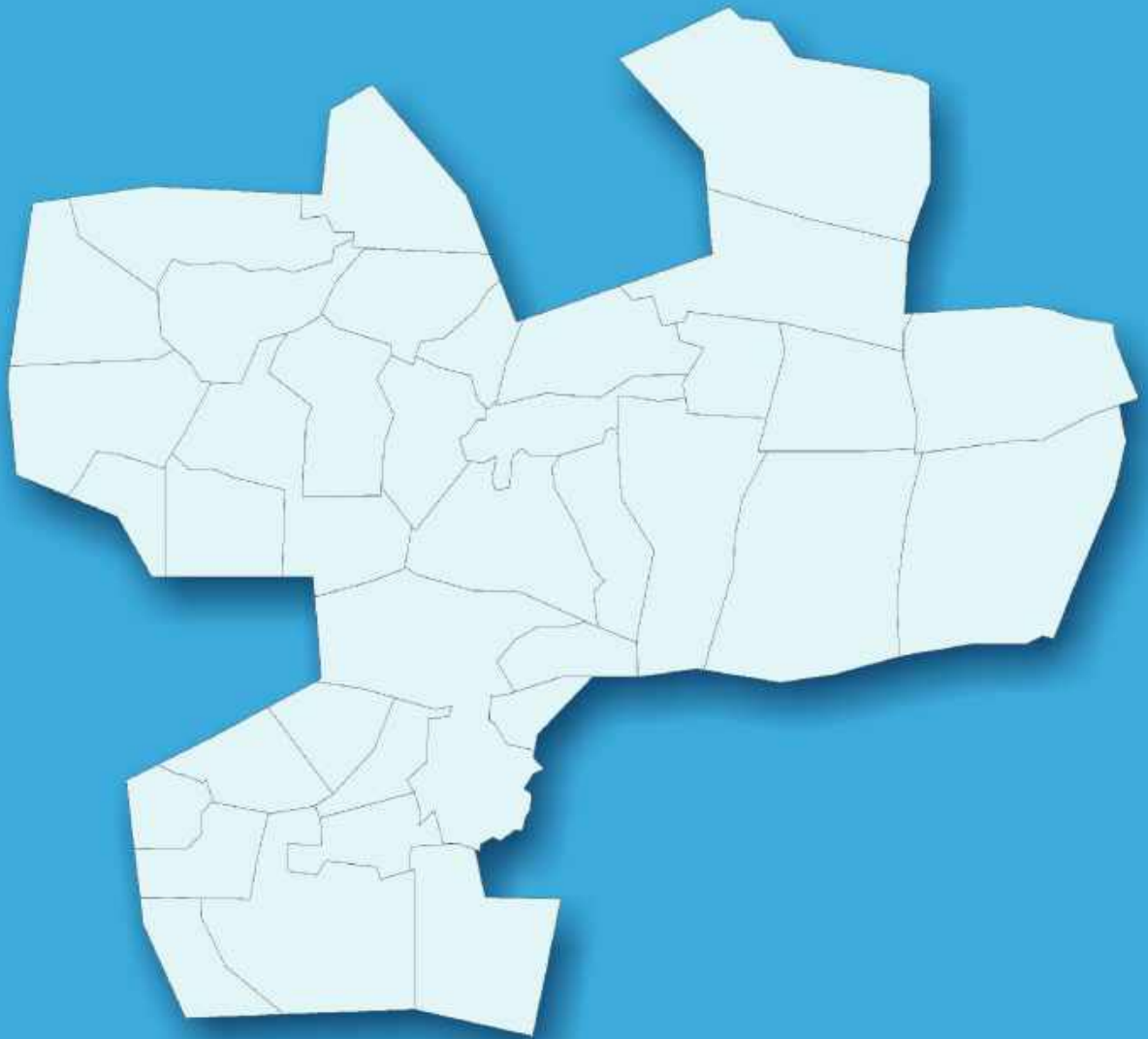


Key Electoral Data of Terdal  
Assembly Constituency (Vidhan Sabha)

Karnataka

# Assembly Factbook™

Terdal Assembly Constituency



Terdal Vidhan Sabha

## **Editor & Director**

Dr. R.K. Thukral

## **Research Editor**

Dr. Shafeeq Rahman

## **Compiled, Researched and Published by Datanet India Pvt. Ltd.**

D-100, 1st Floor,

Okhla Industrial Area, Phase-I,

New Delhi- 110020.

Ph.: 91-11- 43580781-84

Email : support@indiastatpublications.com

Website : www.indiastatelections.com

## **Online Book Store :**

www.indiastatpublications.com

**Report No. :** AFB/KA-020-0125

**ISBN :** 978-93-5763-935-4

**First Edition :** January, 2018

**Eighth Updated Edition :** January, 2025

**Price :** Rs.11500/-

US\$ 310

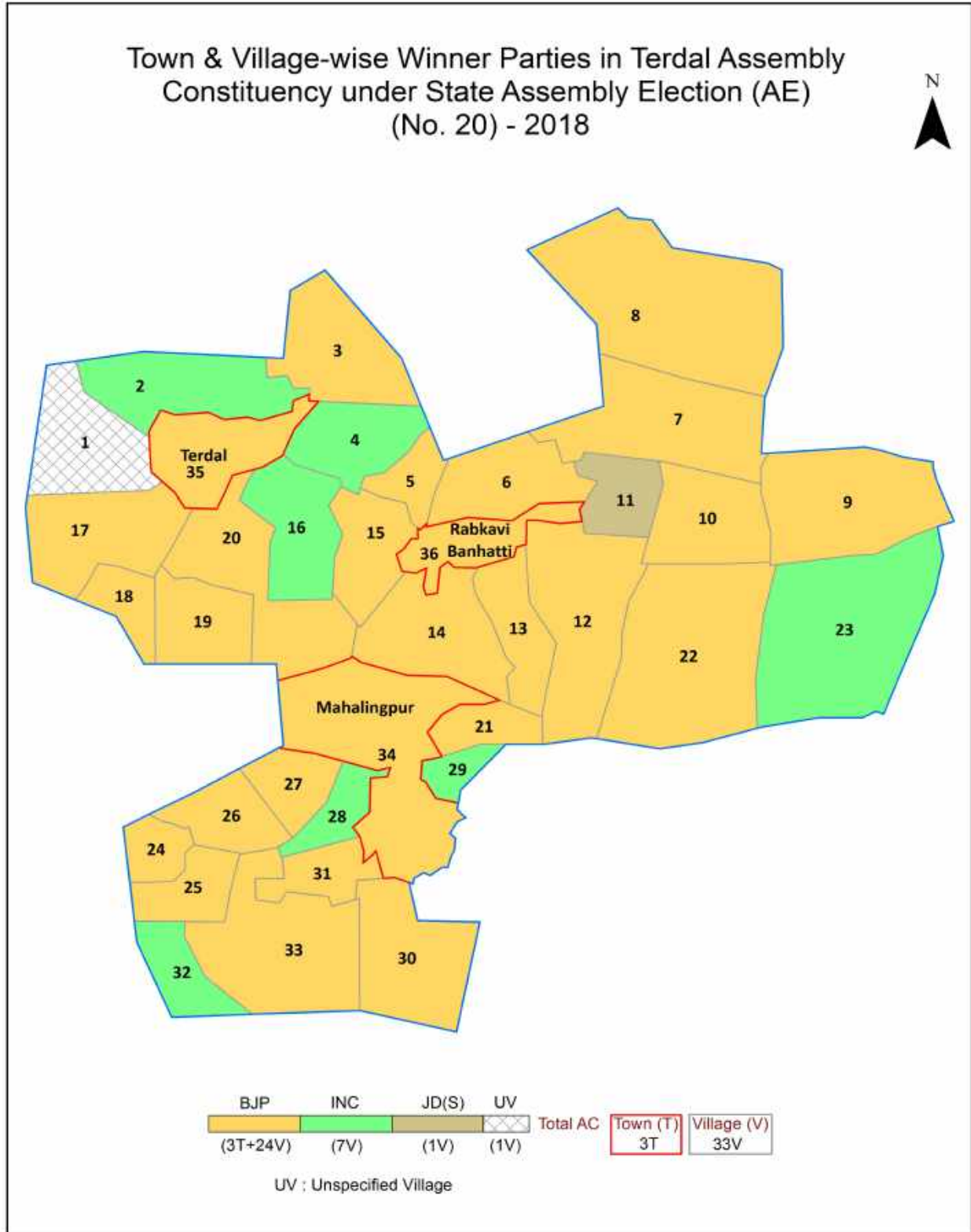
**© Datanet India Pvt. Ltd.**

All rights reserved. No part of this book may be reproduced, stored in a retrieval system or transmitted in any form or by any means, mechanical photocopying, photographing, scanning, recording or otherwise without the prior written permission of the publisher. Please refer to Disclaimer at page no. 193 for the use of this publication.

Printed in India

No.	Particulars	Page No.
	<b>Introduction</b>	
1	Assembly Constituency - (Vidhan Sabha) at a Glance   Features of Assembly as per Delimitation Commission of India (2008)	1-2
	<b>Location and Political Maps</b>	
2	Location Map   Boundaries of Assembly Constituency - (Vidhan Sabha) in District   Boundaries of Assembly Constituency under Parliamentary Constituency - (Lok Sabha)   Town & Village-wise Winner Parties- 2024, 2023, 2019, 2018, 2014, 2013 and 2009	3-11
	<b>Administrative Setup (2011)</b>	
3	District   Sub-district   Towns   Villages   Inhabited Villages   Uninhabited Villages   Village Panchayat   Intermediate Panchayat	12-14
	<b>Demographics (2011)</b>	
4	Population   Households   Rural/Urban Population   Towns and Villages by Population Size   Sex Ratio (Total & 0-6 Years)   Religious Population   Social Population   Literacy Rate	15-16
	<b>Electoral Features</b>	
5	Important Dates of Last Elections Held   Electors by Gender   Service Electors   Voters   Voters Turnout   Polling Stations & Average Number of Electors per Polling Station   Electors by Age Group   Present Elected Representatives	17-22
	<b>Historical Summary Election Results</b>	
6	Vote Share of Major Parties   Winning Margin (Number & Percentage)   Polarity of Parties   Summary Result of Assembly Segment of Parliamentary Elections 2024, 2019, 2014 and 2009   Summary Result of Assembly Elections 2023, 2018, 2013 and 2008	23-33
	<b>Polling Station Level Election Results</b>	
7	Name and Number of Polling Station 2024, 2023, 2019, 2018, 2014, 2013 and 2009   Polling Station-wise Electors, Voters & Voters Turnout 2024, 2023, 2019, 2018, 2014, 2013 and 2009   Polling Station wise Elections Results 2024, 2023, 2019, 2018, 2014, 2013 and 2009	34-173
	<b>Share of Assembly Constituency</b>	
8	Share of Assembly Constituency - (Vidhan Sabha) in State, District and Parliamentary Constituency - (Lok Sabha)	174
	<b>Socio-Economic Amenities (2011)</b>	
9	Access to Administrative Units   Agricultural, Manufacturing and Industrial Commodities   Demographic Indicators   Education   Health & Manpower   Drinking Water Supply   Sanitation   Entertainment and Recreations Infrastructure   Power   Food Allocation Distribution and Marketing of Agriculture Commodities Infrastructure   Transport and Road Infrastructure   Communication   Banking and Financial Services   Land Use   Irrigation Source	176-190
10	<b>Abbreviation &amp; Sources</b>	191-192
11	<b>Disclaimer</b>	193

Location & Political Map



## Administrative Setup

### List of Village Panchayat & Intermediate Panchayat (Block) Name - 2011

Village Name	Village Panchayat Name	Intermediate Panchayat Name
Asangi	Asangi	Jamkhandi
Bandigani	Nawalkal	Jamkhandi
Banhatti (Rural)	Jagadal	Jamkhandi
Bisanal	Kesarkoppa	Mudhol
Budni(P.D)	Kesarkoppa	Mudhol
Chimmad	Chimmad	Jamkhandi
Dhavaleshwar	Dhavaleshwar	Mudhol
Golbhavi	Golbhavi	Jamkhandi
Halingali	Halingali	Jamkhandi
Hangandi	Hangandi	Jamkhandi
Hipparagi	Hipparagi	Jamkhandi
Hosur	Hangandi	Jamkhandi
Jagadal	Jagadal	Jamkhandi
Kalhalli	Madarkhandi	Jamkhandi
Kalhatti	Halingali	Jamkhandi
Kaltippi	Golbhavi	Jamkhandi
Kesrakoppa	Kesarkoppa	Mudhol
Kulhalli	Kulhalli	Jamkhandi
Madanamatti	Asangi	Jamkhandi
Madarkhandi	Madarkhandi	Jamkhandi
Madhabhavi	Madhabhavi	Mudhol
Mahalingapur(Rural)	-	-
Marapur	Madhabhavi	Mudhol
Nandagoan	Dhavaleshwar	Mudhol
Navalgi	Navalgi	Jamkhandi
Rabkavi (Rural)	Hangandi	Jamkhandi
Saidapur	Saidapur	Mudhol
Sanganatti	Madhabhavi	Mudhol
Sasalatti	Sasalatti	Jamkhandi

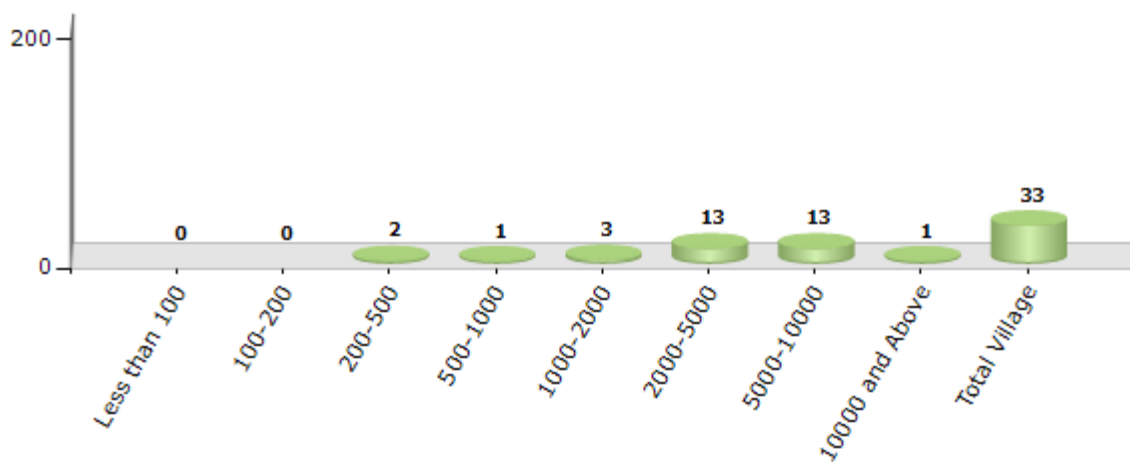
Contd....

## Demographics

### Number of Villages by Population Size - 2011

Less than 100	100-200	200-500	500-1000	1000-2000	2000-5000	5000-10000	10000 and Above	Total Village
0	0	2	1	3	13	13	1	33

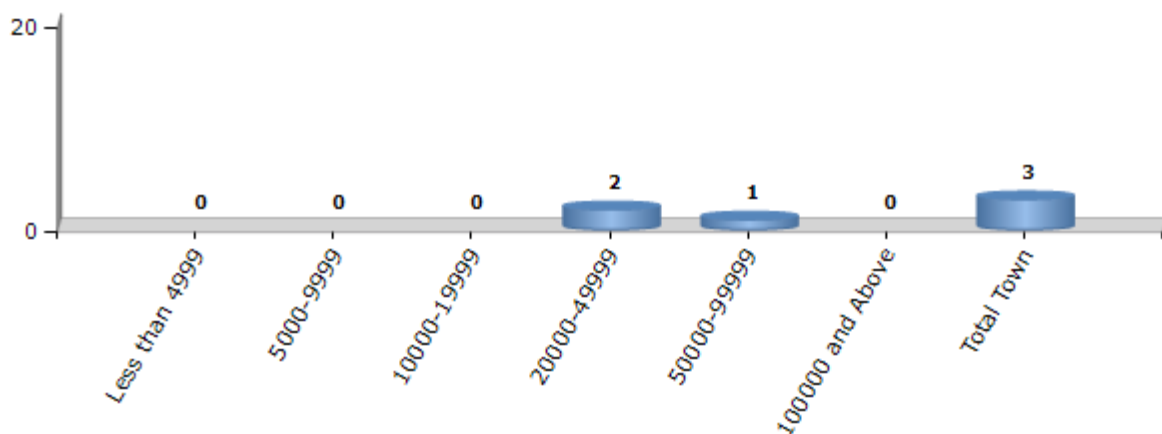
Number of Villages by Population Size - 2011



### Number of Towns by Population Size - 2011

Less than 4999	5000-9999	10000-19999	20000-49999	50000-99999	100000 and Above	Total Town
0	0	0	2	1	0	3

Number of Towns by Population Size - 2011

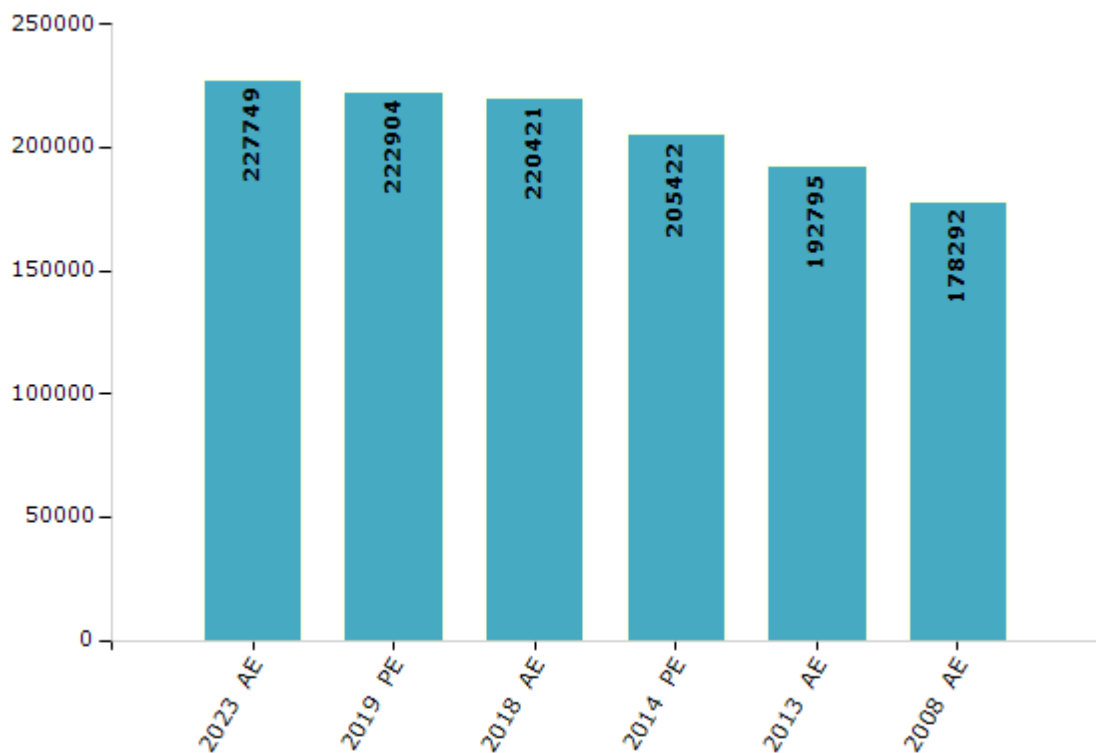


## Electoral Features

### Electors by Male & Female

Year	Male	Female	Others	Total	Year	Male	Female	Others	Total
2023 AE	114132	113599	18	227749	1999 AE	-	-	-	-
2019 PE	111709	111185	10	222904	1994 AE	-	-	-	-
2018 AE	110518	109893	10	220421	1989 AE	-	-	-	-
2014 PE	104377	101028	17	205422	1985 AE	-	-	-	-
2013 AE	98359	94421	15	192795	1983 AE	-	-	-	-
2009 PE	-	-	-	-	1978 AE	-	-	-	-
2008 AE	90049	88243	-	178292	1972 AE	-	-	-	-
2004 PE	-	-	-	-	1967 AE	-	-	-	-
2004 AE	-	-	-	-	1962 AE	-	-	-	-
1999 PE	-	-	-	-	1957 AE	-	-	-	-

Number of Electors



**Note :** AE : Assembly Election, PE : Assembly Segment of Parliamentary Election

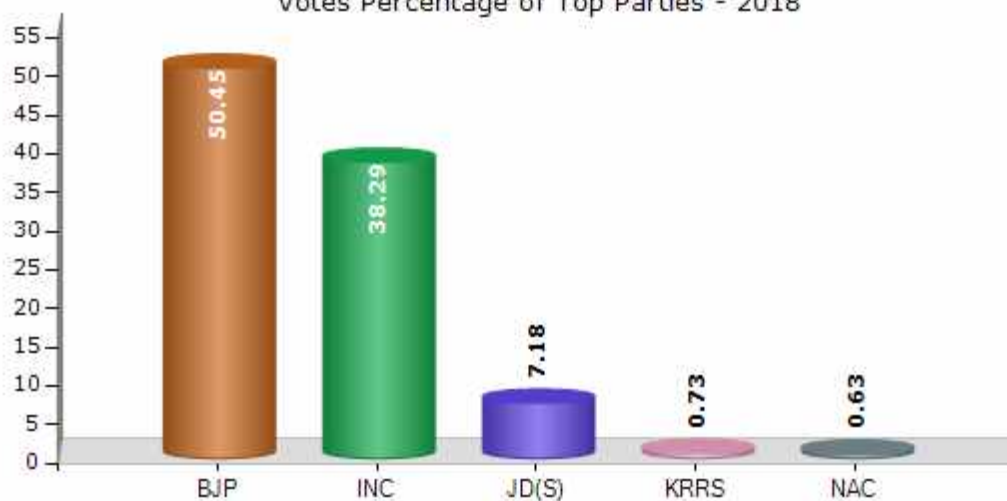


## Historical Summary Election Results

### Summary Result of Assembly Election - 2018

Candidate Name	Party	Votes	Votes %
Siddu Savadi	BJP	87583	50.45
Umashree	INC	66470	38.29
Basappa K Konnur	JD(S)	12462	7.18
Gangappa Shrishailappa Meti	KRRS	1272	0.73
R. Veeresh Prasad (Veeresh Nekar)	NAC	1098	0.63
Kallappa Ramappa Picheli	IND	712	0.41
Basavaraj Bhimappa Gayakwad	SHS	358	0.21
Javed Inamdar	AIMEP	319	0.18
Mohammad Rafiqbadasha Dou	BMUP	299	0.17
Prabhakar Chalwadi	PPRP	282	0.16
Pooja Mallappa Bevoor	BJC	281	0.16
M M Nadaf	INCP	266	0.15
Malakappa Kallappa Sapsagr	JAHP	194	0.11
	NOTA	2014	1.16

Votes Percentage of Top Parties - 2018



## Polling Station Level Election Results

### Number and Name of Polling Stations (PS) (2023)

Number of Polling Stations	Name of Polling Stations	Number of Polling Stations	Name of Polling Stations
1	Balawadi Building, Harijan Galli, Terdal	22	Government Kannada Model Primary School For Boys, Teradala
2	Nammura Kannada Boys Senior Primary School, Devaraja Nagar, Terdal	23	Government Urdu School Terdal
3	Nammura Kannada Boys Senior Primary School East North North Room Devaraja Nagar Terdal	24	Municipal Office Building, Terdala
4	Nammura Kannada Boys Senior Primary School, Devaraja Nagar, North Side Middle Room, Teradala	25	Community House Building Municipality Old Office Hindugade Teradala
5	Nammura Kannada Boys Senior Primary School, Devaraja Nagar North Side Right Room, Teradala	26	Sm High School Building, East Middle Room, Devaraja Nagar, Terdal
6	Government Kannada Junior Primary School, East Room, Ambedkar Nagar, Terdal	27	Sm High School Building, East Left Room, Devaraja Nagar, Terdal
7	Government Kannada Boys Junior Primary School, New Building Middle Room, Ambedkar Nagar, Terdal	28	Government Senior Primary School, Lamani Colony, Terdal
8	Government Kannada Boys Junior Primary School, New Building West Room, Ambedkar Nagar, Terdal	29	Government Senior Primary West Side School, Lamani Colony, Terdal
9	Nammur Government Kannada Junior Primary School, Dasarmaddi Terdal	30	Government Kannada Senior Primary School, New Building, North Room, Tamadadi
10	Sri Siddeshwar Primary School Left Room Of Office, Terdala	31	Government Kannada Senior Primary School New Building East Room Tamadadi
11	Sri Siddeshwar Primary School Old Building South Side Room. Teradala	32	Government Kannada Senior Primary School East Hall Halingali
12	Shree Siddeshwar Primary School Old Building South Side Adjacent Room, Terdala	33	Government Kannada Senior Primary School New Building South Side Room Halingali
13	Sri Siddeshwar Primary School North Room, Terdala	34	Government Kannada Senior Primary School New Building North Side Room Halingali
14	Government Senior Primary Kannada Girls' School, Teradala	35	Government Urdu Junior Primary School East Hall Halingali
15	Nammur Government Kannada Girls Senior Primary School New Building Near Old Dispensary, Terdal	36	Government Urdu Junior Primary School West Hall Halingali
16	Nammura Government Kannada Girls Senior Primary School New Building Near Old Dispensary West Side Teradala	37	Government Kannada Senior Primary School New Building Middle Part Room Halingali
17	Sri Jinasenacharya Vidyamandal, Pre-Primary & Sps Gundevadi Junior Primary School, South Room, Terdal	38	Government Kannada And English Medium Senior Primary School Madanammati
18	M. Whi Panchakshari Ay.T.I. College New Building Middle Room, Terdala	39	Government Higher Primary School West Wing, Asangi
19	M. Whi Panchakshari Ay.T.I. College New Building Left Side Room Adjacent To The Middle Room, Teradala	40	Government Senior Primary School East Wing, Asangi
20	M,P Panchakshari Ltd. College New Building Left Room, Terdala	41	Gram Panchayat Office Old Building, Asangi
21	Prabhulinga Graduate Pre-College Building, Terdala	42	Kannada Boys School, North Side, Asangi

Contd....

## Polling Station Level Election Results

### Polling Station-wise Votes Secured by Overall Top Five Parties in Terdal Assembly in Assembly Election (AE) under Bagalkot Parliamentary Constituency in Karnataka (2023)

Number of Polling Station	Winner - Siddu Savadi (BJP)	Runner-up - Siddu. Ramappa. Konnur. (INC)	3rd - Dr. Padmajeet, A. Nadagouda Patil (IND)	4th - Ambadas Kamurthi (IND)	5th - Yamanappa Vitthal Gunadal (SDPI)	NOTA	Other	Total Votes Secured
36	132	90	359	2	2	2	19	606
37	329	86	498	10	3	5	23	954
38	789	64	62	1	1	1	21	939
39	352	328	55	0	9	2	11	757
40	523	298	73	2	3	5	12	916
41	336	343	25	3	25	2	18	752
42	352	469	35	1	16	1	12	886
43	399	263	128	4	4	3	17	818
44	254	529	20	5	33	6	26	873
45	411	473	31	1	34	3	12	965
46	340	271	46	2	2	5	9	675
47	508	223	50	0	27	7	15	830
48	427	127	56	1	1	4	11	627
49	189	273	14	0	6	3	10	495
50	414	455	45	1	1	0	17	933
51	298	463	66	3	18	1	12	861
52	293	584	9	4	38	4	11	943
53	294	362	4	2	1	4	7	674
54	439	413	30	3	0	3	13	901
55	459	431	12	6	0	1	14	923
56	547	496	6	1	1	1	11	1063
57	275	542	3	2	4	3	13	842
58	624	317	92	2	9	8	15	1067
59	248	466	61	2	15	3	11	806
60	326	415	106	8	23	2	17	897
61	231	355	45	2	3	3	7	646
62	306	197	284	0	0	3	11	801
63	265	373	169	8	1	4	34	854
64	179	352	201	4	0	6	16	758
65	587	475	12	37	0	5	22	1138
66	280	766	15	2	1	3	28	1095
67	314	268	4	10	0	3	5	604
68	293	293	12	10	1	0	8	617
69	299	198	4	1	0	1	6	509
70	332	279	2	2	0	5	15	635

Contd....

## Polling Station Level Election Results

### Winner, Runner-up and 3rd Party Position & Winning Margin According to Polling Stations in Terdal Assembly in Assembly Election (AE) under Bagalkot Parliamentary Constituency in Karnataka (2023)

Polling Station Number	Winner Party	Winner Votes (%)	Runner-up Party	Runner-up Votes (%)	Winning Margin Votes (%)	Third Party	Third Party Votes (%)	Other Votes (%)
71	BJP	264 (52.59)	INC	227 (45.22)	37 (7.37)	IND (DPANP)	2 (0.4)	9 (1.79)
72	INC	550 (51.98)	BJP	439 (41.49)	111 (10.49)	IND (DPANP)	33 (3.12)	36 (3.4)
73	BJP	544 (56.49)	INC	357 (37.07)	187 (19.42)	IND (DPANP)	37 (3.84)	25 (2.6)
74	BJP	425 (49.36)	INC	392 (45.53)	33 (3.83)	IND (DPANP)	17 (1.97)	27 (3.14)
75	BJP	344 (51.34)	INC	291 (43.43)	53 (7.91)	IND (DPANP)	15 (2.24)	20 (2.99)
76	BJP	376 (55.54)	INC	275 (40.62)	101 (14.92)	IND (DPANP)	10 (1.48)	16 (2.36)
77	INC	379 (49.8)	BJP	350 (45.99)	29 (3.81)	IND (DPANP)	19 (2.5)	13 (1.71)
78	INC	475 (51.3)	BJP	421 (45.46)	54 (5.84)	IND (DPANP)	12 (1.3)	18 (1.94)
79	BJP	487 (66.08)	INC	227 (30.8)	260 (35.28)	IND (DPANP)	7 (0.95)	16 (2.17)
80	INC	565 (53.96)	BJP	413 (39.45)	152 (14.51)	IND (DPANP)	43 (4.11)	26 (2.48)
81	BJP	531 (69.05)	INC	215 (27.96)	316 (41.09)	IND (DPANP)	13 (1.69)	10 (1.3)
82	BJP	275 (47.58)	IND (DPANP)	150 (25.95)	125 (21.63)	INC	107 (18.51)	46 (7.96)
83	BJP	323 (50.71)	IND (DPANP)	139 (21.82)	184 (28.89)	INC	122 (19.15)	53 (8.32)
84	INC	320 (45.2)	BJP	270 (38.14)	50 (7.06)	IND (DPANP)	35 (4.94)	83 (11.72)
85	BJP	316 (53.02)	IND (DPANP)	143 (23.99)	173 (29.03)	INC	113 (18.96)	24 (4.03)
86	BJP	242 (41.87)	INC	160 (27.68)	82 (14.19)	IND (DPANP)	97 (16.78)	79 (13.67)
87	BJP	258 (37.28)	IND (DPANP)	195 (28.18)	63 (9.1)	INC	174 (25.14)	65 (9.39)
88	IND (DPANP)	335 (39.23)	BJP	257 (30.09)	78 (9.14)	INC	227 (26.58)	35 (4.1)
89	IND (DPANP)	313 (46.72)	INC	195 (29.1)	118 (17.62)	BJP	140 (20.9)	22 (3.28)
90	BJP	237 (50.21)	IND (DPANP)	136 (28.81)	101 (21.4)	INC	75 (15.89)	24 (5.08)
91	BJP	327 (48.09)	IND (DPANP)	197 (28.97)	130 (19.12)	INC	98 (14.41)	58 (8.53)
92	BJP	401 (58.8)	IND (DPANP)	216 (31.67)	185 (27.13)	INC	38 (5.57)	27 (3.96)
93	BJP	453 (52.98)	IND (DPANP)	248 (29.01)	205 (23.97)	INC	111 (12.98)	43 (5.03)
94	BJP	380 (40.86)	IND (DPANP)	235 (25.27)	145 (15.59)	INC	226 (24.3)	89 (9.57)
95	INC	375 (38.11)	BJP	334 (33.94)	41 (4.17)	IND (DPANP)	205 (20.83)	70 (7.11)
96	BJP	388 (65.1)	IND (DPANP)	125 (20.97)	263 (44.13)	INC	48 (8.05)	35 (5.87)
97	BJP	374 (44.26)	IND (DPANP)	233 (27.57)	141 (16.69)	INC	130 (15.38)	108 (12.78)
98	BJP	222 (61.67)	IND (DPANP)	103 (28.61)	119 (33.06)	INC	22 (6.11)	13 (3.61)
99	BJP	388 (44.96)	IND (DPANP)	239 (27.69)	149 (17.27)	INC	119 (13.79)	117 (13.56)
100	INC	235 (37.48)	IND (DPANP)	145 (23.13)	90 (14.35)	BJP	132 (21.05)	115 (18.34)
101	INC	348 (47.35)	BJP	207 (28.16)	141 (19.19)	IND (DPANP)	109 (14.83)	71 (9.66)
102	BJP	627 (54.01)	INC	437 (37.64)	190 (16.37)	IND (DPANP)	51 (4.39)	46 (3.96)
103	INC	297 (34.26)	BJP	291 (33.56)	6 (0.7)	IND (AK)	112 (12.92)	167 (19.26)
104	INC	354 (45.44)	BJP	242 (31.07)	112 (14.37)	IND (DPANP)	60 (7.7)	123 (15.79)
105	BJP	415 (50.43)	INC	235 (28.55)	180 (21.88)	IND (DPANP)	58 (7.05)	115 (13.97)

Contd....

## Socio-Economic Amenities - Rural

### Access to Education Facilities

Particulars	Number of Villages (% of Population)				
	Available	Not Available	If Not Available (Distance of Nearest Facility)		
			A	B	C
Govt. Primary School	29 (98)	3 (2)	0 (0)	2 (1)	0 (0)
Private Primary School	13 (54)	19 (46)	0 (0)	0 (0)	0 (0)
Govt. Middle School	29 (95)	3 (5)	0 (0)	2 (1)	0 (0)
Private Middle School	8 (29)	24 (71)	0 (0)	0 (0)	0 (0)
Govt. Secondary School	16 (68)	16 (32)	9 (13)	5 (11)	0 (0)
Private Secondary School	5 (20)	27 (80)	0 (0)	0 (0)	0 (0)
Govt. Senior Secondary School	3 (14)	29 (86)	9 (23)	18 (54)	2 (8)
Private Senior Secondary School	0 (0)	32 (100)	0 (0)	0 (0)	0 (0)
Govt. Arts and Science Degree College	2 (6)	30 (94)	9 (26)	6 (25)	1 (6)
Private Arts and Science Degree College	2 (1)	30 (99)	5 (14)	8 (22)	0 (0)
Govt. Engineering College	0 (0)	32 (100)	0 (0)	0 (0)	30 (96)
Private Engineering College	0 (0)	32 (100)	0 (0)	0 (0)	2 (4)
Govt. Medicine College	0 (0)	32 (100)	0 (0)	2 (10)	22 (62)
Private Medicine College	0 (0)	32 (100)	0 (0)	2 (5)	6 (23)
Govt. Management Institute	0 (0)	32 (100)	0 (0)	0 (0)	0 (0)
Private Management Institute	0 (0)	32 (100)	0 (0)	0 (0)	32 (100)
Govt. Polytechnic	1 (1)	31 (99)	7 (16)	9 (35)	0 (0)
Private Polytechnic	1 (4)	31 (96)	7 (21)	6 (18)	1 (6)
Govt. Vocational Training School/ITI	0 (0)	32 (100)	8 (21)	6 (23)	1 (6)
Private Vocational Training School/ITI	3 (13)	29 (87)	5 (8)	9 (30)	0 (0)
Govt. Non Formal Training Centre	3 (18)	29 (82)	7 (15)	8 (28)	0 (0)
Private Non Formal Training Centre	0 (0)	32 (100)	6 (13)	3 (11)	5 (16)
Govt. School For Disabled	0 (0)	32 (100)	0 (0)	2 (3)	12 (33)
Private School For Disabled	0 (0)	32 (100)	1 (2)	1 (3)	16 (59)
Government Others	0 (0)	32 (100)	1 (2)	3 (7)	23 (71)
Private Others	0 (0)	32 (100)	0 (0)	0 (0)	5 (21)

Note : Distance A : Less than 5 km; B : Between 5-10 km; C : 10+ km.; Source : Data Analysis is based on 2011 Census.

## DISCLAIMER

The Terms of Use and Disclaimer of Datanet India Private Limited (hereinafter referred to as "Datanet") for use of this analysis report of **Terdal Assembly Constituency (Terdal Vidhan Sabha)** :-

1. **Assembly Factbook™** is a Registered Trade Mark owned by Datanet.
2. All the maps are sketched and graphical representation only and have not been drawn to the scale and also not to represent the actual geographical area or boundary of the unit.
3. The data for the aforesaid analysis is based on authentic sources and has been culled from the various publications of Census, CSO and NSSO for district and block level data, various central and state government departments, Central & State Elections Commissions and the concerned Returning Officers' releases, Electoral Rolls, Election results and allied publications, internal assessment, surveys, estimates and analysis. Therefore, certain adjustment of data at micro level may have been done to arrive closer to the macro data.
4. Data have been provided on an "As Is" and "As AVAILABLE" basis
5. The colours shown in the maps or diagram and charts of a particular party, alliance or AC are indicative and do not represent them.
6. This publication which includes maps, sheets, graphs and data would be the property under copyright of Datanet only. The user may use these for its internal study, analysis and research purposes. It's public display, re-selling or any commercial uses by the user are not allowed.
7. Datanet has taken due care and caution in compilation and processing of data and allied information, but does not guarantee the accuracy, adequacy or completeness of any information/analysis and will be not responsible for any errors or omissions or for the results obtained from the use of such information/analysis.
8. All the contents for the publication have been culled from various authentic sources and Datanet reasonably believes such sources to be reliable, but does not make any representations, express or implied as to the accuracy or fitness of use of such information. The information or contents of the information/analysis do not constitute advice and should not be relied upon in making (or refraining from making) any decision. Any reliance placed upon the information provided by Datanet is the sole responsibility and strictly at the user's risk.
9. In no event will Datanet be liable for any damages (including, without limitation, damages for loss of business projects, or loss of profits) arising in contract, tort or otherwise from the use of or inability to use any of its contents, or from any action taken (or refrained from being taken) as a result of using the analysis or any of its contents. Datanet its directors, owners, editors, officials, employees, distributor and agents or any associate will not be liable for any errors in the information contained or any consequences arising from the use of the contents of the provided information/analysis.
10. If any provision of these terms and conditions is held invalid or illegal or unenforceable for any reason by any court of competent jurisdiction, such provision shall be severed and the remainder of provisions of the terms and conditions shall continue in full force and effect as if the Term of Use had been executed with the invalid, illegal or unenforceable provision eliminated.
11. If there are any discrepancies in the information provided, please bring it to attention of Datanet for suitable rectification measures.

**Buy Online This Complete Book At  
Datanet India eBooks Store**

[www.indiastatpublications.com](http://www.indiastatpublications.com)

or go directly at

[http://www.indiastatpublications.com/  
Assembly\\_factbook/Karnataka/Bagalkot/ Terdal](http://www.indiastatpublications.com/Assembly_factbook/Karnataka/Bagalkot/Terdal)

 **indiastat**elections

ISBN : 978-93-5763-935-4



9 789357 639354