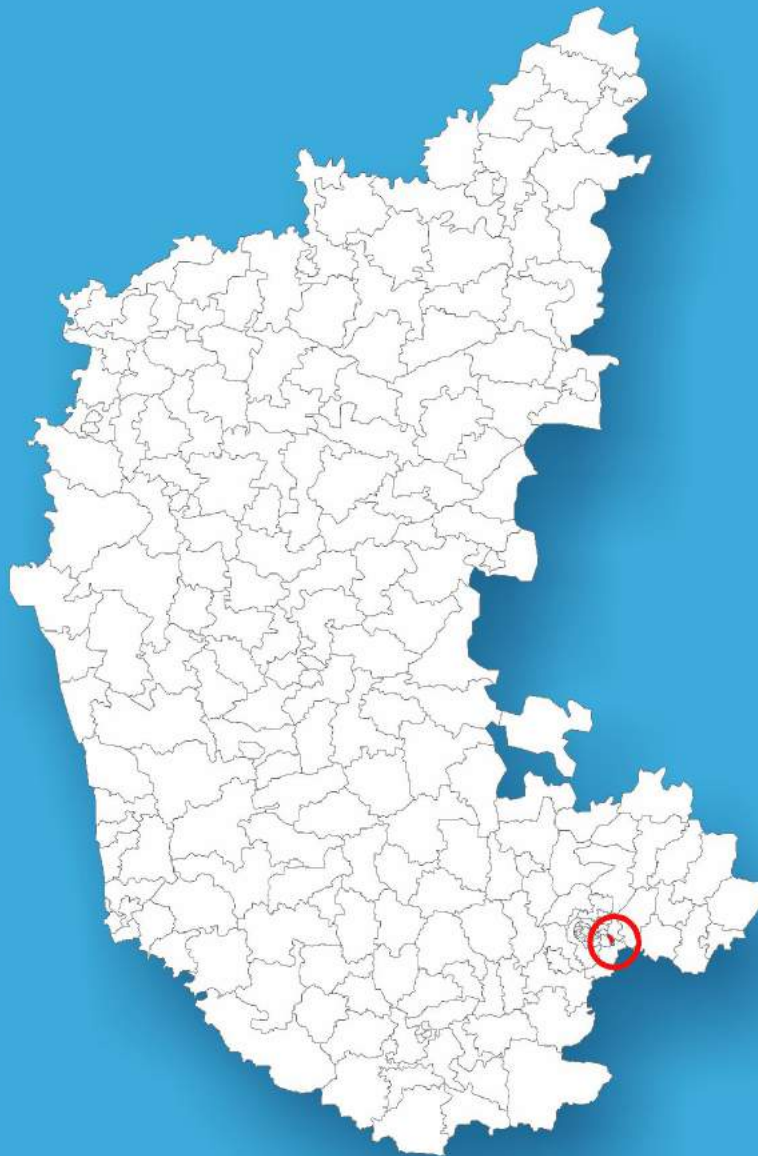




Karnataka

# Assembly Factbook™

Mahadevapura Assembly Constituency



Key Electoral Data of Mahadevapura  
Assembly Constituency (Vidhan Sabha)

Karnataka

# **Assembly Factbook**<sup>TM</sup>

Mahadevapura Assembly Constituency



Mahadevapura Vidhan Sabha

## **Editor & Director**

Dr. R.K. Thukral

## **Research Editor**

Dr. Shafeeq Rahman

## **Compiled, Researched and Published by Datanet India Pvt. Ltd.**

D-100, 1st Floor,

Okhla Industrial Area, Phase-I,  
New Delhi- 110020.

Ph.: 91-11- 43580781-84

Email : support@indiastatpublications.com

Website : www.indiastatelections.com

## **Online Book Store :**

www.indiastatpublications.com

**Report No. :** AFB/KA-174-0123

**ISBN :** 978-93-87148-04-8

**First Edition :** January, 2018

**Sixth Updated Edition :** January, 2023

**Price :** Rs. 11500/-

US\$ 310

**© Datanet India Pvt. Ltd.**

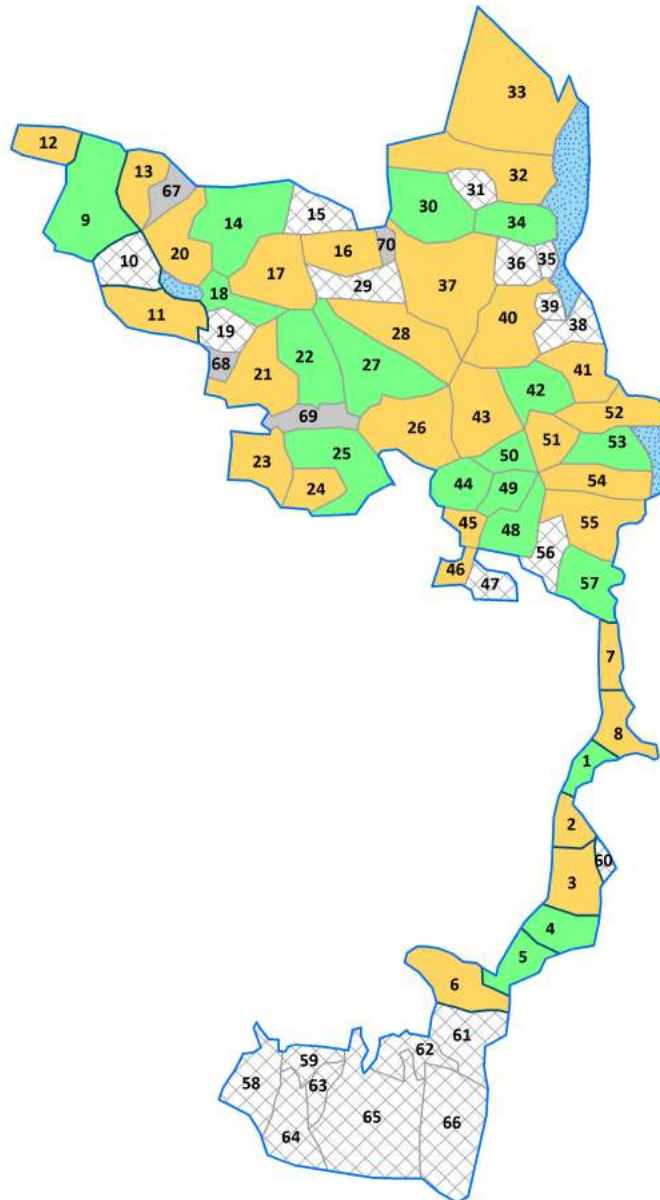
All rights reserved. No part of this book may be reproduced, stored in a retrieval system or transmitted in any form or by any means, mechanical photocopying, photographing, scanning, recording or otherwise without the prior written permission of the publisher. Please refer to Disclaimer at page no. 248 for the use of this publication.

Printed in India

No.	Particulars	Page No.
	<b>Introduction</b>	
1	Assembly Constituency - (Vidhan Sabha) at a Glance   Features of Assembly as per Delimitation Commission of India (2008)	1-2
	<b>Location and Political Maps</b>	
2	Location Map   Boundaries of Assembly Constituency - (Vidhan Sabha) in District   Boundaries of Assembly Constituency under Parliamentary Constituency - (Lok Sabha)   Ward & Village-wise Winner Parties- 2019, 2018, 2014, 2013 and 2009	3-10
	<b>Administrative Setup (2011)</b>	
3	District   Sub-district   Towns   Villages   Inhabited Villages   Uninhabited Villages   Village Panchayat   Intermediate Panchayat	11-15
	<b>Demographics (2011)</b>	
4	Population   Households   Rural/Urban Population   Ward and Villages by Population Size   Sex Ratio (Total & 0-6 Years)   Religious Population   Social Population   Literacy Rate	16-18
	<b>Electoral Features</b>	
5	Important Dates of Last Elections Held   Electors by Gender   Service Electors   Voters   Voters Turnout   Polling Stations & Average Number of Electors per Polling Station   Electors by Age Group   Present Elected Representatives	19-24
	<b>Historical Summary Election Results</b>	
6	Vote Share of Major Parties   Winning Margin (Number & Percentage)   Polarity of Parties   Summary Result of Assembly Segment of Parliamentary Elections 2019, 2014, 2009   Summary Result of Assembly Elections 2018, 2013 and 2008	25-35
	<b>Polling Station Level Election Results</b>	
7	Name and Number of Polling Station 2019, 2018, 2014, 2013 and 2009   Polling Station-wise Electors, Voters & Voters Turnout 2019, 2018, 2014, 2013 and 2009   Polling Station wise Elections Results 2019, 2018, 2014, 2013 and 2009	36-228
	<b>Share of Assembly Constituency</b>	
8	Share of Assembly Constituency - (Vidhan Sabha) in State, District and Parliamentary Constituency - (Lok Sabha)	229
	<b>Socio-Economic Amenities (2011)</b>	
9	Access to Administrative Units   Agricultural, Manufacturing and Industrial Commodities   Demographic Indicators   Education   Health & Manpower   Drinking Water Supply   Sanitation   Entertainment and Recreations Infrastructure   Power   Food Allocation Distribution and Marketing of Agriculture Commodities Infrastructure   Transport and Road Infrastructure   Communication   Banking and Financial Services   Land Use   Irrigation Source	231-245
10	<b>Abbreviation &amp; Sources</b>	246-247
11	<b>Disclaimer</b>	248

Location & Political Map

Ward & Village-wise Winner Parties in Mahadevapura Assembly Constituency under State Assembly Election (AE) (No. 174) - 2013



BJP	INC	UV	UN	Total AC	Ward (W)	Village (V)
(6W+22V)	(4W+14V)	(1W+19V)	(4V)		11W	59V
UV : Unspecified Village						
UN : Uninhabited Village						

Note : Ward boundaries are shown for visual presentations only and these are not showing the actual geographical locations.

## Administrative Setup

### List of Village Panchayat & Intermediate Panchayat (Block) Name - 2011

Village Name	Village Panchayat Name	Intermediate Panchayat Name
Adur	Bidarahalli	Bangalore East
Anagalapura	Doddagubbi	Bangalore East
Avalahalli	Avalahalli	Bangalore East
Bandapura	Doddabanahalli	Bangalore East
Bandebommasandra	Kannuru	Bangalore East
Bendiganahalli	Mandur	Bangalore East
Bidarahalli	Bidarahalli	Bangalore East
Bidare Agrahara	Doddabanahalli	Bangalore East
Bommenahalli	Mandur	Bangalore East
Byappanahalli	Bidarahalli	Bangalore East
Cheemasandra	Avalahalli	Bangalore East
Chikkabanahalli	Doddabanahalli	Bangalore East
Chikkakannalli	Halanayakanahalli	Bangalore East
Chikkanayakanahalli	Halanayakanahalli	Bangalore East
Chikkasandra	Bidarahalli	Bangalore East
Doddabanahalli	Doddabanahalli	Bangalore East
Dommasandra	Sheegehalli	Bangalore East
Goravigere	Doddabanahalli	Bangalore East
Gundur	Bidarahalli Estate	Bangalore East
Hadosiddapura	Halanayakanahalli	Bangalore East
Halanayakanahalli	Halanayakanahalli	Bangalore East
Halehalli	Bidarahalli	Bangalore East
Hancharahalli	Mandur	Bangalore East
Hirandahalli	Avalahalli	Bangalore East
Huskur	Mandur	Bangalore East
Jothipura	Mandur	Bangalore East
Kachamaranahalli	Kodathi	Bangalore East
Kada Agrahara	Bidarahalli	Bangalore East
Kadusonnappanahalli	Gramapanchayath	Bangalore East

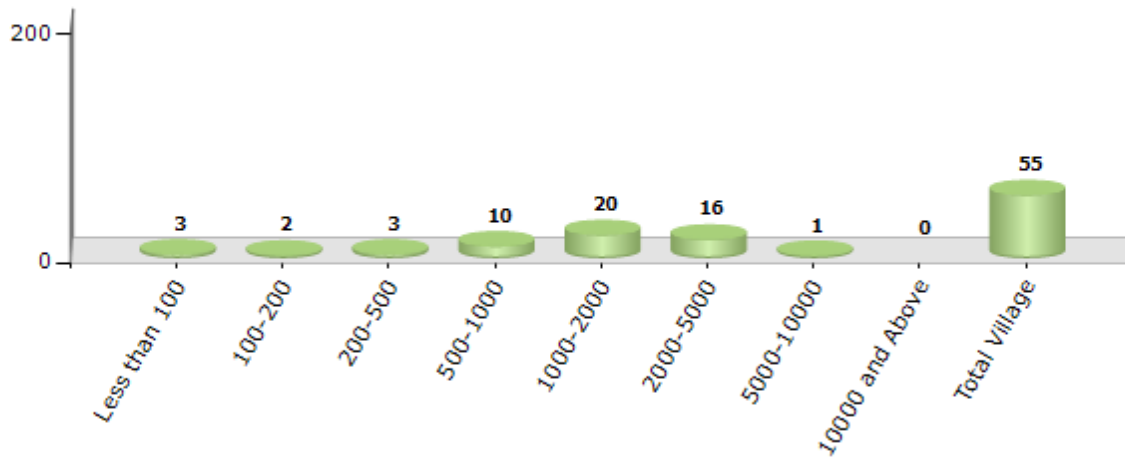
Contd....

Demographic

Number of Villages by Population Size - 2011

Less than 100	100-200	200-500	500-1000	1000-2000	2000-5000	5000-10000	10000 and Above	Total Village
3	2	3	10	20	16	1	0	55

Number of Villages by Population Size - 2011

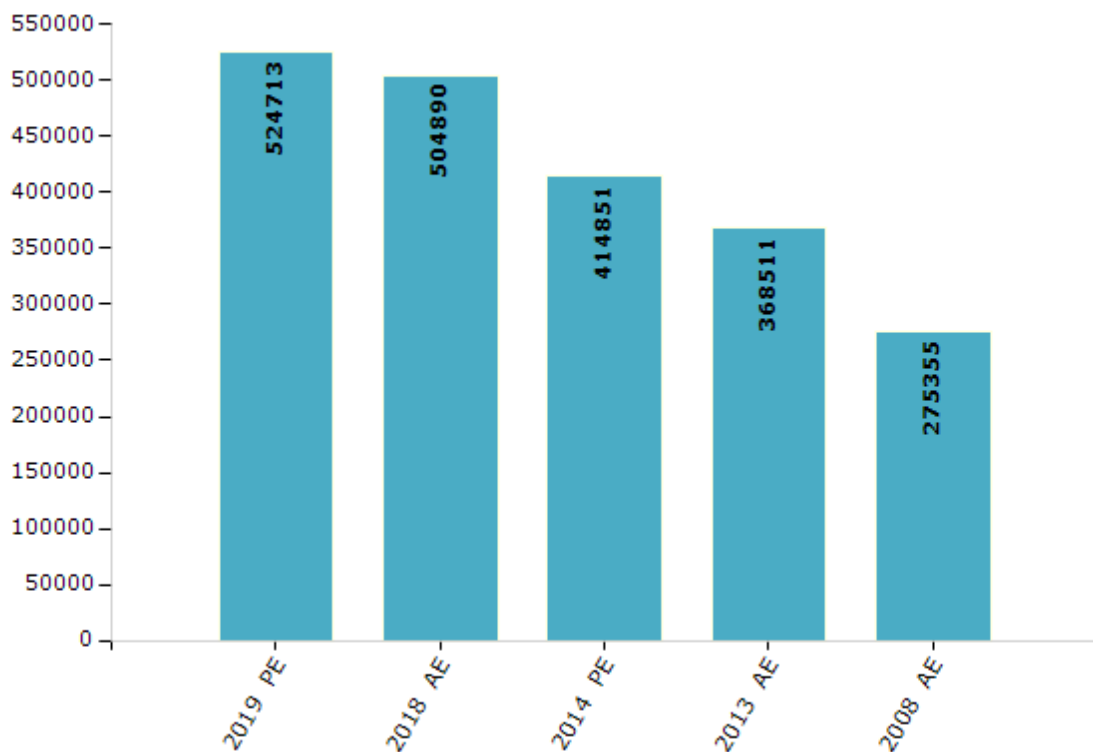


## Electoral Features

### Electors by Male & Female

Year	Male	Female	Others	Total	Year	Male	Female	Others	Total
2019 PE	283980	240574	159	524713	1994 AE	-	-	-	-
2018 AE	274221	230513	156	504890	1989 AE	-	-	-	-
2014 PE	225881	188856	114	414851	1985 AE	-	-	-	-
2013 AE	198911	169482	118	368511	1983 AE	-	-	-	-
2009 PE	-	-	-	-	1978 AE	-	-	-	-
2008 AE	147545	127810	-	275355	1972 AE	-	-	-	-
2004 PE	-	-	-	-	1967 AE	-	-	-	-
2004 AE	-	-	-	-	1962 AE	-	-	-	-
1999 PE	-	-	-	-	1957 AE	-	-	-	-
1999 AE	-	-	-	-					

Number of Electors



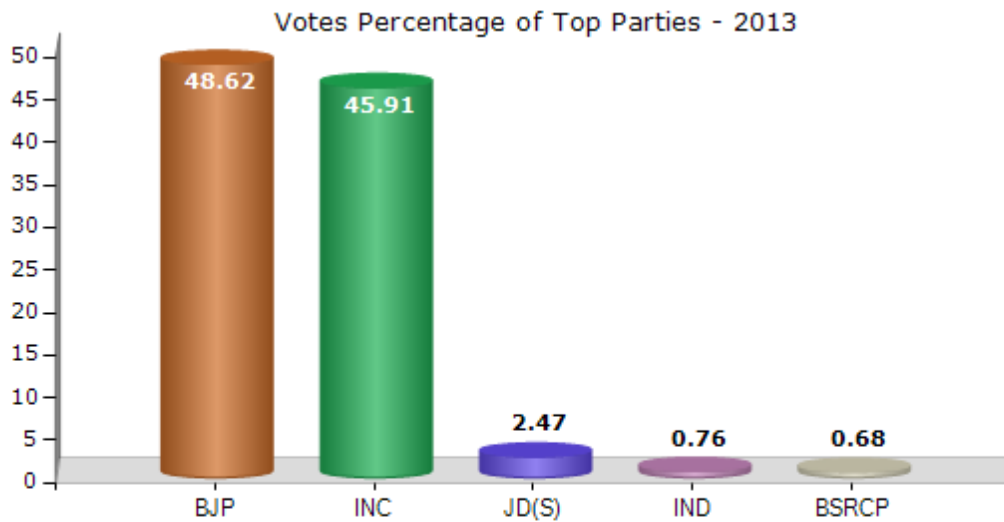
Note : AE : Assembly Election, PE : Assembly Segment of Parliamentary Election



## Historical Summary Election Results

### Summary Result of Assembly Election - 2013

Candidate Name	Party	Votes	Votes %
Arvind Limbavali	BJP	110244	48.62
A.C.Srinivas	INC	104095	45.91
N.Govardhan	JD(S)	5604	2.47
R.L.Srinivasa	IND	1729	0.76
Mayur Patel	BSRCP	1532	0.68
Muniyappa	KJP	1393	0.61
Venkatesh.N	BSP	786	0.35
Muniraja.P	IND	467	0.21
M.Manjunath	BDBRAJP	461	0.2
Nagesh.T	IND	438	0.19



## Polling Station Level Election Results

### Number and Name of Polling Stations (PS) (2018)

Number of Polling Stations	Name of Polling Stations	Number of Polling Stations	Name of Polling Stations
1	Govt. Lower Primary School Mittiganahalli	22	Govt. Higher Primary School, Doddagubbi, Room No. 2
2	Govt. Lower Primary School Tirumenahalli	23	Govt. Higher Primary School, Bayyappanahalli
3	Govt. Higher Primary School Jyothipura	24	Govt. Higher Primary School, Bayyappanahalli
4	Govt. Model Primary School, Hancharahalli	25	Govt. Lower Primary School, Bommenahalli, Room No. 1
5	Govt. Higher Primary School, Room No. 1 Manduru	26	Govt. Lower Primary School, Bommenahalli, Room No. 2
6	Govt. Higher Primary School Room No. 2 Manduru	27	Govt. Higher Primary School, Jodi Huskuru, Room No. 1
7	Govt. Lower Primary School Kattugollahalli	28	Govt. Higher Primary School, Jodi Huskuru, Room No. 2
8	Govt. Kannada Model School Room No. 1 Gunduru	29	Govt. Lower Primary School, Nimbekaipura
9	Govt. Kannada Model School Room No. 2 Gunduru	30	Govt. Higher Primary School, Bidarahalli, Room No. 1
10	Govt. Higher Primary School Yarrappanahalli	31	Govt. Higher Primary School, Bidarahalli, Room No. 2
11	Govt. Higher Primary School Yarrappanahalli	32	Govt. Higher Primary School, Bidarahalli, Room No. 2
12	Govt. Lower Primary School Bande Bommasandra	33	Govt. Lower Primary School, Aduru
13	Govt. Higher Primary School, Kadusonnappanahalli, Room No. 1	34	Govt. Higher Primary School, Room No. 1, Rampura
14	Govt. Higher Primary School, Kadusonnappanahalli, Room No. 2	35	Govt. Higher Primary School, Room No. 2, Rampura
15	Govt. Lower Primary School, Room No. 1, Kannur	36	Govt. Higher Primary School, Room No. 3, Rampura
16	Govt. Lower Primary School, Room No. 2, Kannur	37	Govt. Higher Primary School Room No. 1, Bilishivale
17	Govt. Lower Primary School, Bande Hosuru Room No. 1	38	Govt. Higher Primary School Room No. 2, Bileshivale
18	Govt. Lower Primary School, Bande Hosuru Room No. 2	39	Govt. Lower Primary School, Room No. 1, Bhyrathi
19	Govt. Lower Primary School, Nadagowdagollahalli Room No. 1	40	Govt. Lower Primary School, Room No. 2, Bhyrathi
20	Govt. Higher Primary School, Kada Agrahara, Room No. 1	41	Govt. Anganawadi Centre, Room No. 1, Bhyrathi
21	Govt. Higher Primary School, Doddagubbi, Room No. 1	42	Govt. Anganawadi Centre, Room No. 2, Bhyrathi

Contd....

## Polling Station Level Election Results

### Polling Station-wise Votes Secured by Overall Top Five Parties in Mahadevapura Assembly in Assembly Election (AE) under Bangalore Central Parliamentary Constituency in Karnataka (2018)

Number of Polling Station	Winner - Aravind Limbavali (BJP)	Runner-up - A C Srinivasa (INC)	3rd - Sathish K (JD(S))	4th - Nagesh T (IND)	5th - B R Bhaskar Prasad (AAP)	NOTA	Other	Total Votes Secured
36	363	263	19	48	1	10	7	711
37	401	450	5	8	4	9	6	883
38	348	611	7	25	2	4	13	1010
39	307	513	14	5	3	12	9	863
40	241	451	14	17	3	11	10	747
41	210	431	11	6	3	7	5	673
42	248	314	8	5	2	4	1	582
43	240	507	9	2	1	3	7	769
44	228	304	17	3	1	7	1	561
44A	200	251	16	2	3	8	5	485
45	194	306	14	4	0	14	1	533
45A	220	278	22	2	2	11	8	543
46	385	481	18	2	6	20	8	920
47	302	304	28	44	1	6	5	690
48	355	380	39	45	1	3	8	831
49	404	256	24	34	0	11	9	738
50	340	301	30	38	0	10	6	725
51	342	492	23	10	3	20	12	902
52	415	517	33	15	2	7	5	994
53	430	503	23	9	2	11	8	986
54	394	524	13	17	2	10	9	969
55	344	355	13	6	3	10	4	735
56	371	559	20	0	0	2	8	960
57	226	512	15	24	0	2	7	786
58	283	453	18	10	1	13	6	784
59	426	490	11	25	0	2	7	961
60	289	401	18	8	0	3	4	723
61	226	347	11	13	0	6	7	610
62	374	395	38	2	0	5	55	869
63	298	255	19	0	4	2	37	615
64	269	207	13	0	1	6	13	509
65	257	181	13	0	0	4	8	463
66	409	172	9	0	0	5	4	599
67	593	239	24	1	1	5	3	866
68	370	465	26	0	1	6	9	877

Contd....

## Polling Station Level Election Results

**Winner, Runner-up and 3rd Party Position & Winning Margin According to Polling Stations in Mahadevapura Assembly in Assembly Election (AE) under Bangalore Central Parliamentary Constituency in Karnataka (2018)**

Polling Station Number	Winner Party	Winner Votes (%)	Runner-up Party	Runner-up Votes (%)	Winning Margin Votes (%)	Third Party	Third Party Votes (%)	Other Votes (%)
69	INC	354 (48.96)	BJP	346 (47.86)	8 (1.1)	JD(S)	13 (1.8)	10 (1.38)
70	INC	404 (54.67)	BJP	311 (42.08)	93 (12.59)	JD(S)	10 (1.35)	14 (1.89)
71	BJP	289 (44.6)	INC	273 (42.13)	16 (2.47)	IND (NT)	56 (8.64)	30 (4.63)
72	INC	316 (48.24)	BJP	287 (43.82)	29 (4.42)	IND (NT)	27 (4.12)	25 (3.82)
73	INC	319 (50.63)	BJP	271 (43.02)	48 (7.61)	JD(S)	16 (2.54)	24 (3.81)
74	INC	250 (49.8)	BJP	212 (42.23)	38 (7.57)	IND (NT)	18 (3.59)	22 (4.38)
75	INC	283 (46.93)	BJP	276 (45.77)	7 (1.16)	IND (NT)	19 (3.15)	25 (4.15)
76	INC	243 (47.74)	BJP	222 (43.61)	21 (4.13)	JD(S)	18 (3.54)	26 (5.11)
77	INC	426 (53.45)	BJP	318 (39.9)	108 (13.55)	JD(S)	28 (3.51)	25 (3.14)
78	BJP	369 (46.18)	INC	311 (38.92)	58 (7.26)	IND (NT)	93 (11.64)	26 (3.25)
79	INC	272 (48.23)	BJP	238 (42.2)	34 (6.03)	IND (NT)	38 (6.74)	16 (2.84)
79A	INC	120 (49.79)	BJP	102 (42.32)	18 (7.47)	IND (NT)	10 (4.15)	9 (3.73)
80	BJP	595 (58.11)	INC	376 (36.72)	219 (21.39)	JD(S)	26 (2.54)	27 (2.64)
81	BJP	397 (52.37)	INC	337 (44.46)	60 (7.91)	JD(S)	12 (1.58)	12 (1.58)
82	INC	482 (51.11)	BJP	428 (45.39)	54 (5.72)	JD(S)	16 (1.7)	17 (1.8)
83	INC	320 (52.37)	BJP	266 (43.54)	54 (8.83)	JD(S)	15 (2.45)	10 (1.64)
84	BJP	403 (54.17)	INC	320 (43.01)	83 (11.16)	JD(S)	10 (1.34)	11 (1.48)
85	BJP	424 (61.18)	INC	214 (30.88)	210 (30.3)	JD(S)	18 (2.6)	37 (5.34)
86	BJP	382 (60.44)	INC	228 (36.08)	154 (24.36)	JD(S)	18 (2.85)	4 (0.63)
87	BJP	278 (56.85)	INC	177 (36.2)	101 (20.65)	JD(S)	19 (3.89)	15 (3.07)
88	BJP	472 (60.59)	INC	272 (34.92)	200 (25.67)	JD(S)	10 (1.28)	25 (3.21)
89	BJP	413 (66.61)	INC	184 (29.68)	229 (36.93)	JD(S)	5 (0.81)	18 (2.9)
90	INC	366 (65.36)	BJP	182 (32.5)	184 (32.86)	JD(S)	3 (0.54)	9 (1.61)
91	INC	466 (59.97)	BJP	266 (34.23)	200 (25.74)	IND (NT)	13 (1.67)	32 (4.12)
92	INC	454 (48.76)	BJP	354 (38.02)	100 (10.74)	IND (NT)	70 (7.52)	53 (5.69)
93	BJP	523 (54.42)	INC	385 (40.06)	138 (14.36)	JD(S)	23 (2.39)	30 (3.12)
94	BJP	396 (55.7)	INC	280 (39.38)	116 (16.32)	JD(S)	15 (2.11)	20 (2.81)
95	BJP	359 (48.06)	INC	340 (45.52)	19 (2.54)	JD(S)	16 (2.14)	32 (4.28)
96	BJP	312 (63.03)	INC	161 (32.53)	151 (30.5)	JD(S)	5 (1.01)	17 (3.43)
97	BJP	540 (60.4)	INC	307 (34.34)	233 (26.06)	JD(S)	20 (2.24)	27 (3.02)
98	BJP	478 (59.01)	INC	299 (36.91)	179 (22.1)	JD(S)	11 (1.36)	22 (2.72)
99	BJP	542 (66.34)	INC	242 (29.62)	300 (36.72)	IND (NT)	11 (1.35)	22 (2.69)
100	BJP	403 (64.9)	INC	195 (31.4)	208 (33.5)	JD(S)	9 (1.45)	14 (2.25)
101	INC	354 (58.03)	BJP	230 (37.7)	124 (20.33)	JD(S)	8 (1.31)	18 (2.95)
102	INC	333 (58.01)	BJP	214 (37.28)	119 (20.73)	JD(S)	9 (1.57)	18 (3.14)

Contd....

## Socio-Economic Amenities - Rural

### Access to Education Facilities

Particulars	Number of Village (% of Population)				
	Available	Not Available	If Not Available (Distance of Nearest Facility)		
			A	B	C
Govt. Primary School	38 (75)	17 (25)	3 (0)	12 (19)	0 (0)
Private Primary School	11 (28)	44 (72)	0 (0)	0 (0)	0 (0)
Govt. Middle School	19 (43)	36 (57)	27 (38)	2 (4)	0 (0)
Private Middle School	10 (25)	45 (75)	1 (1)	0 (0)	0 (0)
Govt. Secondary School	4 (11)	51 (89)	34 (51)	11 (24)	0 (0)
Private Secondary School	7 (16)	48 (84)	0 (0)	0 (0)	0 (0)
Govt. Senior Secondary School	0 (0)	55 (100)	15 (30)	11 (14)	7 (11)
Private Senior Secondary School	3 (9)	52 (91)	4 (4)	13 (29)	2 (3)
Govt. Arts and Science Degree College	0 (0)	55 (100)	8 (10)	36 (60)	5 (8)
Private Arts and Science Degree College	2 (10)	53 (90)	1 (4)	2 (5)	1 (2)
Govt. Engineering College	0 (0)	55 (100)	5 (11)	14 (35)	4 (8)
Private Engineering College	0 (0)	55 (100)	8 (18)	17 (20)	7 (8)
Govt. Medicine College	0 (0)	55 (100)	3 (6)	5 (6)	14 (21)
Private Medicine College	0 (0)	55 (100)	6 (16)	19 (32)	8 (19)
Govt. Management Institute	0 (0)	55 (100)	1 (4)	27 (55)	17 (28)
Private Management Institute	1 (3)	54 (97)	0 (0)	0 (0)	0 (0)
Govt. Polytechnic	0 (0)	55 (100)	6 (10)	24 (48)	7 (12)
Private Polytechnic	1 (7)	54 (93)	6 (6)	9 (13)	2 (4)
Govt. Vocational Training School/ITI	0 (0)	55 (100)	3 (7)	30 (61)	3 (3)
Private Vocational Training School/ITI	0 (0)	55 (100)	1 (0)	16 (18)	1 (2)
Govt. Non Formal Training Centre	0 (0)	55 (100)	0 (0)	34 (71)	8 (10)
Private Non Formal Training Centre	0 (0)	55 (100)	1 (0)	10 (8)	1 (2)
Govt. School For Disabled	0 (0)	55 (100)	4 (9)	9 (27)	35 (57)
Private School For Disabled	0 (0)	55 (100)	1 (0)	4 (4)	2 (3)
Government Others	0 (0)	55 (100)	2 (7)	3 (7)	43 (79)
Private Others	0 (0)	55 (100)	0 (0)	1 (1)	6 (6)

Note : Distance A : Less than 5 km; B : Between 5-10 km; C : 10+ km.; Source : Data Analysis is based on 2011 Census.

## DISCLAIMER

The Terms of Use and Disclaimer of Datanet India Private Limited (hereinafter referred to as "Datanet") for use of this analysis report of **Mahadevapura Assembly Constituency (Mahadevapura Vidhan Sabha)** :-

1. **Assembly Factbook™** is a Registered Trade Mark owned by Datanet.
2. All the maps are sketched and graphical representation only and have not been drawn to the scale and also not to represent the actual geographical area or boundary of the unit.
3. The data for the aforesaid analysis is based on authentic sources and has been culled from the various publications of Census, CSO and NSSO for district and block level data, various central and state government departments, Central & State Elections Commissions and the concerned Returning Officers' releases, Electoral Rolls, Election results and allied publications, internal assessment, surveys, estimates and analysis. Therefore, certain adjustment of data at micro level may have been done to arrive closer to the macro data.
4. Data have been provided on an "As Is" and "As AVAILABLE" basis
5. The colours shown in the maps or diagram and charts of a particular party, alliance or AC are indicative and do not represent them.
6. This publication which includes maps, sheets, graphs and data would be the property under copyright of Datanet only. The user may use these for its internal study, analysis and research purposes. It's public display, re-selling or any commercial uses by the user are not allowed.
7. Datanet has taken due care and caution in compilation and processing of data and allied information, but does not guarantee the accuracy, adequacy or completeness of any information/analysis and will be not responsible for any errors or omissions or for the results obtained from the use of such information/analysis.
8. All the contents for the publication have been culled from various authentic sources and Datanet reasonably believes such sources to be reliable, but does not make any representations, express or implied as to the accuracy or fitness of use of such information. The information or contents of the information/analysis do not constitute advice and should not be relied upon in making (or refraining from making) any decision. Any reliance placed upon the information provided by Datanet is the sole responsibility and strictly at the user's risk.
9. In no event will Datanet be liable for any damages (including, without limitation, damages for loss of business projects, or loss of profits) arising in contract, tort or otherwise from the use of or inability to use any of its contents, or from any action taken (or refrained from being taken) as a result of using the analysis or any of its contents. Datanet its directors, owners, editors, officials, employees, distributor and agents or any associate will not be liable for any errors in the information contained or any consequences arising from the use of the contents of the provided information/analysis.
10. If any provision of these terms and conditions is held invalid or illegal or unenforceable for any reason by any court of competent jurisdiction, such provision shall be severed and the remainder of provisions of the terms and conditions shall continue in full force and effect as if the Term of Use had been executed with the invalid, illegal or unenforceable provision eliminated.
11. If there are any discrepancies in the information provided, please bring it to attention of Datanet for suitable rectification measures.

**Buy Online This Complete Book At  
Datanet India eBooks Store**

[www.indiastatpublications.com](http://www.indiastatpublications.com)

or go directly at

[http://www.indiastatpublications.com/  
Assembly\\_factbook/Karnataka/Bangalore\\_Central/  
Mahadevapura](http://www.indiastatpublications.com/Assembly_factbook/Karnataka/Bangalore_Central/Mahadevapura)

 **india**stat**elections**

ISBN : 978-93-87148-04-8

