



Karnataka

Assembly Factbook™

Rajaji Nagar Assembly Constituency

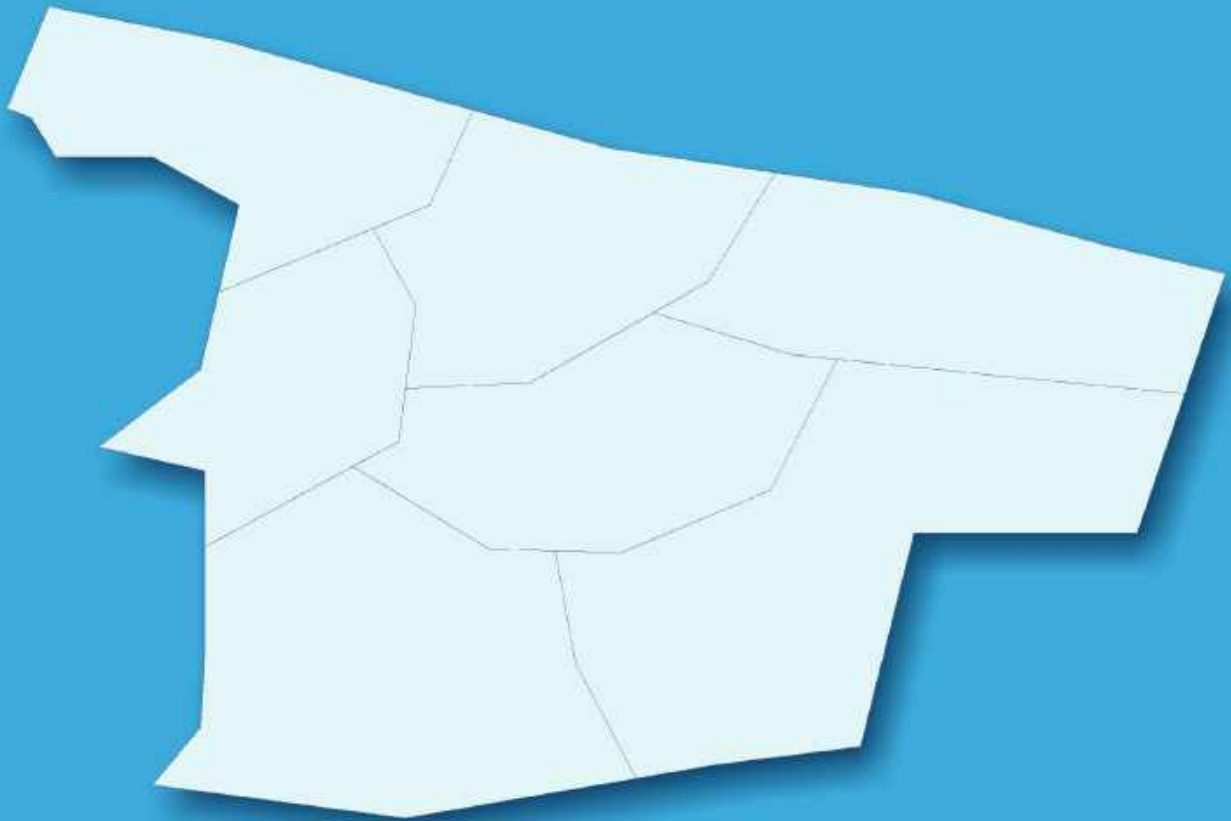


Key Electoral Data of Rajaji Nagar
Assembly Constituency (Vidhan Sabha)

Karnataka

Assembly Factbook™

Rajaji Nagar Assembly Constituency



Rajaji Nagar Vidhan Sabha

Editor & Director

Dr. R.K. Thukral

Research Editor

Dr. Shafeeq Rahman

Compiled, Researched and Published by Datanet India Pvt. Ltd.

D-100, 1st Floor,

Okhla Industrial Area, Phase-I,

New Delhi- 110020.

Ph.: 91-11- 43580781-84

Email : support@indiastatpublications.com

Website : www.indiastatelections.com

Online Book Store :

www.indiastatpublications.com

Report No. : AFB/KA-165-0125

ISBN : 978-93-5763-962-0

First Edition : January, 2018

Eighth Updated Edition : January, 2025

Price : Rs.11500/-

US\$ 310

© Datanet India Pvt. Ltd.

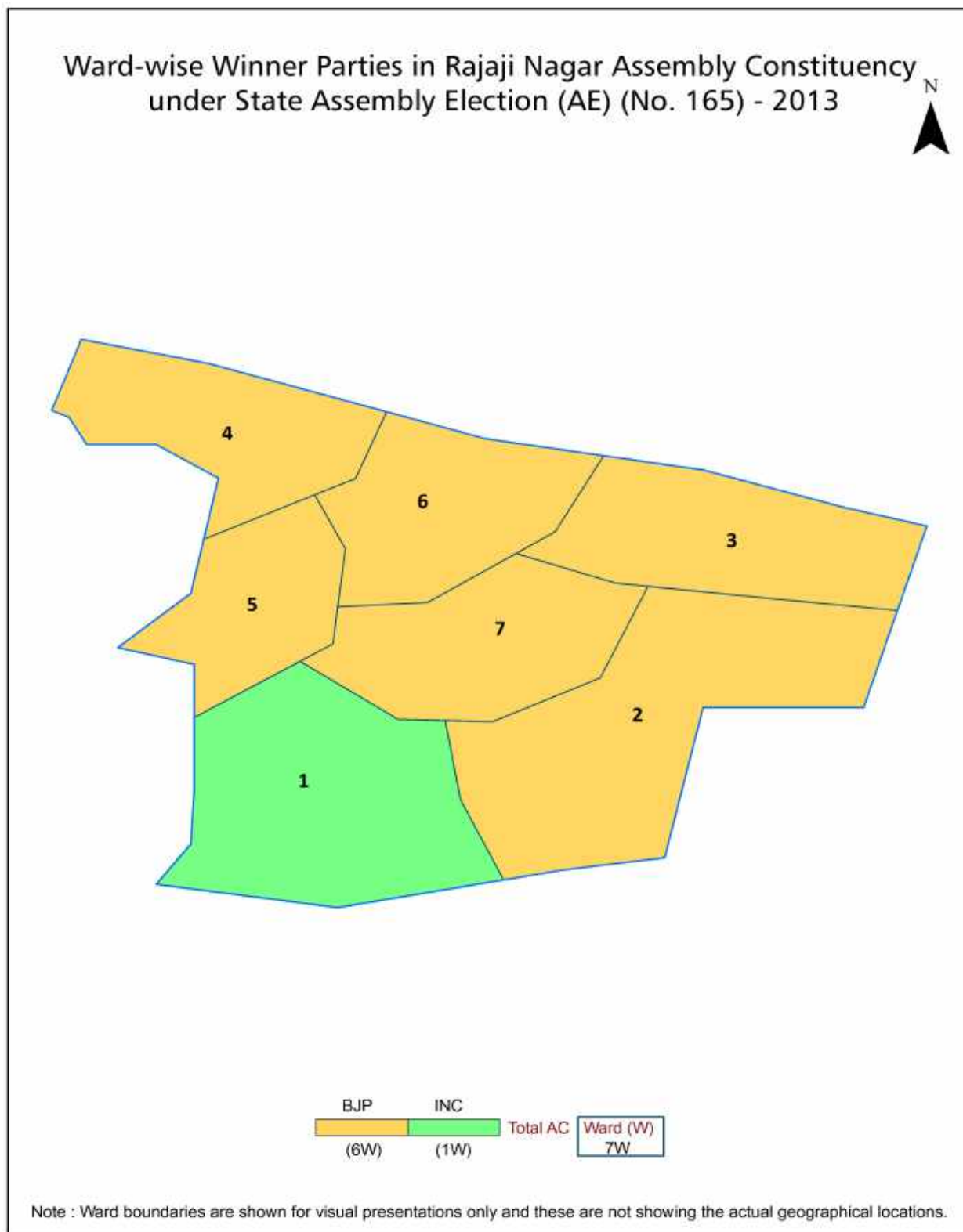
All rights reserved. No part of this book may be reproduced, stored in a retrieval system or transmitted in any form or by any means, mechanical photocopying, photographing, scanning, recording or otherwise without the prior written permission of the publisher. Please refer to Disclaimer at page no. 172 for the use of this publication.

Printed in India

Contents

| No. | Particulars | Page No. |
|-----|---|----------|
| | Introduction | |
| 1 | Assembly Constituency - (Vidhan Sabha) at a Glance Features of Assembly as per Delimitation Commission of India (2008) | 1-2 |
| | Location and Political Maps | |
| 2 | Location Map Boundaries of Assembly Constituency - (Vidhan Sabha) in District Boundaries of Assembly Constituency under Parliamentary Constituency - (Lok Sabha) Ward-wise Winner Parties- 2024, 2023, 2019, 2018, 2014, 2013 and 2009 | 3-11 |
| | Administrative Setup (2011) | |
| 3 | District Sub-district Towns Villages Inhabited Villages Uninhabited Villages Village Panchayat Intermediate Panchayat | 12 |
| | Demographics (2011) | |
| 4 | Population Households Rural/Urban Population Ward by Population Size Sex Ratio (Total & 0-6 Years) Religious Population Social Population Literacy Rate | 13-14 |
| | Electoral Features | |
| 5 | Important Dates of Last Elections Held Electors by Gender Service Electors Voters Voters Turnout Polling Stations & Average Number of Electors per Polling Station Electors by Age Group Present Elected Representatives | 15-20 |
| | Historical Summary Election Results | |
| 6 | Vote Share of Major Parties Winning Margin (Number & Percentage) Polarity of Parties Summary Result of Assembly Segment of Parliamentary Elections 2024, 2019, 2014, 2009, 2004 and 1999 Summary Result of Assembly Elections 2023, 2018, 2013, 2008, 2004, 1999, 1994, 1989, 1985, 1983 and 1978 | 21-41 |
| | Polling Station Level Election Results | |
| 7 | Name and Number of Polling Station 2024, 2023, 2019, 2018, 2014, 2013 and 2009 Polling Station-wise Electors, Voters & Voters Turnout 2024, 2023, 2019, 2018, 2014, 2013 and 2009 Polling Station wise Elections Results 2024, 2023, 2019, 2018, 2014, 2013 and 2009 | 42-167 |
| | Share of Assembly Constituency | |
| 8 | Share of Assembly Constituency - (Vidhan Sabha) in State, District and Parliamentary Constituency - (Lok Sabha) | 168 |
| 9 | Abbreviation & Sources | 170-171 |
| 10 | Disclaimer | 172 |

Location & Political Map

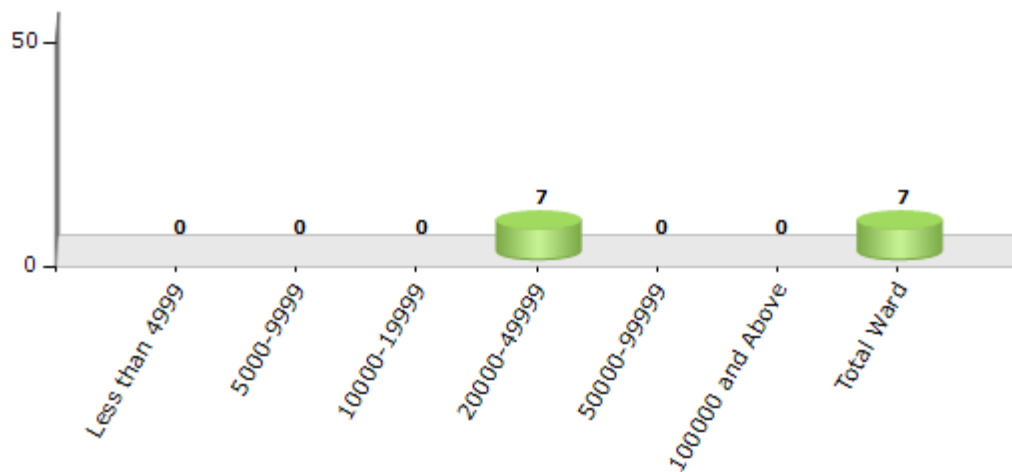


Demographics

Number of Ward by Population Size - 2011

| Less than 4999 | 5000-9999 | 10000-19999 | 20000-49999 | 50000-99999 | 100000 and Above | Total Ward |
|----------------|-----------|-------------|-------------|-------------|------------------|------------|
| 0 | 0 | 0 | 7 | 0 | 0 | 7 |

Number of Ward by Population Size - 2011

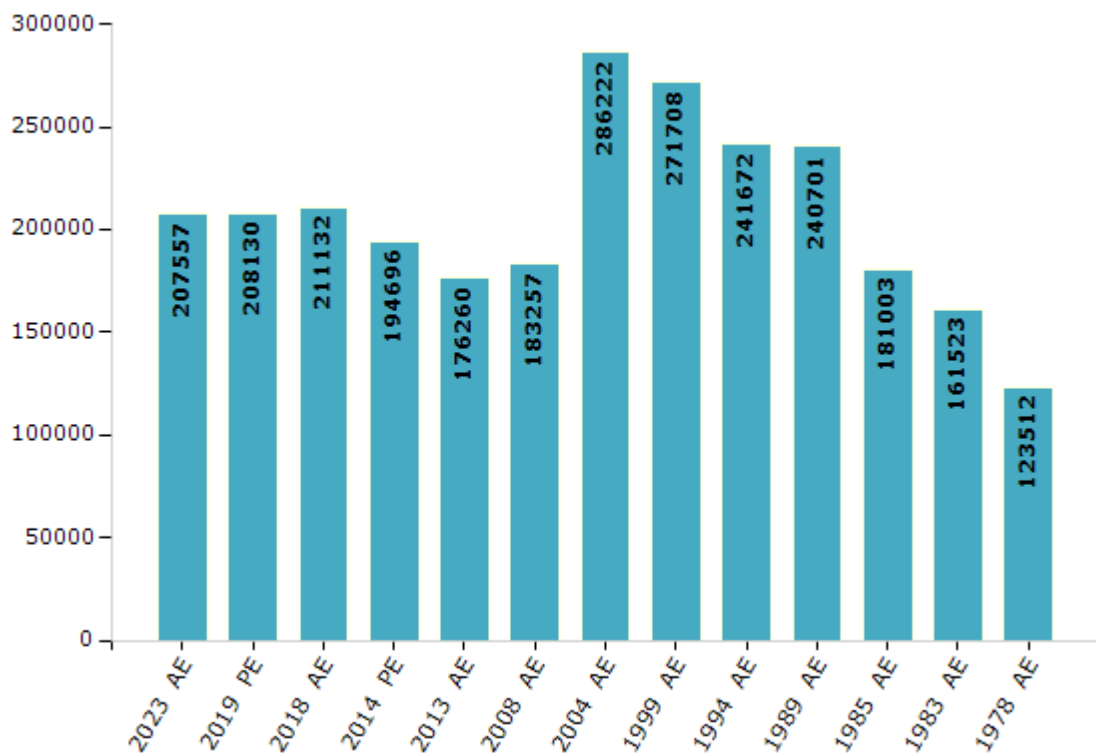


Electoral Features

Electors by Male & Female

| Year | Male | Female | Others | Total | Year | Male | Female | Others | Total |
|---------|--------|--------|--------|--------|---------|--------|--------|--------|--------|
| 2023 AE | 104926 | 102620 | 11 | 207557 | 1999 AE | 146812 | 124896 | - | 271708 |
| 2019 PE | 105587 | 102535 | 8 | 208130 | 1994 AE | 129081 | 112591 | - | 241672 |
| 2018 AE | 107428 | 103695 | 9 | 211132 | 1989 AE | 129994 | 110707 | - | 240701 |
| 2014 PE | 99963 | 94718 | 15 | 194696 | 1985 AE | 98358 | 82645 | - | 181003 |
| 2013 AE | 90367 | 85882 | 11 | 176260 | 1983 AE | 87271 | 74252 | - | 161523 |
| 2009 PE | - | - | - | - | 1978 AE | 65979 | 57533 | - | 123512 |
| 2008 AE | 95463 | 87794 | - | 183257 | 1972 AE | - | - | - | - |
| 2004 PE | - | - | - | - | 1967 AE | - | - | - | - |
| 2004 AE | 151013 | 135209 | - | 286222 | 1962 AE | - | - | - | - |
| 1999 PE | - | - | - | - | 1957 AE | - | - | - | - |

Number of Electors

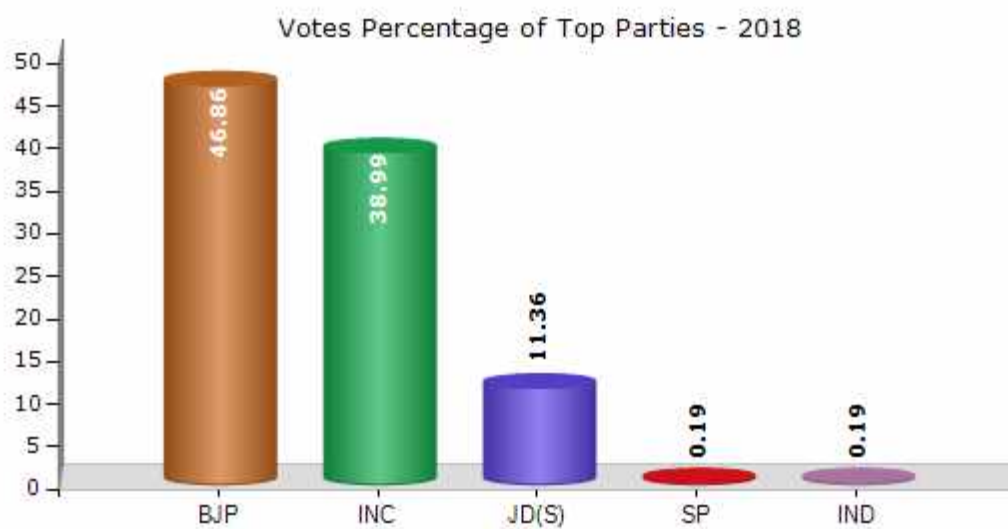


Note : AE : Assembly Election, PE : Assembly Segment of Parliamentary Election

Historical Summary Election Results

Summary Result of Assembly Election - 2018

| Candidate Name | Party | Votes | Votes % |
|--------------------|----------|-------|---------|
| S Suresh Kumar | BJP | 56271 | 46.86 |
| G Padmavathi | INC | 46818 | 38.99 |
| H.M. Krishnamurthy | JD(S) | 13637 | 11.36 |
| Chandre Gowda | SP | 233 | 0.19 |
| B.T. Naganna | IND | 231 | 0.19 |
| Raju A. | IND | 227 | 0.19 |
| Nagaraj H.N. | IND | 184 | 0.15 |
| Pushpalatha | IND | 163 | 0.14 |
| Shalini V N | IND | 161 | 0.13 |
| M. Lakshmi | JVBP | 96 | 0.08 |
| Prasad S | JANSAMAP | 74 | 0.06 |
| Vinay Gowda N. | RCMP | 66 | 0.05 |
| | NOTA | 1931 | 1.61 |



Polling Station Level Election Results

Number and Name of Polling Stations (PS) (2023)

| Number of Polling Stations | Name of Polling Stations | Number of Polling Stations | Name of Polling Stations |
|----------------------------|--|----------------------------|--|
| 1 | Anganavadi Kendra 8Th Cross, Indiranagar Slum, West Of Chord Road Room No. 1 | 22 | Shilpashree English Convent No.204, 40 Ft Road 1St Stage 1St Phase Manjunathanagar West Of Chord Road Room No 1 |
| 2 | Anganavadi Kendra Indiranagar Slum 7Th Cross West Chord Road Room No 1 | 23 | Shilpashree English Convent No.204, 40 Ft Road 1St Phase West Of Chord Road Manjunathanagar Room No 2 |
| 3 | Gowtham College 40 Ft Road 1St Stage 2Nd Phase Manjunathanagar Room No 1 | 24 | Gowtham College 40 Ft Road 1St Stage 2Nd Phase Manjunathanagar Room No 3 |
| 4 | Gowtham College 40 Feet Road 1St Stage 2Nd Phase Room No 2 | 25 | Gowtham College 40 Ft Road 1St Stage 2Nd Phase Manjunathanagar Room No 4 |
| 5 | Viveka Vardhini Educational Institution (Orchids The International School) 14Th Main Road Prakashnagar Room No -1 | 26 | Karnataka Lingayutha Education Association (K.L.E.) 12Th Main Road 2Nd Block Rajajinagar Room No 1 |
| 6 | Engineering Ward Office 14Th Main Road Prakashnagar Room No 1 | 27 | Jyothi Pana Sanga Public School 5Th Main Road, Mariyapanpalya Room No.1 |
| 7 | Health Ward Office 14Th Main Road Prakashnagar Room No 1 | 28 | Jyothi Panasangha (Public School) 5Th Main Road Mariyappana Palya Room No.2 |
| 8 | Royal English Primary School 1St Stage 1St Phase 40 Ft Road Manjunathanagar Room No 1 | 29 | Viveka Vardhini Educational Institution (Orchids The International School)14Th Main Road Prakashnagar Room No -2 |
| 9 | Royal English Primary School 1St Stage 1St Phase 40 Ft Road Manjunathanagar Room No 2 | 30 | Viveka Vardhini Educational Institution (Orchids The International School)14Th Main Road Prakashnagar Room No -3 |
| 10 | Royal English Primary School 1St Stage 1St Phase 40 Ft Road Manjunathanagar Room No 3 | 31 | Viveka Vardhini Educational Institution (Orchids The International School)14Th Main Road Prakashnagar Room No -4 |
| 11 | Bright Horizon School 1 St Stage 2Nd Phase 40 Feet Road Room No 1 | 32 | Viveka Vardhini Educational Institution (Orchids The International School)14Th Main Road Prakashnagar Room No -5 |
| 12 | Bright Horizon School 1St Stage 2Nd Phase 40 Ft Road Manjunathanagar Room No 2 | 33 | Basaveshwara Girls High School 17Th Main 2Nd Block Rajajinagar Room No 1 |
| 13 | Bright Horizon School 1St Stage 2Nd Phase 40 Ft Road Manjunathanagar Room No 3 | 34 | Basaveshwara Girls High School 17Th Main 2Nd Block Rajajinagar Room No 2 |
| 14 | Bright Horizon School 1St Stage 2Nd Phase 40 Ft Road Manjunathanagar Room No 4 | 35 | P V S Convent 12Th Main 1St Block 3Rd Stage Manjunath Nagar Room No 1 |
| 15 | Bright Horizon School 1St Stage 2Nd Phase 40 Ft Road Manjunathanagar Room No 5 | 36 | P V S Convent 12Th Main 1St Block 3Rd Stage Manjunath Nagar Room No 2 |
| 16 | Indian High School No.74, Thimmaiah Road, 5Th Main Road 1St Stage 3Rd Phase Manjunathanagar Room No. 1 | 37 | Govt Block Model Primary School 3Rd Block 3Rd Stage Saneguruvana Halli Room No 1 |
| 17 | Bbmp Building Govt Lower Primary School 16Th Main Road 1St Block 3Rd Stage Gayathri Hbcs Manjunathanagar Room 1 | 38 | Govt Block Model Primary School 3Rd Block 3Rd Stage Saneguruvana Halli Room No 2 |
| 18 | Bbmp Building Govt Lower Primary School 16Th Main Road 1St Block 3Rd Stage Gayathri Hbcs Manjunathanagar Room No 2 | 39 | Rasana English School 11Th Main Road 1St Block 3Rd Stage Manjunathanagar Room No.1 |
| 19 | Shilpashree English Convent 40Ft Road 1St Stage 2Nd Phase West Of Chord Road Manjunathnagar Room No-1 | 40 | Rasana English School 11Th Mainroad 1St Block 3Rd Stage Manjunathanagar Room No.2 |
| 20 | Shilpashree English Convent 40Ft Road 1St Stage 2Nd Phase West Of Chord Road Manjunathnagar Room No-2 | 41 | Modaliar Seva Sanga (M.S.S.School) No-8/3, 6Th Cross, Prakashnagar Room No.1 |
| 21 | Shilpashree English Convent 40Ft Road 1St Stage 2Nd Phase West Of Chord Road Manjunathnagar Room No-3 | 42 | Modaliar Seva Sanga (M.S.S.School) No-8/3, 6Th Cross, Prakashnagar Room No.2 |

Contd....

Polling Station Level Election Results

Polling Station-wise Votes Secured by Overall Top Five Parties in Rajaji Nagar Assembly in Assembly Election (AE) under Bangalore Central Parliamentary Constituency in Karnataka (2023)

| Number of Polling Station | Winner - S.suresh Kumar (BJP) | Runner-up - Puttanna (INC) | 3rd - Dr Anjanappa.t.h. (JD(S)) | 4th - Mohan Kumar.k. (UPJP) | 5th - B.t.naganna (AAP) | NOTA | Other | Total Votes Secured |
|---------------------------|-------------------------------|----------------------------|---------------------------------|-----------------------------|-------------------------|------|-------|---------------------|
| 36 | 252 | 258 | 27 | 7 | 2 | 9 | 7 | 562 |
| 37 | 211 | 106 | 20 | 5 | 3 | 10 | 0 | 355 |
| 38 | 471 | 133 | 23 | 4 | 1 | 8 | 4 | 644 |
| 39 | 288 | 288 | 25 | 12 | 5 | 12 | 10 | 640 |
| 40 | 349 | 323 | 25 | 10 | 3 | 11 | 9 | 730 |
| 41 | 208 | 245 | 4 | 8 | 3 | 8 | 2 | 478 |
| 42 | 268 | 338 | 20 | 9 | 4 | 7 | 13 | 659 |
| 43 | 185 | 177 | 17 | 2 | 2 | 5 | 6 | 394 |
| 44 | 284 | 246 | 14 | 2 | 5 | 16 | 3 | 570 |
| 45 | 430 | 304 | 26 | 12 | 6 | 23 | 11 | 812 |
| 46 | 336 | 305 | 26 | 7 | 10 | 14 | 12 | 710 |
| 47 | 367 | 299 | 26 | 8 | 4 | 10 | 12 | 726 |
| 48 | 262 | 373 | 32 | 12 | 5 | 9 | 10 | 703 |
| 49 | 170 | 247 | 11 | 5 | 1 | 5 | 3 | 442 |
| 50 | 300 | 267 | 18 | 8 | 2 | 16 | 3 | 614 |
| 51 | 308 | 301 | 30 | 9 | 7 | 10 | 6 | 671 |
| 52 | 310 | 258 | 25 | 8 | 2 | 12 | 4 | 619 |
| 53 | 323 | 374 | 22 | 5 | 3 | 0 | 19 | 746 |
| 54 | 347 | 287 | 28 | 13 | 4 | 12 | 7 | 698 |
| 55 | 275 | 263 | 15 | 5 | 4 | 5 | 7 | 574 |
| 56 | 221 | 219 | 25 | 10 | 3 | 8 | 6 | 492 |
| 57 | 217 | 185 | 24 | 7 | 2 | 7 | 2 | 444 |
| 58 | 377 | 291 | 67 | 22 | 2 | 10 | 13 | 782 |
| 59 | 221 | 177 | 18 | 8 | 4 | 6 | 6 | 440 |
| 60 | 199 | 277 | 8 | 5 | 4 | 7 | 6 | 506 |
| 61 | 298 | 479 | 24 | 14 | 5 | 22 | 11 | 853 |
| 62 | 286 | 330 | 16 | 6 | 3 | 13 | 15 | 669 |
| 63 | 263 | 342 | 7 | 1 | 10 | 15 | 16 | 654 |
| 64 | 154 | 287 | 7 | 2 | 3 | 5 | 4 | 462 |
| 65 | 294 | 146 | 19 | 2 | 2 | 8 | 8 | 479 |
| 66 | 275 | 166 | 4 | 4 | 2 | 5 | 5 | 461 |
| 67 | 378 | 153 | 21 | 6 | 1 | 14 | 6 | 579 |
| 68 | 283 | 321 | 17 | 1 | 0 | 9 | 5 | 636 |
| 69 | 385 | 534 | 8 | 4 | 7 | 11 | 8 | 957 |
| 70 | 176 | 379 | 6 | 3 | 2 | 2 | 6 | 574 |

Contd....

Polling Station Level Election Results

Winner, Runner-up and 3rd Party Position & Winning Margin According to Polling Stations in Rajaji Nagar Assembly Segment in Parliament Election (PE) under Bangalore Central Parliamentary Constituency in Karnataka (2019)

| Polling Station Number | Winner Party | Winner Votes (%) | Runner-up Party | Runner-up Votes (%) | Winning Margin Votes (%) | Third Party | Third Party Votes (%) | Other Votes (%) |
|------------------------|--------------|------------------|-----------------|---------------------|--------------------------|-------------|-----------------------|-----------------|
| 71 | INC | 200 (62.31) | BJP | 104 (32.4) | 96 (29.91) | IND (PR) | 9 (2.8) | 8 (2.49) |
| 72 | INC | 462 (66.47) | BJP | 184 (26.47) | 278 (40) | IND (PR) | 27 (3.88) | 22 (3.17) |
| 73 | INC | 320 (59.81) | BJP | 156 (29.16) | 164 (30.65) | IND (PR) | 43 (8.04) | 16 (2.99) |
| 74 | INC | 304 (63.6) | BJP | 138 (28.87) | 166 (34.73) | IND (PR) | 23 (4.81) | 13 (2.72) |
| 75 | BJP | 460 (66.57) | INC | 183 (26.48) | 277 (40.09) | IND (PR) | 24 (3.47) | 24 (3.47) |
| 76 | BJP | 320 (70.95) | INC | 112 (24.83) | 208 (46.12) | IND (PR) | 12 (2.66) | 7 (1.55) |
| 77 | BJP | 330 (67.35) | INC | 136 (27.76) | 194 (39.59) | IND (PR) | 10 (2.04) | 14 (2.86) |
| 78 | INC | 520 (59.43) | BJP | 279 (31.89) | 241 (27.54) | IND (PR) | 28 (3.2) | 48 (5.49) |
| 79 | INC | 251 (45.39) | BJP | 247 (44.67) | 4 (0.72) | IND (PR) | 26 (4.7) | 29 (5.24) |
| 80 | INC | 244 (51.91) | BJP | 198 (42.13) | 46 (9.78) | IND (PR) | 13 (2.77) | 15 (3.19) |
| 81 | BJP | 376 (50.27) | INC | 315 (42.11) | 61 (8.16) | IND (PR) | 27 (3.61) | 30 (4.01) |
| 82 | BJP | 511 (67.59) | INC | 217 (28.7) | 294 (38.89) | IND (PR) | 12 (1.59) | 16 (2.12) |
| 83 | BJP | 562 (73.37) | INC | 190 (24.8) | 372 (48.57) | IND (PR) | 2 (0.26) | 12 (1.57) |
| 84 | BJP | 167 (81.07) | INC | 33 (16.02) | 134 (65.05) | IND (PR) | 4 (1.94) | 2 (0.97) |
| 85 | BJP | 402 (78.82) | INC | 94 (18.43) | 308 (60.39) | IND (PR) | 6 (1.18) | 8 (1.57) |
| 86 | BJP | 487 (64.85) | INC | 229 (30.49) | 258 (34.36) | IND (PR) | 12 (1.6) | 23 (3.06) |
| 87 | BJP | 527 (69.16) | INC | 206 (27.03) | 321 (42.13) | UPJP | 7 (0.92) | 22 (2.89) |
| 88 | BJP | 449 (61.26) | INC | 248 (33.83) | 201 (27.43) | UPJP | 15 (2.05) | 21 (2.86) |
| 89 | BJP | 588 (74.06) | INC | 176 (22.17) | 412 (51.89) | IND (PR) | 8 (1.01) | 22 (2.77) |
| 90 | BJP | 404 (72.92) | INC | 129 (23.29) | 275 (49.63) | IND (PR) | 8 (1.44) | 13 (2.35) |
| 91 | BJP | 467 (71.85) | INC | 155 (23.85) | 312 (48) | IND (PR) | 10 (1.54) | 18 (2.77) |
| 92 | BJP | 377 (64.01) | INC | 184 (31.24) | 193 (32.77) | UPJP | 9 (1.53) | 19 (3.23) |
| 93 | BJP | 418 (68.08) | INC | 165 (26.87) | 253 (41.21) | IND (PR) | 12 (1.95) | 19 (3.09) |
| 94 | BJP | 460 (74.07) | INC | 132 (21.26) | 328 (52.81) | IND (PR) | 8 (1.29) | 21 (3.38) |
| 95 | BJP | 420 (81.87) | INC | 72 (14.04) | 348 (67.83) | UPJP | 9 (1.75) | 12 (2.34) |
| 96 | BJP | 597 (76.15) | INC | 146 (18.62) | 451 (57.53) | IND (PR) | 11 (1.4) | 30 (3.83) |
| 97 | BJP | 415 (77.14) | INC | 93 (17.29) | 322 (59.85) | IND (PR) | 13 (2.42) | 17 (3.16) |
| 98 | BJP | 524 (83.17) | INC | 82 (13.02) | 442 (70.15) | IND (PR) | 7 (1.11) | 17 (2.7) |
| 99 | BJP | 338 (85.57) | INC | 39 (9.87) | 299 (75.7) | IND (PR) | 10 (2.53) | 8 (2.03) |
| 100 | BJP | 357 (76.45) | INC | 85 (18.2) | 272 (58.25) | IND (PR) | 9 (1.93) | 16 (3.43) |
| 101 | BJP | 729 (83.03) | INC | 113 (12.87) | 616 (70.16) | IND (PR) | 15 (1.71) | 21 (2.39) |
| 102 | BJP | 661 (82.21) | INC | 115 (14.3) | 546 (67.91) | IND (PR) | 11 (1.37) | 17 (2.11) |
| 103 | BJP | 510 (74.56) | INC | 146 (21.35) | 364 (53.21) | UPJP | 6 (0.88) | 22 (3.22) |
| 104 | BJP | 379 (50.67) | INC | 331 (44.25) | 48 (6.42) | IND (PR) | 7 (0.94) | 31 (4.14) |
| 105 | BJP | 464 (72.27) | INC | 146 (22.74) | 318 (49.53) | UPJP | 6 (0.93) | 26 (4.05) |

Contd....

DISCLAIMER

The Terms of Use and Disclaimer of Datanet India Private Limited (hereinafter referred to as "Datanet") for use of this analysis report of **Rajaji Nagar Assembly Constituency (Rajaji Nagar Vidhan Sabha)** :-

1. **Assembly Factbook™** is a Registered Trade Mark owned by Datanet.
2. All the maps are sketched and graphical representation only and have not been drawn to the scale and also not to represent the actual geographical area or boundary of the unit.
3. The data for the aforesaid analysis is based on authentic sources and has been culled from the various publications of Census, CSO and NSSO for district and block level data, various central and state government departments, Central & State Elections Commissions and the concerned Returning Officers' releases, Electoral Rolls, Election results and allied publications, internal assessment, surveys, estimates and analysis. Therefore, certain adjustment of data at micro level may have been done to arrive closer to the macro data.
4. Data have been provided on an "As Is" and "As AVAILABLE" basis
5. The colours shown in the maps or diagram and charts of a particular party, alliance or AC are indicative and do not represent them.
6. This publication which includes maps, sheets, graphs and data would be the property under copyright of Datanet only. The user may use these for its internal study, analysis and research purposes. It's public display, re-selling or any commercial uses by the user are not allowed.
7. Datanet has taken due care and caution in compilation and processing of data and allied information, but does not guarantee the accuracy, adequacy or completeness of any information/analysis and will be not responsible for any errors or omissions or for the results obtained from the use of such information/analysis.
8. All the contents for the publication have been culled from various authentic sources and Datanet reasonably believes such sources to be reliable, but does not make any representations, express or implied as to the accuracy or fitness of use of such information. The information or contents of the information/analysis do not constitute advice and should not be relied upon in making (or refraining from making) any decision. Any reliance placed upon the information provided by Datanet is the sole responsibility and strictly at the user's risk.
9. In no event will Datanet be liable for any damages (including, without limitation, damages for loss of business projects, or loss of profits) arising in contract, tort or otherwise from the use of or inability to use any of its contents, or from any action taken (or refrained from being taken) as a result of using the analysis or any of its contents. Datanet its directors, owners, editors, officials, employees, distributor and agents or any associate will not be liable for any errors in the information contained or any consequences arising from the use of the contents of the provided information/analysis.
10. If any provision of these terms and conditions is held invalid or illegal or unenforceable for any reason by any court of competent jurisdiction, such provision shall be severed and the remainder of provisions of the terms and conditions shall continue in full force and effect as if the Term of Use had been executed with the invalid, illegal or unenforceable provision eliminated.
11. If there are any discrepancies in the information provided, please bring it to attention of Datanet for suitable rectification measures.

Buy Online This Complete Book At
Datanet India eBooks Store

www.indiastatpublications.com

or go directly at

[http://www.indiastatpublications.com/
Assembly_factbook/Karnataka/Bangalore_Central/
Rajaji_Nagar](http://www.indiastatpublications.com/Assembly_factbook/Karnataka/Bangalore_Central/Rajaji_Nagar)



i **india**stat**elections**

ISBN : 978-93-5763-962-0



9 789357 639620